

AIP CANADA SUPPLEMENT 51/23

AERODROME CONSTRUCTION – CYHZ HALIFAX STANFIELD INTL

Introduction

Halifax Stanfield Intl Airport (CYHZ) is undergoing construction activities for:

- A new taxiway located between Runway (RWY) 14 and Taxiway (TWY) H.
- Pavement restoration at various locations around the airfield.
- Replacement of components of the approach lighting systems of RWY 14 and RWY 23.

Construction activities have begun and construction phases 4 to 7 are described in this AIP Supplement.

Validity

- **Aug 12, 2023 2200 UTC (1900 ADT) – Oct. 31, 2023 2200 UTC (1900 ADT)**

Use of NOTAM with this AIP Supplement

NOTAMs are used to manage short-term temporary changes to aeronautical information. AIP Supplements are used to manage long-term temporary changes to aeronautical information.

A current NOTAM supersedes any information contained within this AIP Supplement.

Changes to the AIP Supplement promulgated through NOTAM will be incorporated into this AIP Supplement and the NOTAM will be canceled.

Legend




	Application/Symbol	Colour
Closed		Red
Runway Available for Taxi Only		Amber
Construction Activity Area		Grey

Figure 1: Standard Legend for Construction Activity on Aerodrome Charts and all Other Images.

Phase 4 (Work Period 4)

Construction Period

- Aug. 12, 2023 2200 UTC (1900 ADT) – Aug. 28, 2023 2200 UTC (1900 ADT)

Construction Area Depictions

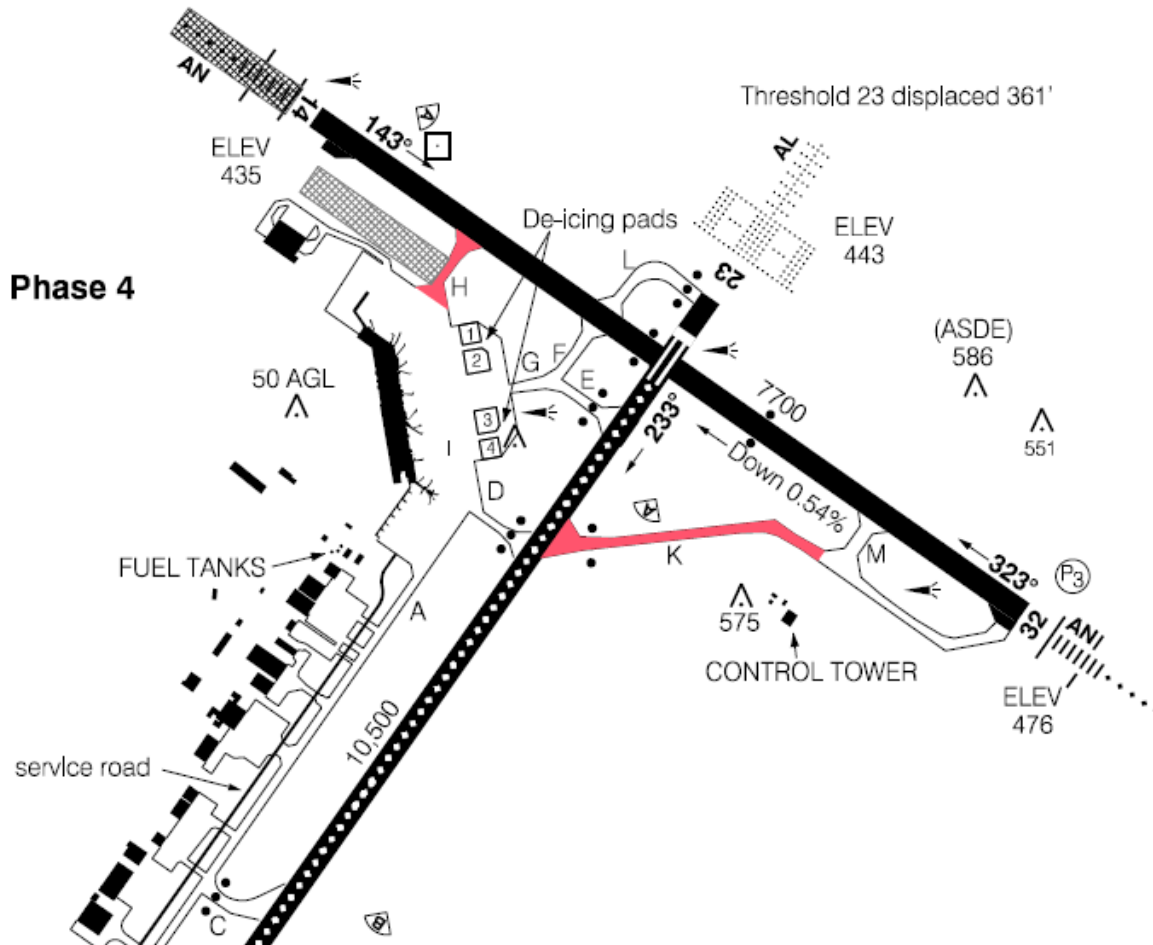


Figure 2: Phase 4 Construction Area Depictions

Closed Areas and Restrictions

- RWY 14 approach lighting Simplified Short Approach Lighting System with Runway Alignment Indicator Lights (SSALR) unavailable
- RWY 14/32 reduced to Non-Instrument certification/type
- Further **day-time** RWY 14/32 closures, **as weather and operations permit**
- **Daytime** RWY 05/23 reduced to Non-Instrument certification/type, **as weather and operations permit**
- TWY H closed
- TWY K closed between RWY 05/23 and before TWY M

Re-Opened Areas

- NIL

Operational Procedures During the Construction Period

- Backtracking required for access to and from either threshold of RWY 14/32, as per taxiway closures noted above

Instrument Procedures – Temporary Long-Term Changes (3 months or greater)

- Refer to NOTAMs

Runway Physical Changes

- NIL

Other Hazards

- Personnel and equipment working in the vicinity of RWY 14/32
- Construction areas delineated by low-profile barricades with obstruction lights, and high visibility markings (depiction below)



Phase 5 (Work Period 5)

Construction Period

- Aug. 28, 2023 2200 UTC (1900 ADT) – Sept. 11, 2023 1000 UTC (0700 ADT)

Construction Area Depictions

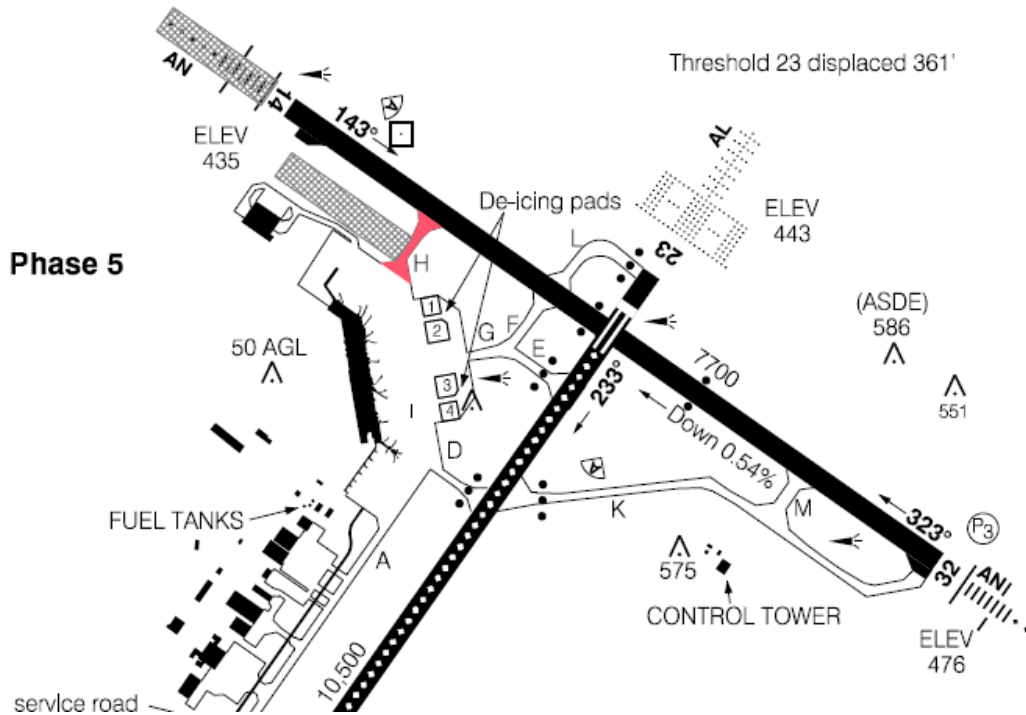


Figure 3: Phase 5 Construction Area Depictions

Closed Areas and Restrictions

- RWY 14 approach lighting SSALR unavailable
- RWY 14/32 reduced to Non-Instrument certification/type
- Further daytime RWY 14/32 closures, as weather and operations permit
- TWY H closed

Re-Opened Areas

- TWY K between RWY 05/23 and before TWY M

Operational Procedures During the Construction Period

- Backtracking required for access to and from threshold of RWY 14, as per taxiway closure noted above

Instrument Procedures – Temporary Long-Term Changes (3 months or greater)

- Refer to NOTAMs

Runway Physical Changes

- N/A

Other Hazards

- Personnel and equipment working in the vicinity of RWY 14/32
- Construction areas delineated by low-profile barricades with obstruction lights, and high visibility markings

Instrument Procedures – Temporary Long-Term Changes (3 months or greater)

- Refer to NOTAMs

Runway Physical Changes

- N/A

Other Hazards

- Personnel and equipment working in the vicinity of RWY 14/32 and RWY 05/23
- Construction areas delineated by low-profile barricades with obstruction lights, and high visibility markings

Instrument Procedures – Temporary Long-Term Changes (3 months or greater)

- Refer to NOTAMs

Runway Physical Changes

- N/A

Other Hazards

- Personnel and equipment working in the vicinity of RWY 14/32 and RWY 05/23
- Construction areas delineated by low-profile barricades with obstruction lights, and high visibility markings

Further Information

Michael Eakins, Airside/Groundside Infrastructure Manager
Halifax Intl Airport Authority

Tel.: (902) 497-1884
E-mail: michael.eakins@hcaa.ca



Chris Bowden
Director, Aeronautical Information Management and Flight Operations