



Serving a world in motion
Au service d'un
monde en mouvement
navcanada.ca

NOTAM FAQ

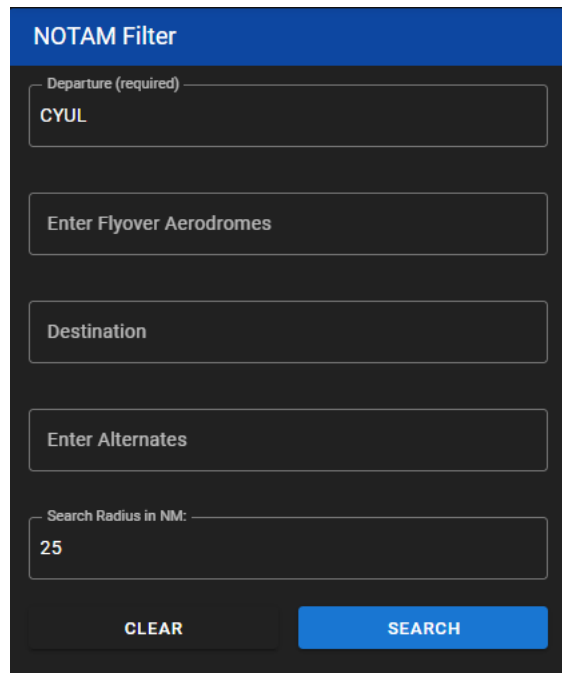
Table of Contents

NOTAM FAQ.....	1
Table of Contents	2
How do I make a query?	3
Why does it say “Aerodrome search radius has a minimum value of 25NM” when I type in the search radius field?	3
Can I use a search radius other than 25NM?.....	4
What do the sections refer to in the result List?.....	4
What is the purpose of the header “Aerodromes not specified”?.....	5
How can I get the NOTAM information in French?.....	6
Why do I still see NOTAM information in English even though I have switched the language to French?	6
What if I want to display all the NOTAMs in the list?.....	6
What if I want to collapse all the sections so I can navigate to another phase of flight?	6
Can I print NOTAMs?	7
How do I use the map?.....	7
How do I see the NOTAM information on the map?.....	7
What do the triangles with numbers on the map represent?	8
What is the Quick Find button when I use it on my mobile device?	9
Can the order of sections be changed?.....	9
How do I submit suggestions or questions?	10

How do I make a query?

A query is done by entering at least one Aerodrome location indicator in the Departure field of the search form. The Search Radius is also a required field.

Once you have entered the aerodrome(s) for the query, click the Search button to perform the request.



The image shows a 'NOTAM Filter' search form with a dark background and white text. The form includes the following fields and buttons:

- Departure (required):** A text input field containing 'CYUL'.
- Enter Flyover Aerodromes:** A text input field.
- Destination:** A text input field.
- Enter Alternates:** A text input field.
- Search Radius in NM:** A text input field containing '25'.
- CLEAR:** A button to reset the form.
- SEARCH:** A blue button to execute the search.

Why does it say “Aerodrome search radius has a minimum value of 25NM” when I type in the search radius field?

The 25NM minimum requirement is to ensure users receive NOTAM which could affect arrival and departure phases of flight, however it can be modified.

NOTAM Filter

Departure (required)

Enter Flyover Aerodromes

Destination

Enter Alternates

Search Radius in NM:

Aerodrome search radius has a minimum value of 25NM.

CLEAR
SEARCH

Can I use a search radius other than 25NM?

Yes, you can use a search radius more or less than 25NM. This search radius will be applied to the route, but the minimum 25NM will still be applied for the Aerodromes inputted.

What do the sections refer to in the result List?

The results are displayed under pre-determined headers base don the input of the user. The headers are listed by the phase of flight : . Departure, Enroute, Destination, Alternate(s), NOTAM for aerodromes not specified, Trigger NOTAM for AIP supplement, and NOTAM for entire country or other countries.

NOTAM Filter

Departure (required)

Enter Flyover Aerodromes

Destination

Enter Alternates

Search Radius in NM:

CLEAR
SEARCH

NOTAM Bulletin MAP

LIST

Query time: 17:50:41 17/04/2026 UTC

Search Results
 CVVR CYQB CYOW // CYUL Results: 427

Departure: CVVR	30 / 30
Enroute	231 / 231
Destination: CYOW	13 / 13
Alternate 1: CYUL	30 / 30
NOTAM for aerodromes not specified	120 / 120
Trigger NOTAM for AIP Supplement	3 / 3
NOTAM for entire country or other countries	0 / 0

Search Results	
CYVR CYQB CYOW // CYUL	Results: 427
Departure: CYVR	30 / 30
Enroute	231 / 231
Destination: CYOW	13 / 13
Alternate 1: CYUL	30 / 30
NOTAM for aerodromes not specified	120 / 120
Trigger NOTAM for AIP Supplement	3 / 3
NOTAM for entire country or other countries	0 / 0

Clicking on a header will expand that section and show NOTAMs further organized by high level NOTAM subject categories in the following order

Departure: CYVR	
Aerodrome Runways/Taxiways/Aprons	(8)
Aerodrome Facilities/Services/Lighting	(4)
NAVAID/ILS/GNSS Systems	(4)
Flight Procedures	(6)
Navigation Warnings	(0)
Communication/Surveillance	(3)
Airspace Organization and Air Traffic Services	(1)
Other NOTAM	(0)
Obstacles	(4)

Clicking on a Subject Category will display the NOTAMs in that category.

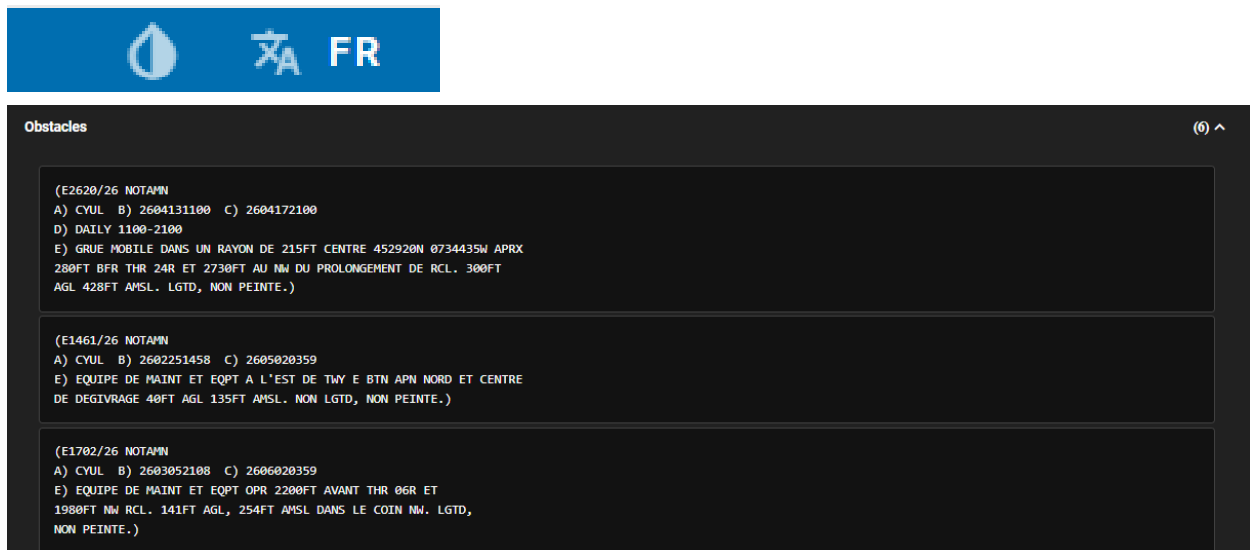
Obstacles	
(C3205/25 NOTAMN A) CYVR B) 2510061537 C) PERM E) TOWER 491137N 1231021W APRX 2470FT BEYOND THR 26R AND 3000FT SOUTH RCL. 183FT AGL 312FT AMSL. LGTD, PAINTED.)	
(C0223/25 NOTAMN A) CYVR B) 2501251500 C) PERM E) AMEND PUBLICATIONS: CRANES WITHIN 214FT RADIUS CENTRED ON 491427N 1230920W APRX 1460FT BEYOND THR 26R AND 14680FT NORTH RCL. 320FT AGL 503FT AMSL. LGTD, NOT PAINTED.)	
(C1020/26 NOTAMR C0168/26 A) CYVR B) 2604091021 C) 2604190300 E) MULTIPLE CRANES WITHIN 251FT RADIUS CENTRED ON 491347N 1230824W APRX 2900FT BFR THR 26R AND 1.9NM NORTH EXTENDED RCL. 321FT AGL 600FT AMSL. NOT LGTD, NOT PAINTED.)	
(C1076/26 NOTAMR C0150/26 A) CYVR B) 2604141114 C) 2607141800EST E) TOWER CRANE WITHIN 174FT RADIUS CENTRED ON 491206N 1230803W APRX 6030FT BFR THR 26R AND 1470FT NORTH EXTENDED RCL. 173FT AGL 181FT AMSL. LGTD, NOT PAINTED.)	

What is the purpose of the header “Aerodromes not specified”?

NOTAM related to aerodromes not entered in sections ... <list DEP, DEST, ALT, etc> are displayed in "aerodromes not specified". All NOTAMs related to the chosen route (i.e. where the radius of influence intersects the search corridor) are displayed however it is recognized that they can pertain to aerodromes that are not of interest for the user.

How can I get the NOTAM information in French?

Clicking on the FR Icon in the toolbar will switch the display language to French.

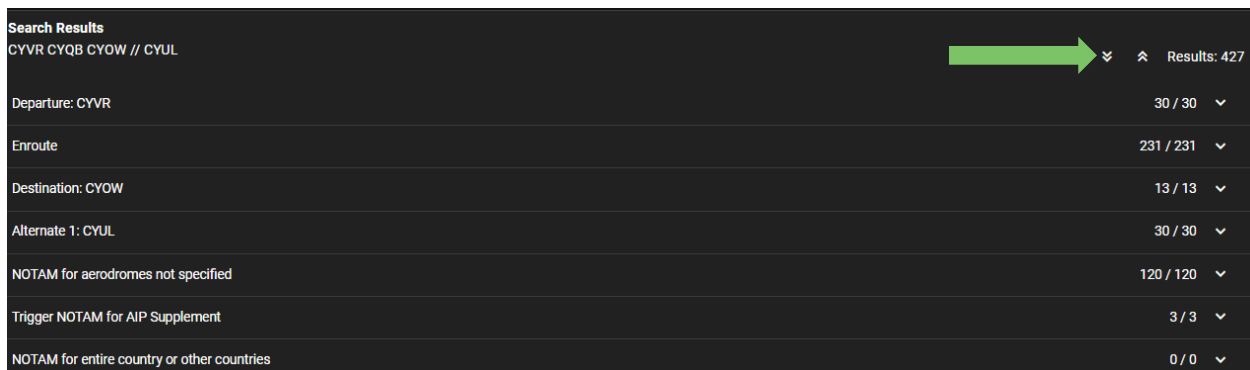


Why do I still see NOTAM information in English even though I have switched the language to French?

If the NOTAM does not have French text, the English text will be displayed instead

What if I want to display all the NOTAMs in the list?

Clicking on the expand all button will expand all the sections.



What if I want to collapse all the sections so I can navigate to another phase of flight?

Clicking on the collapse all button will collapse all the sections.

Search Results		Results: 427
Departure: CVVR		30 / 30
Enroute		231 / 231
Destination: CYOW		13 / 13
Alternate 1: CYUL		30 / 30
NOTAM for aerodromes not specified		120 / 120
Trigger NOTAM for AIP Supplement		3 / 3
NOTAM for entire country or other countries		0 / 0

Can I print NOTAMs?

The NOTAM results can be printed by clicking on the print icon on the top right corner. This will open a print preview and provide you the ability to print. This will print all the NOTAMs in the order presented.

NOTAM Filter

Departure (required)
CVVR

Enter Flyover Aerodromes
CYQB

Destination
CYOW

Enter Alternates
CYUL

Search Radius in NM:
25

NOTAM Bulletin

LIST MAP

Query time: 17:50:41 17/04/2026 UTC

Search Results
CVVR CYQB CYOW // CYUL

Departure: CVVR	30 / 30
Enroute	231 / 231
Destination: CYOW	13 / 13
Alternate 1: CYUL	30 / 30
NOTAM for aerodromes not specified	120 / 120
Trigger NOTAM for AIP Supplement	3 / 3
NOTAM for entire country or other countries	0 / 0

How do I use the map?

Click on the map tab to switch the view to map view

NOTAM Filter

Departure (required)
CVVR

Enter Flyover Aerodromes
CYQB

Destination
CYOW

Enter Alternates
CYUL

Search Radius in NM:
25

NOTAM Bulletin

LIST MAP

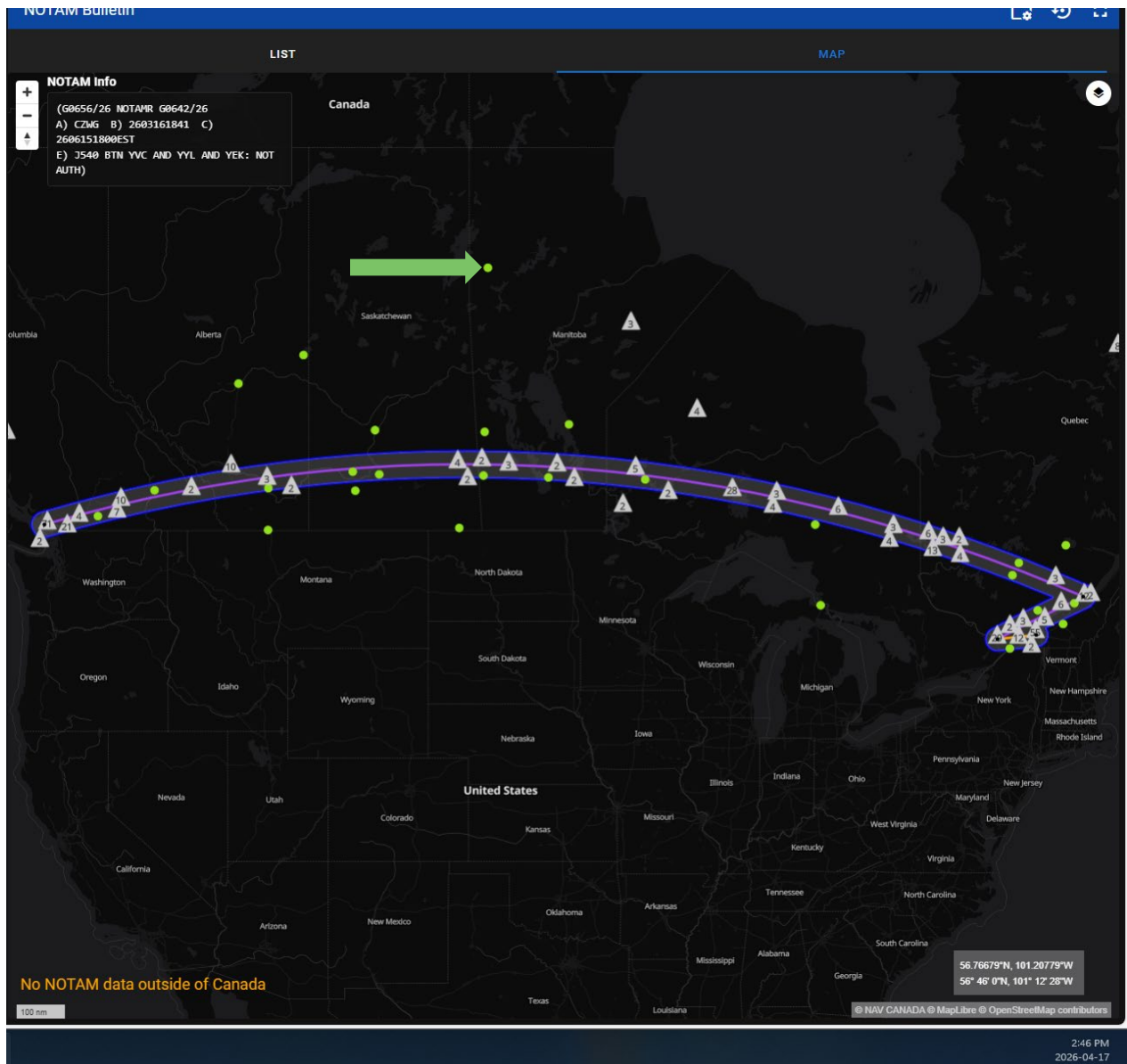
Query time: 17:50:41 17/04/2026 UTC

Search Results
CVVR CYQB CYOW // CYUL

Departure: CVVR	30 / 30
Enroute	231 / 231
Destination: CYOW	13 / 13
Alternate 1: CYUL	30 / 30
NOTAM for aerodromes not specified	120 / 120
Trigger NOTAM for AIP Supplement	3 / 3
NOTAM for entire country or other countries	0 / 0

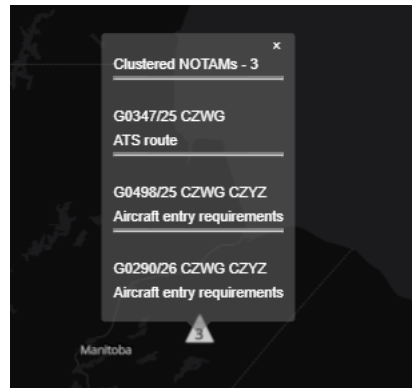
How do I see the NOTAM information on the map?

Hovering over the green dot will display the NOTAM information as an overlay on the map

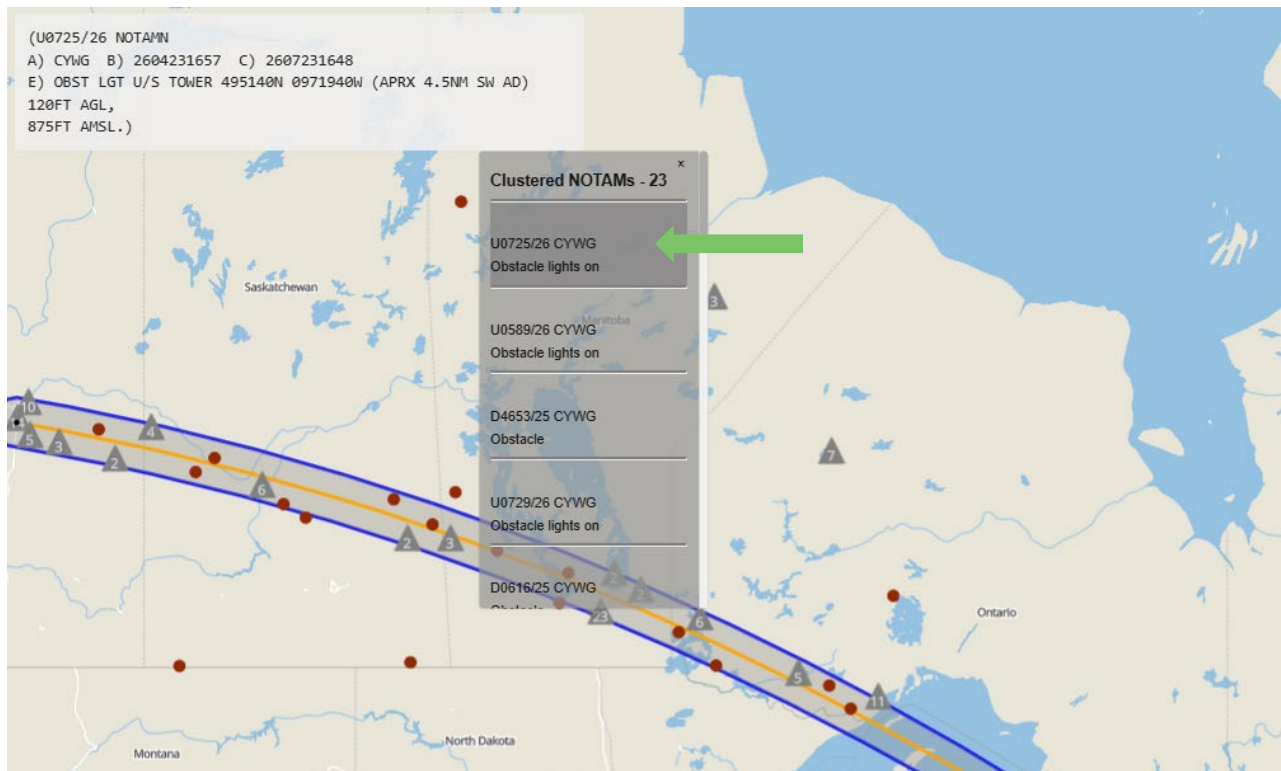


What do the triangles with numbers on the map represent?

The triangles identify that there is more than one NOTAM in that area. The number in the triangle represents the number of NOTAMs. Hovering over the triangle will display a list of the NOTAM identifiers.



You can then display the NOTAM information by hovering over the NOTAM identifier in the list.



What is the Quick Find button when I use it on my mobile device?

With several headers expanded, users may have to scroll significant distances on mobile devices. The “Quick Find” allows users to jump to a header without excessive scrolling or having to collapse expanded headers.



Can the order of sections be changed?

At the moment, it is not possible to change the order of the sections/ headers. The order is somewhat logical but not perfect. By not changing the order, over time the user will navigate quickly to sections that are of interest.

What are some of the planned additional features?

Additional inputs by the user are planned to further improve the relevance of the NOTAM. Among others, the extraction of the NOTAM based on validity range (showing NOTAM that will be in force at the time of flight) and altitudes that are/are not of interest to user.

How do I submit suggestions or questions?

Feedback to be submitted to service@navcanada.ca