

CAC

**CAUTION:** THE INFORMATION IN THIS PUBLICATION MAY BE SUPERSEDED BY NOTAM OR AIP SUPPLEMENT

**ATTENTION :** LE CONTENU DE LA PRÉSENTE PUBLICATION PEUT ÊTRE REMPLACÉ PAR NOTAM OU SUPPLÉMENT D'AIP

EFFECTIVE | EN VIGUEUR

0901Z **21 MARCH | MARS 2024**

TO | AU

0901Z 16 MAY | MAI 2024

# CANADIAN AIRPORT CHARTS

# CARTES DES AÉROPORTS CANADIENS

Serving a world in motion  
Au service d'un  
monde en mouvement  
[navcanada.ca](http://navcanada.ca)



# CANADIAN AIRPORT CHARTS

## CARTES DES AÉROPORTS CANADIENS



The information in the Canadian Airport Charts provides pictorial displays of Canadian airport manoeuvring areas found in the Canada Air Pilot or the military GPH 200, and may be reproduced for the sole purpose of assisting pilots during aircraft ground movement operations. Up-to-date information on flight planning procedures and airport services, including fuel, lighting, and local prohibitions or procedures is found in the Canada Flight Supplement.

L'information qui se trouve dans les Cartes des aéroports canadiens contient des indicateurs topographiques des aires de manœuvre des aéroports canadiens provenant du Canada Air Pilot ou du GPH 200 militaire et peut être reproduite à seule fin d'aider les pilotes durant les mouvements d'aéronefs au sol. De l'information à jour sur les procédures de préparation de plans de vol et les services d'aéroport, y compris le carburant, le balisage, ainsi que les interdictions et les procédures locales, se trouve dans le Supplément de vol Canada.

Published by NAV CANADA in accordance with ICAO Annexes 4 and 15 of the Convention on International Civil Aviation

Source of Canadian Civil Aeronautical Data: © 2024 NAV CANADA All rights reserved

Source of Canadian Military Aeronautical Data:

His Majesty the King in Right of Canada Department of National Defence

Publié par NAV CANADA en vertu des Annexes 4 et 15 de la Convention relative à l'aviation civile internationale de l'OACI

Source des données aéronautiques civiles canadiennes : © 2024 NAV CANADA Tous droits réservés

Source des données aéronautiques militaires canadiennes :

Ministère de la Défense Nationale de Sa Majesté le Roi aux droits du Canada

## Preface

NAV CANADA, as the office responsible for the publication and distribution of aeronautical information, has decided to make aerodrome diagrams readily available to general aviation pilots through its website. This move will contribute to enhance aviation safety and will help to mitigate some of the risks associated with runway incursions.

**Hot Spot:** A location on an aerodrome movement area with a high risk of collision or runway incursion, and where heightened attention by pilots/drivers is necessary.

Hot Spots are found on applicable Canadian Aerodrome Charts.

## Préface

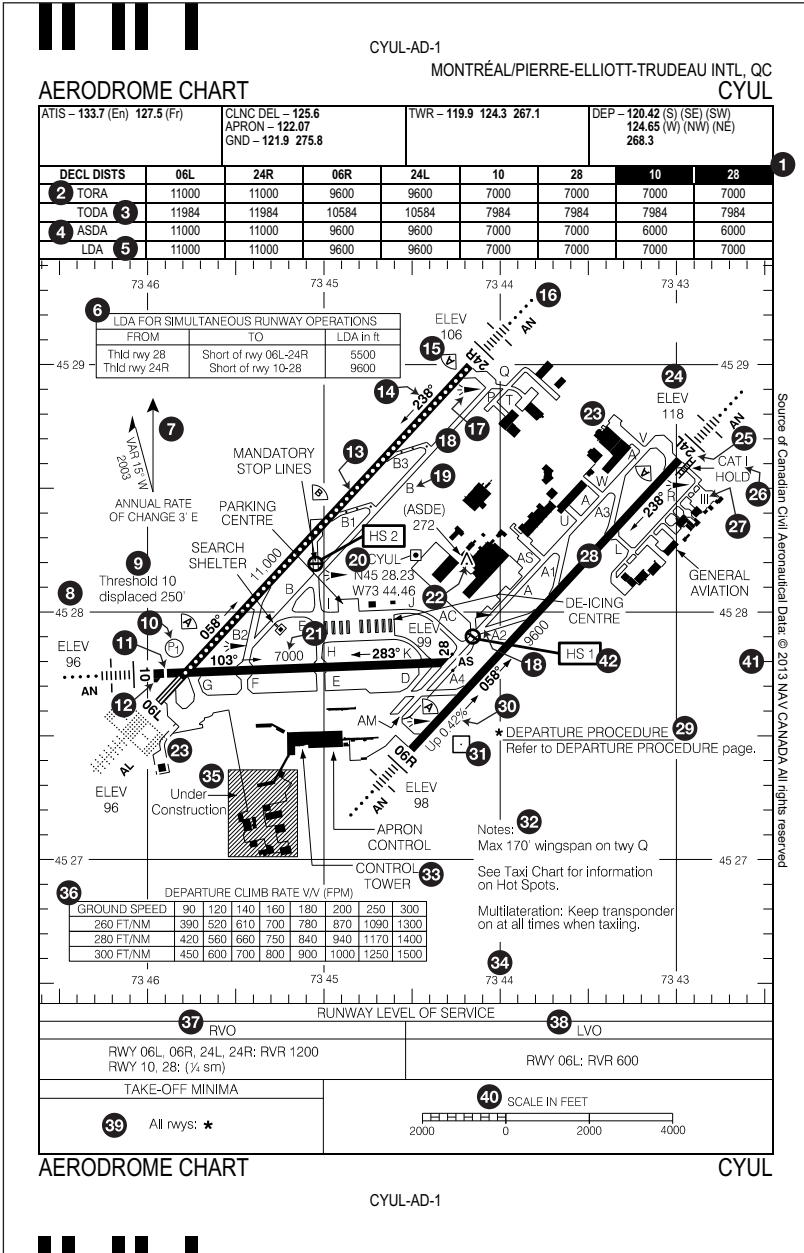
NAV CANADA, en tant que responsable de la publication et de la distribution de l'information aéronautique, a décidé de mettre les schémas d'aérodrome à la disponibilité des pilotes d'aviation générale par l'intermédiaire de son site Web. Cette décision contribuera à accroître la sécurité aérienne et aidera à atténuer certains des risques associés aux incursions sur piste.

**Point chaud :** Endroit sur l'aire de mouvement d'un aérodrome où il y a un risque accru de collision ou d'incursion sur piste et où une attention soutenue de la part du pilote/conducteur est requise.

Les points chauds se trouvent sur les cartes d'aérodrome canadiennes applicables.

# AERODROME CHART LEGEND

All graphics presented here are for explanatory purposes only and are not intended to be used for navigation.



Source of Canadian Civil Aeronautical Data: © 2024 NAV CANADA All rights reserved

# AERODROME CHART LEGEND

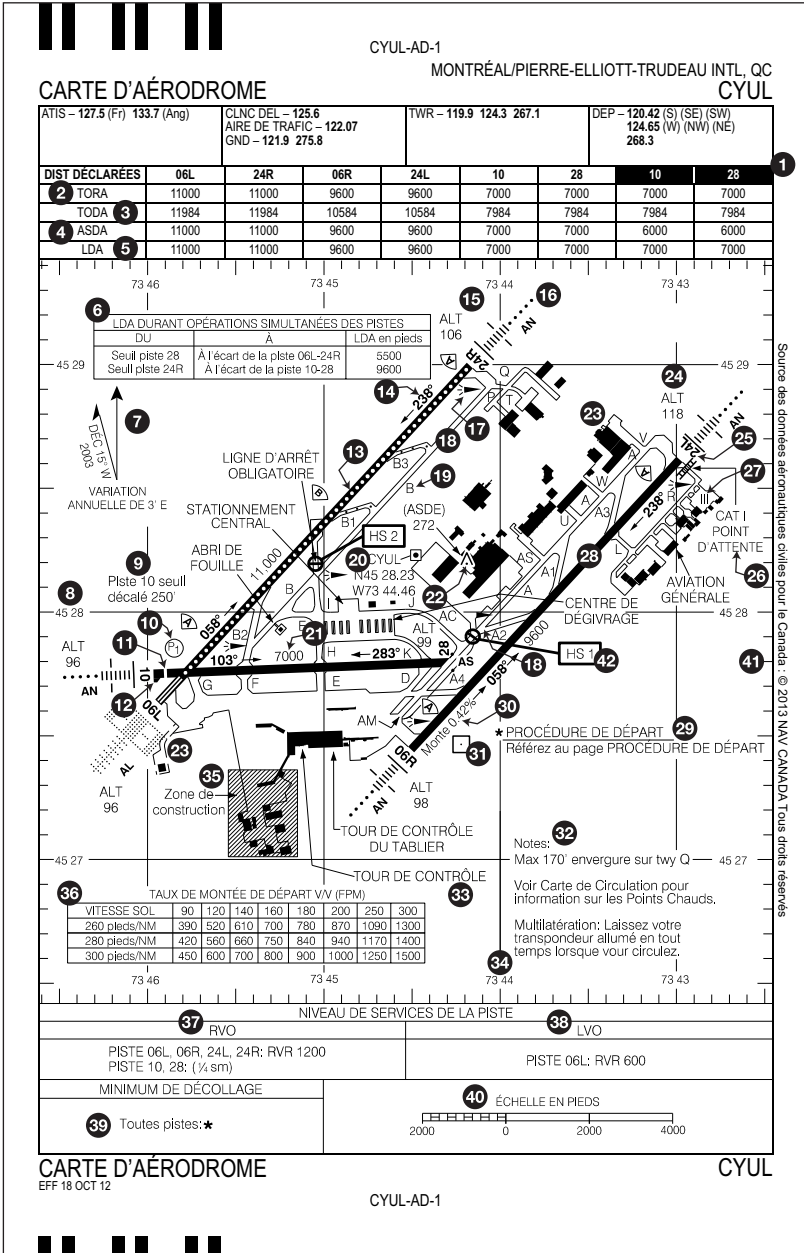
## AERODROME CHART LEGEND

### Aerodrome Chart Legend

- |                                      |                                       |
|--------------------------------------|---------------------------------------|
| 1 Declared Distance Night            | 22 Obstruction                        |
| 2 Take Off Run Available             | 23 Building                           |
| 3 Take Off Distance Available        | 24 Threshold Elevation                |
| 4 Accelerate Stop Distance Available | 25 Runway Number                      |
| 5 Landing Distance Available         | 26 CAT I Holding Bar                  |
| 6 Landing Distance Available Table   | 27 Apron Identification               |
| 7 Magnetic Variation                 | 28 Runway                             |
| 8 Latitude Coordinate                | 29 Departure Procedure                |
| 9 Threshold Displacement Note        | 30 Runway Slope Gradient              |
| 10 Visual Glide Slope Indicator      | 31 NAVAID within AD Limit             |
| 11 Displaced Runway Threshold        | 32 Operational Notes                  |
| 12 Turnaround Bay                    | 33 Control Tower                      |
| 13 Centreline Light                  | 34 Longitude Coordinate               |
| 14 Runway Bearing                    | 35 Construction Area                  |
| 15 RVR Sensor                        | 36 Departure Climb Rate Table         |
| 16 Approach Lighting                 | 37 Reduced Visibility Operation Table |
| 17 Wind Direction Indicator          | 38 Low Visibility Operation Table     |
| 18 Taxiway                           | 39 Take-off Minima Box                |
| 19 Taxiway Identification            | 40 Scale Bar                          |
| 20 Aerodrome Reference Point         | 41 Geographic Grid                    |
| 21 Runway Dimensions                 | 42 Hot Spot                           |

# LÉGENDE DES CARTES D'AERODROME

Toute illustration n'est présentée ici qu'à titre indicatif et ne doit pas être utilisée pour la navigation.



Source des données aéronautiques civiles pour le Canada : © 2013 NAV CANADA Tous droits réservés

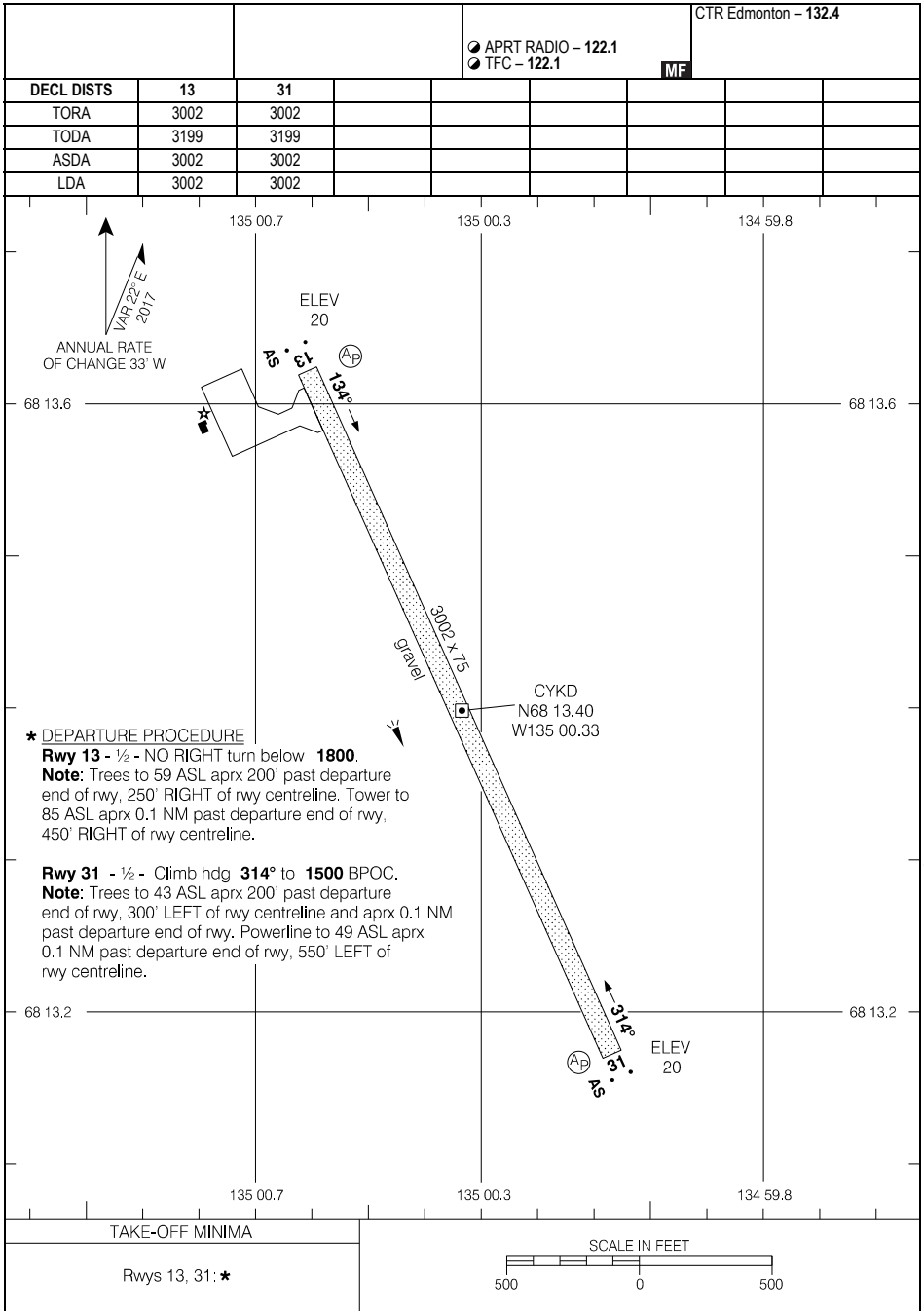
# LÉGENDE DES CARTES D'AERODROME

## LÉGENDE DES CARTES D'AERODROME

### Légende des cartes d'aerodrome

- |    |  |    |   |
|----|--|----|---|
| 1  | Distance déclarée (nuit)                         | 23 | Bâtisse                                       |
| 2  | Longueur de roulement utilisable au décollage    | 24 | Altitude du seuil                             |
| 3  | Distance de décollage utilisable                 | 25 | Numéro de piste                               |
| 4  | Distance utilisable pour l'accélération-arrêt    | 26 | Barre d'attente d'ILS CAT I                   |
| 5  | Distance d'atterrissage utilisable               | 27 | Identification de l'aire de trafic            |
| 6  | Tableau des distances d'atterrissage utilisables | 28 | Piste   |
| 7  | Déclinaison magnétique                           | 29 | Procédure de départ                           |
| 8  | Coordonnée de latitude                           | 30 | Pente de la piste                             |
| 9  | Note sur le décalage du seuil                    | 31 | NAVAID sur l'aérodrome                        |
| 10 | Indicateur visuel de pente d'approche            | 32 | Notes opérationnelles                         |
| 11 | Seuil de piste décalé                            | 33 | Tour de contrôle                              |
| 12 | Aire de demi-tour                                | 34 | Coordonnée de longitude                       |
| 13 | Feux de l'axe de piste                           | 35 | Zone de construction                          |
| 14 | Relèvement de la piste                           | 36 | Tableau des taux de montée de départ          |
| 15 | Capteur RVR                                      | 37 | Tableau des opérations par visibilité réduite |
| 16 | Balisage lumineux d'approche                     | 38 | Tableau des opérations par faible visibilité  |
| 17 | Indicateur de direction du vent                  | 39 | Case des minimums de décollage                |
| 18 | Voie de circulation                              | 40 | Barre d'échelle                               |
|    | Indicatif de voie de circulation                 | 41 | Grille géographique                           |
| 20 | Point de référence d'aérodrome                   | 42 | Point chaud                                   |
| 21 | Dimensions de la piste                           |    |   |
| 22 | Obstruction                                      |    |   |

AERODROME CHART



**\* DEPARTURE PROCEDURE**

**Rwy 13** - ½ - NO RIGHT turn below **1800**.  
**Note:** Trees to 59 ASL aprx 200' past departure end of rwy, 250' RIGHT of rwy centreline. Tower to 85 ASL aprx 0.1 NM past departure end of rwy, 450' RIGHT of rwy centreline.

**Rwy 31** - ½ - Climb hdg **314°** to **1500** BPOC.  
**Note:** Trees to 43 ASL aprx 200' past departure end of rwy, 300' LEFT of rwy centreline and aprx 0.1 NM past departure end of rwy. Powerline to 49 ASL aprx 0.1 NM past departure end of rwy, 550' LEFT of rwy centreline.

TAKE-OFF MINIMA

Rwys 13, 31: \*

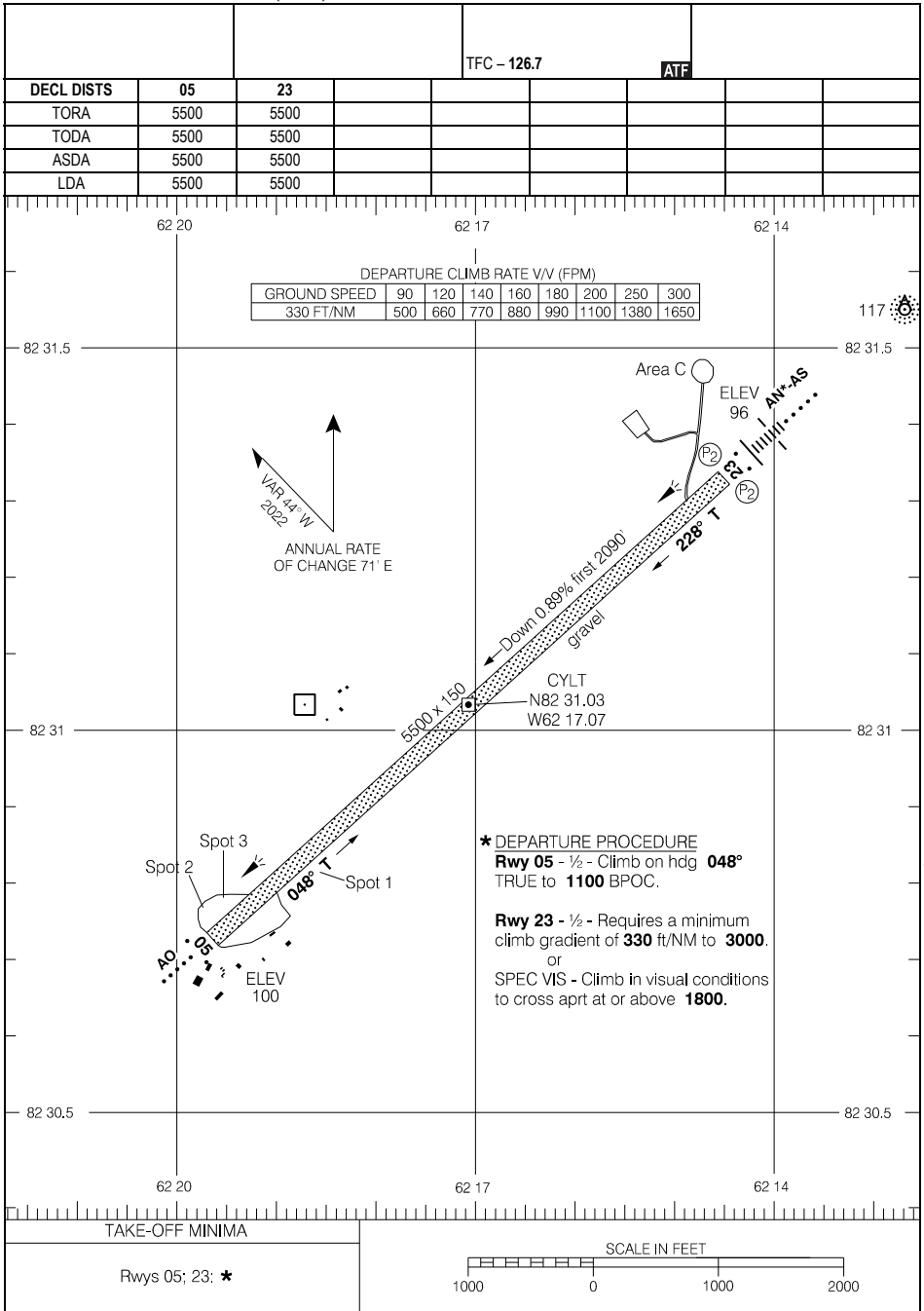


AERODROME CHART

CYKD



AERODROME CHART (DND)



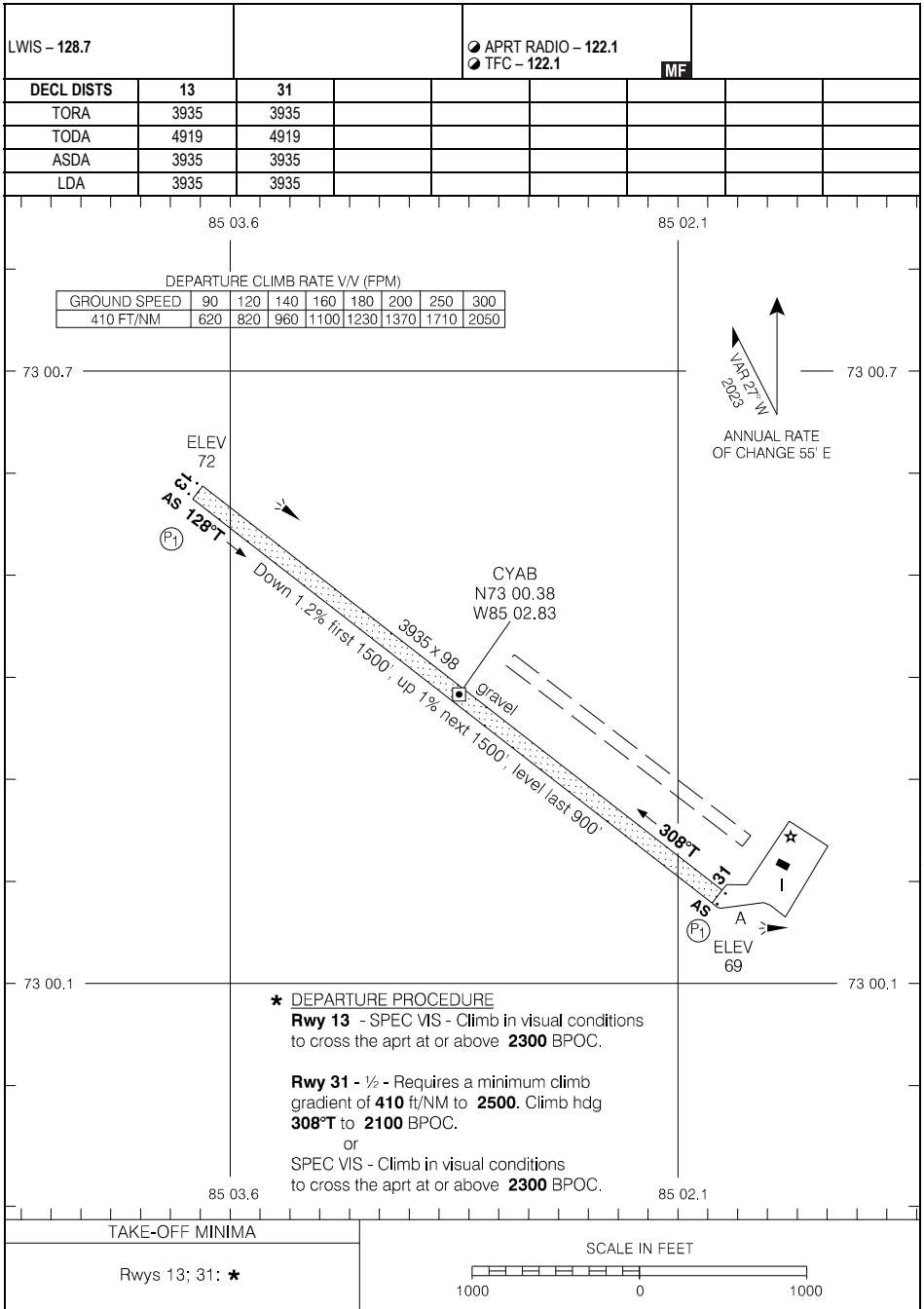
Source of Canadian Civil Aeronautical Data: © 2024 NAV CANADA All rights reserved

AERODROME CHART (DND)

EFF 21 MAR 24

CYLT

AERODROME CHART



Source of Canadian Civil Aeronautical Data: © 2024 NAV CANADA All rights reserved

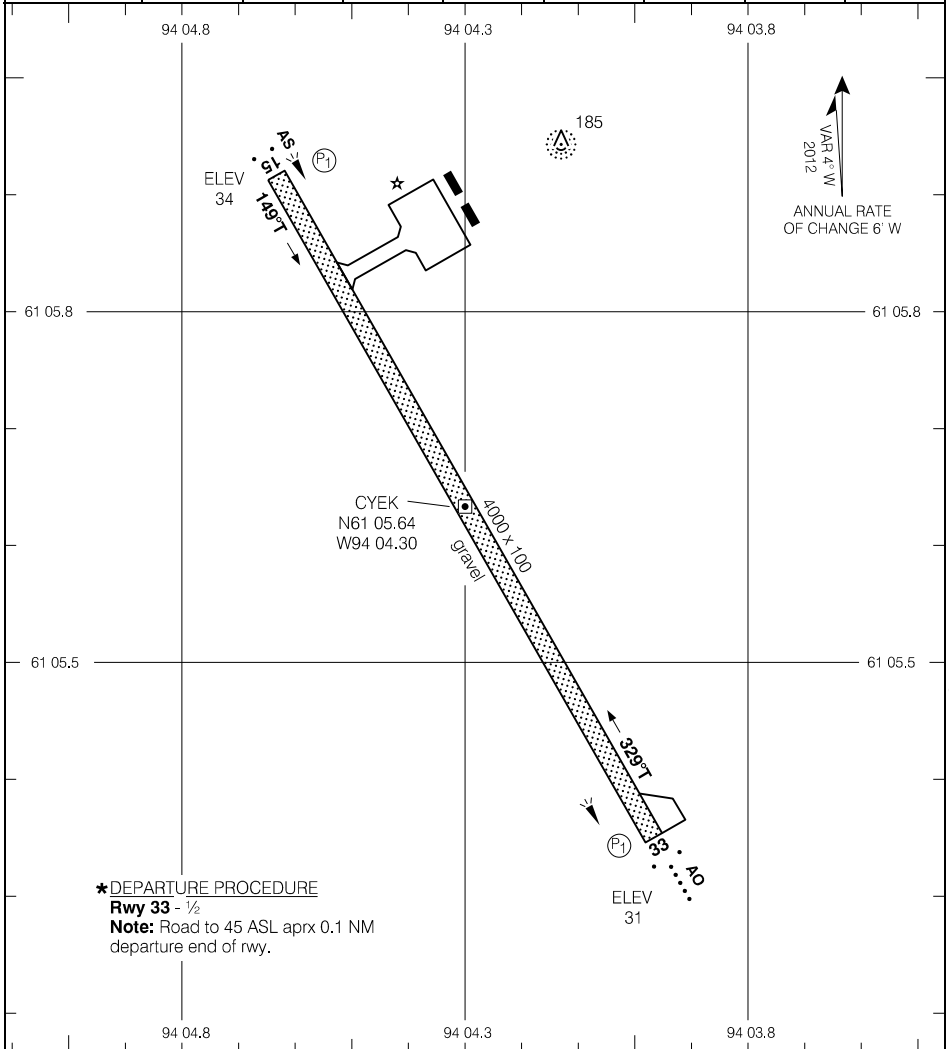
AERODROME CHART

EFF 10 AUG 23

CYAB

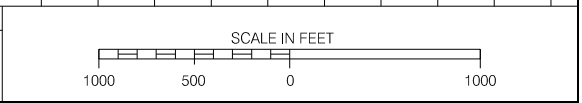
AERODROME CHART

AWOS - 128.7				APRT RADIO - 122.1 TFC - 122.1		MF	
DECL DIST	15	33					
TORA	4000	4000					
TODA	4984	4500					
ASDA	4000	4000					
LDA	4000	4000					



**\*DEPARTURE PROCEDURE**  
**Rwy 33 - 1/2**  
**Note:** Road to 45 ASL aprx 0.1 NM departure end of rwy.

TAKE-OFF MINIMA
Rwy 15: 1/2 Rwy 33: *



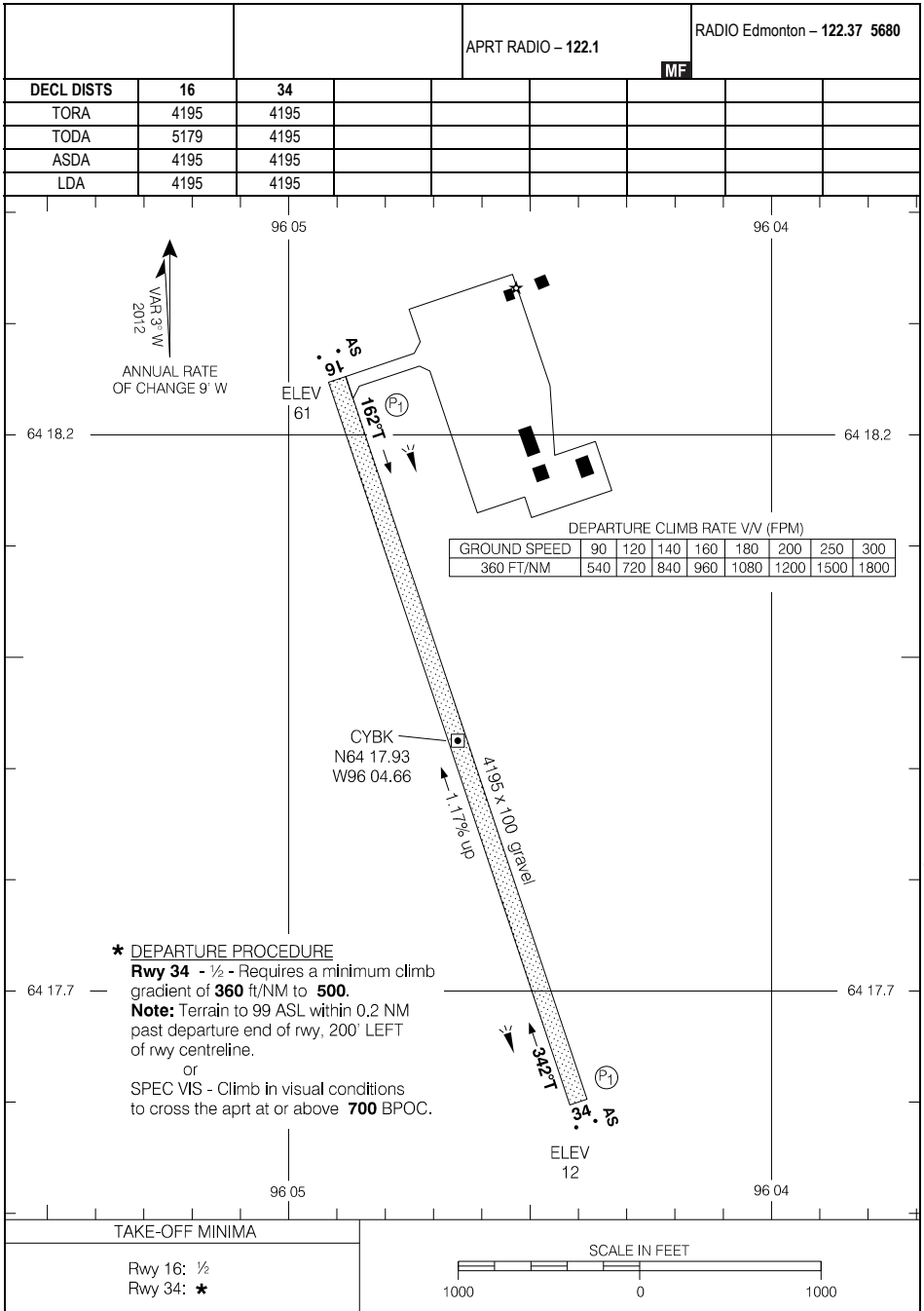
Source of Canadian Civil Aeronautical Data: © 2024 NAV CANADA All rights reserved

AERODROME CHART

EFF 8 SEP 22

CYEK

AERODROME CHART



Source of Canadian Civil Aeronautical Data: © 2024 NAV CANADA All rights reserved

AERODROME CHART

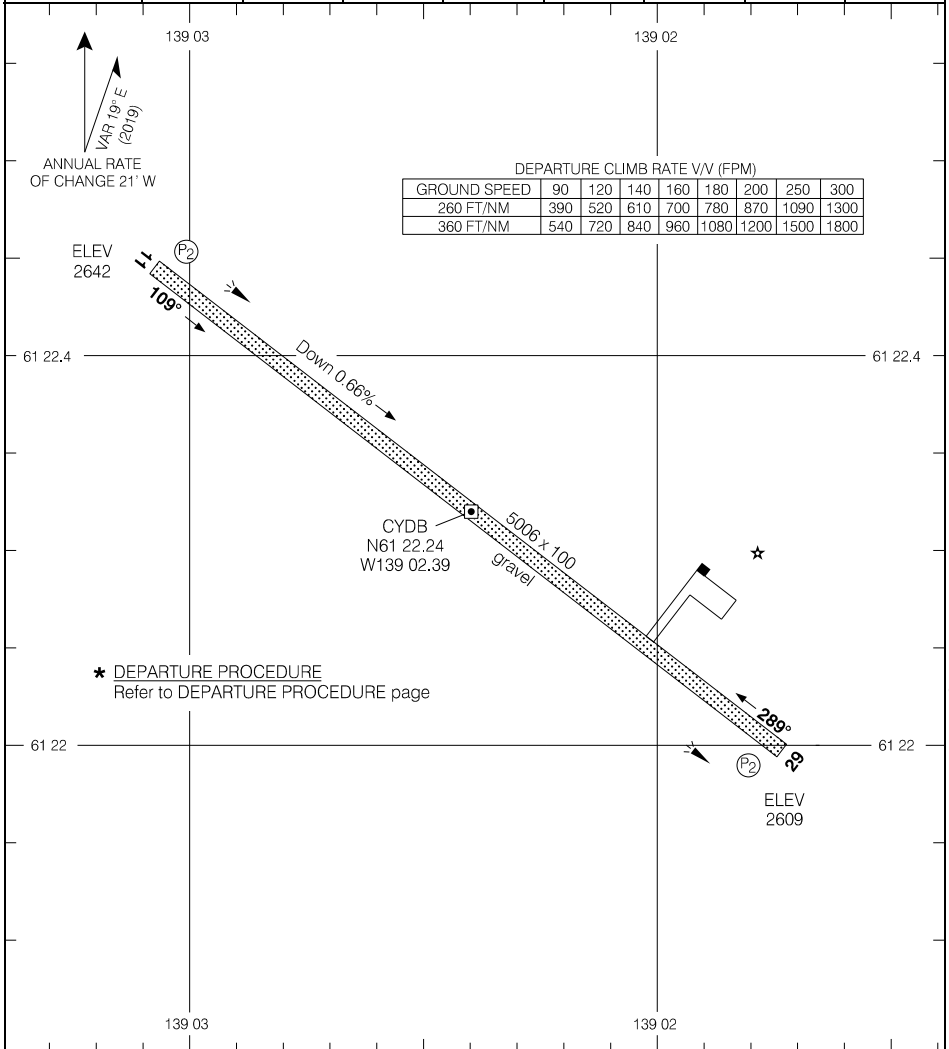
EFF 29 DEC 22

CYBK



AERODROME CHART

● AWOS - 128.7				● APRT RADIO - 122.1			
				● TFC - 122.1		MF	
<b>DECL DIST</b>	<b>11</b>	<b>29</b>					
TORA	5006	5006					
TODA	5203	5203					
ASDA	5006	5006					
LDA	5006	5006					



DEPARTURE CLIMB RATE V/V (FPM)

GROUND SPEED	90	120	140	160	180	200	250	300
260 FT/NM	390	520	610	700	780	870	1090	1300
360 FT/NM	540	720	840	960	1080	1200	1500	1800

Source of Canadian Civil Aeronautical Data: © 2024 NAV CANADA All rights reserved

TAKE-OFF MINIMA
Rwys 11; 29: *



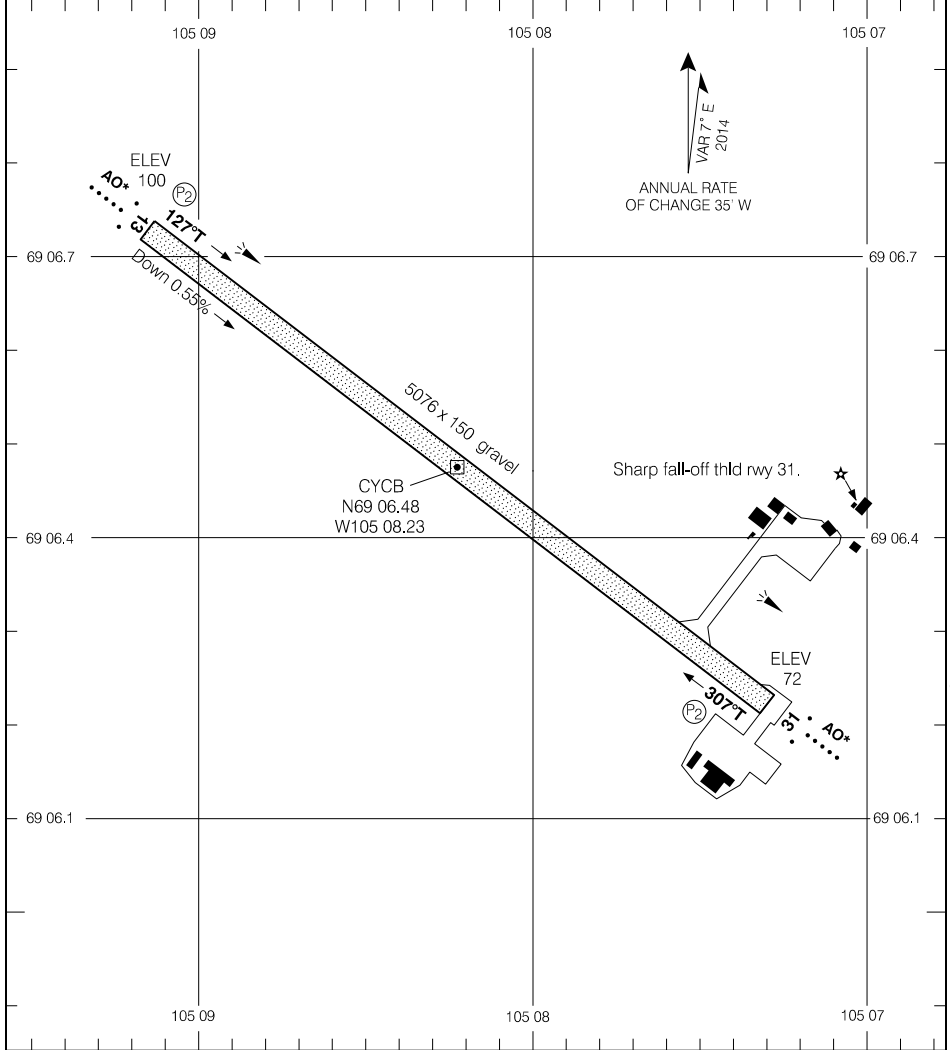
AERODROME CHART

EFF 5 OCT 23

CYDB

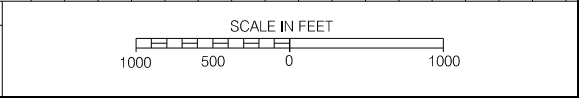
AERODROME CHART

		APRT RADIO - 122.1				RADIO Edmonton - 123.25			
						<b>MF</b>			
<b>DECL DIST</b>	<b>13</b>	<b>31</b>							
TORA	5076	5076							
TODA	6060	6060							
ASDA	5076	5076							
LDA	5076	5076							



Source of Canadian Civil Aeronautical Data: © 2024 NAV CANADA All rights reserved

<b>TAKE-OFF MINIMA</b>
Rwy 13; 31: ½



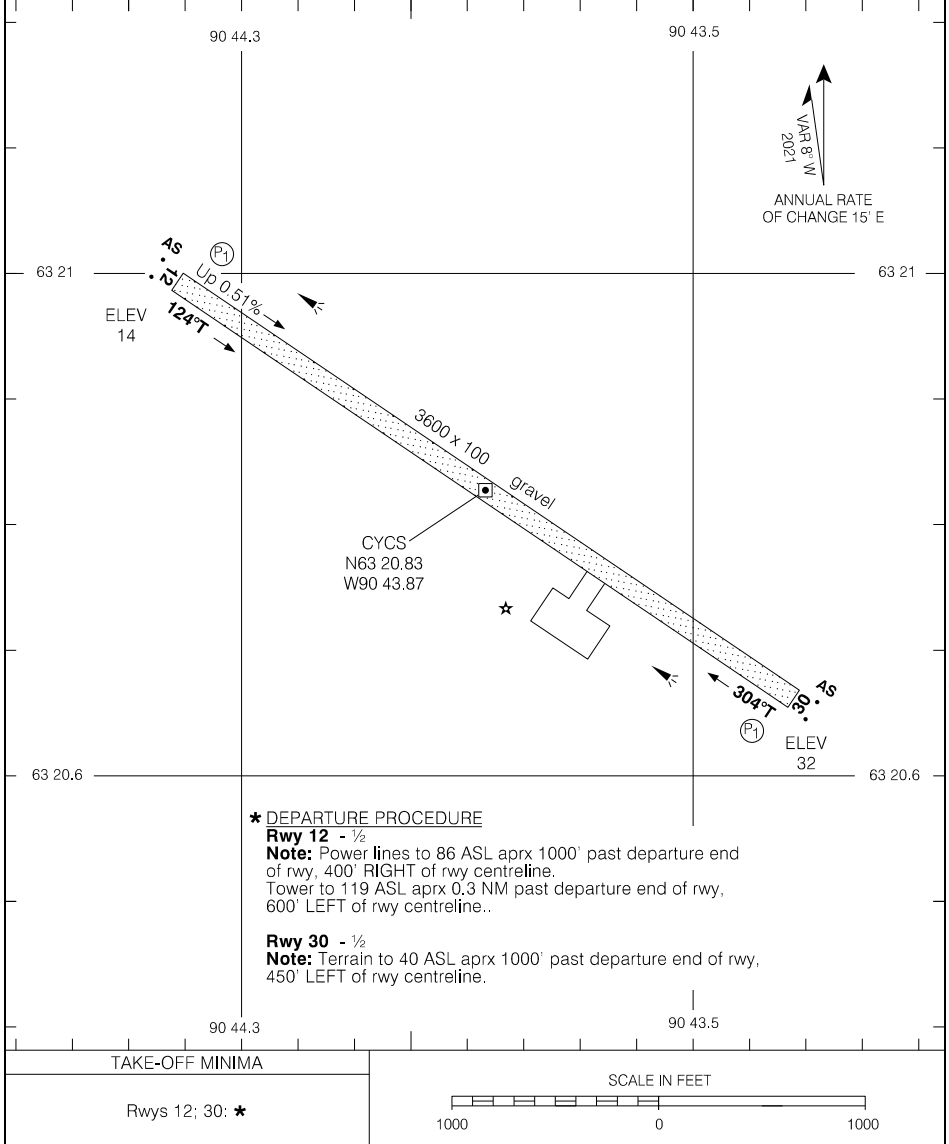
AERODROME CHART

CYCB

EFF 29 DEC 22

AERODROME CHART

				APRT RADIO - 122.1 TFC - 122.1		MF	
DECL DIST	12	30					
TORA	3600	3600					
TODA	4584	4584					
ASDA	3600	3600					
LDA	3600	3600					



Source of Canadian Civil Aeronautical Data: © 2024 NAV CANADA All rights reserved

AERODROME CHART

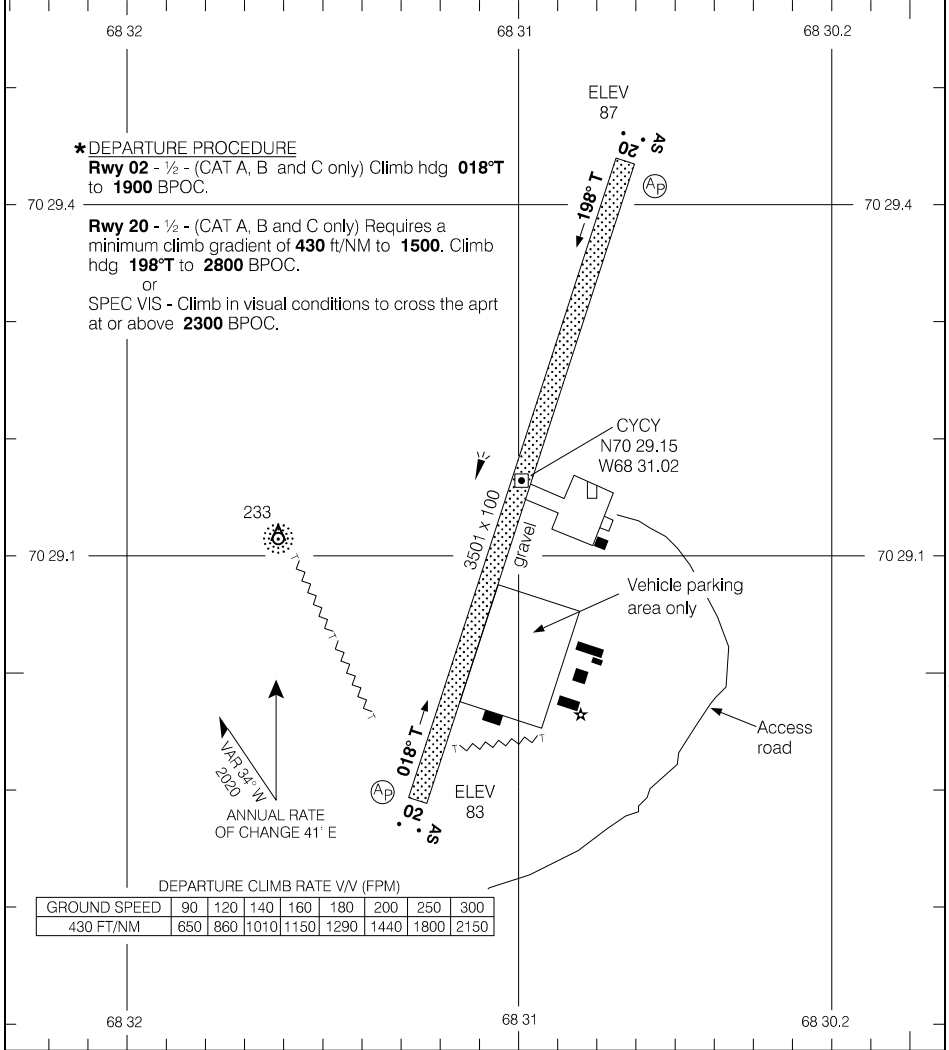
EFF 8 SEP 22

CYCS



AERODROME CHART

AWOS - 124.6				APRT RADIO - 122.1			
				TFC - 122.1		MF	
DECL DIST	02	20					
TORA	3501	3501					
TODA	4485	4485					
ASDA	3501	3501					
LDA	3501	3501					



Source of Canadian Civil Aeronautical Data: © 2024 NAV CANADA All rights reserved

TAKE-OFF MINIMA

Rwys 02; 20: \*

SCALE IN FEET

1000 500 0 1000

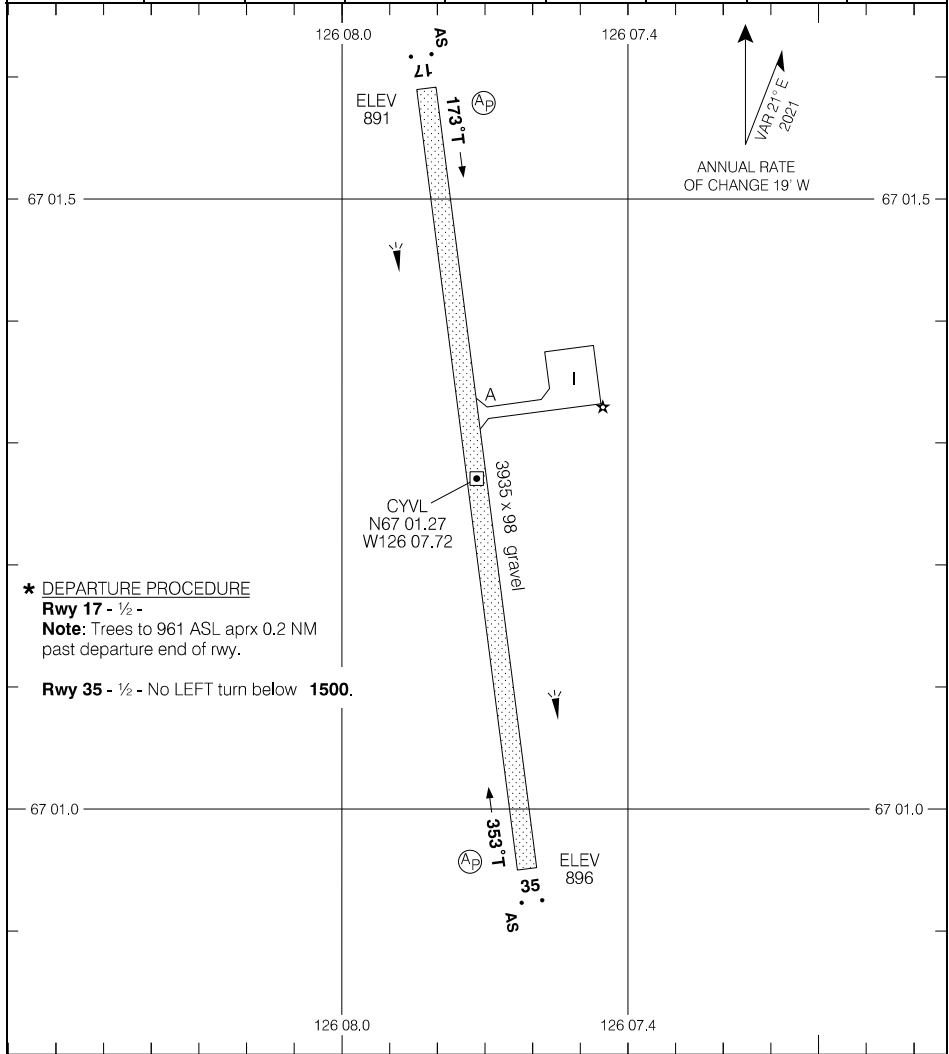
AERODROME CHART

EFF 29 DEC 22

CYCY

AERODROME CHART

AWOS - 128.6				TFC - 123.2		ATF	
DECL	DISTS	17	35				
TORA		3935	3935				
TODA		4919	4919				
ASDA		3935	3935				
LDA		3935	3935				



Source of Canadian Civil Aeronautical Data: © 2024 NAV CANADA All rights reserved

\* DEPARTURE PROCEDURE

Rwy 17 - 1/2 -

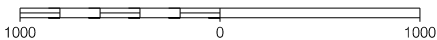
Note: Trees to 961 ASL aprx 0.2 NM past departure end of rwy.

Rwy 35 - 1/2 - No LEFT turn below 1500.

TAKE-OFF MINIMA

Rwys 17; 35: \*

SCALE IN FEET



AERODROME CHART

EFF 14 JUL 22

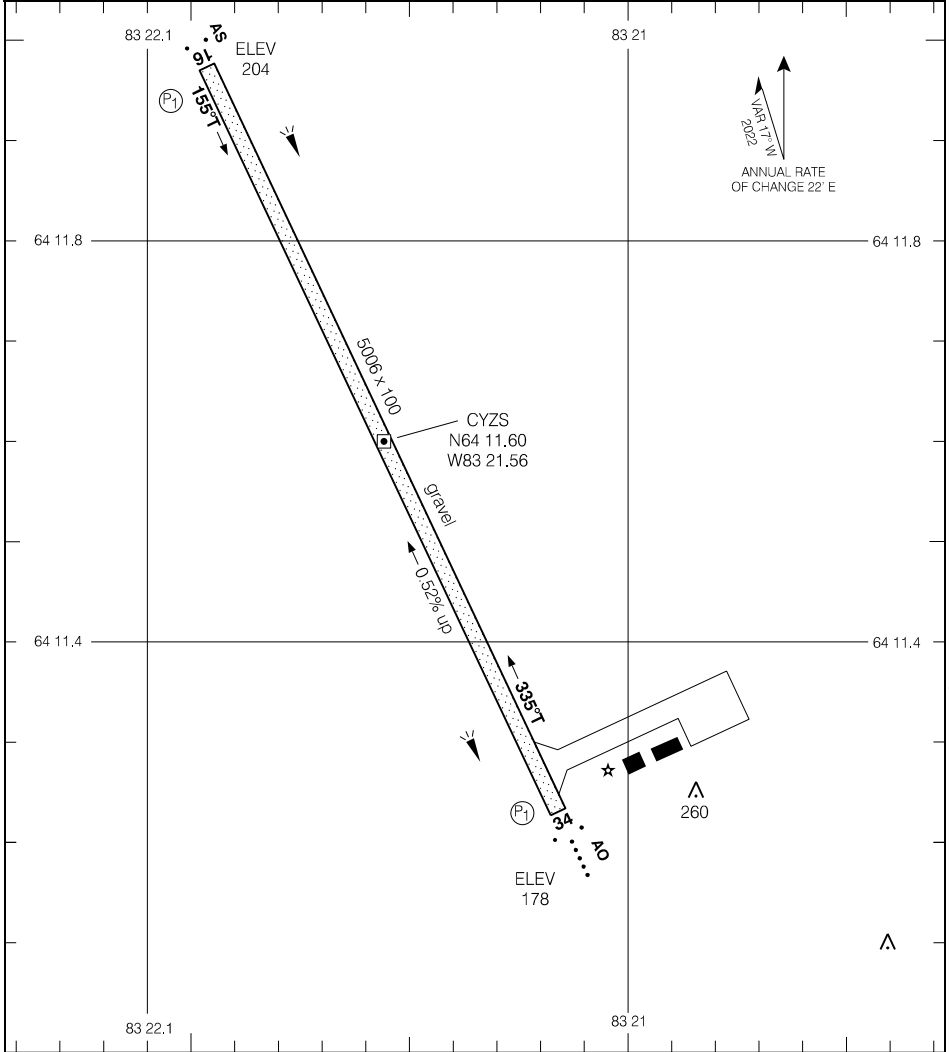
CYVL

CYZS-AD

CORAL HARBOUR, NU  
CYZS

AERODROME CHART

		APRT RADIO - 122.1				RADIO Edmonton - 123.27			
						MF			
<b>DECL DIST</b>	<b>16</b>	<b>34</b>							
TORA	5006	5006							
TODA	5990	5990							
ASDA	5006	5006							
LDA	5006	5006							



Source of Canadian Civil Aeronautical Data: © 2024 NAV CANADA All rights reserved

TAKE-OFF MINIMA
Rwys 16; 34: ½



AERODROME CHART

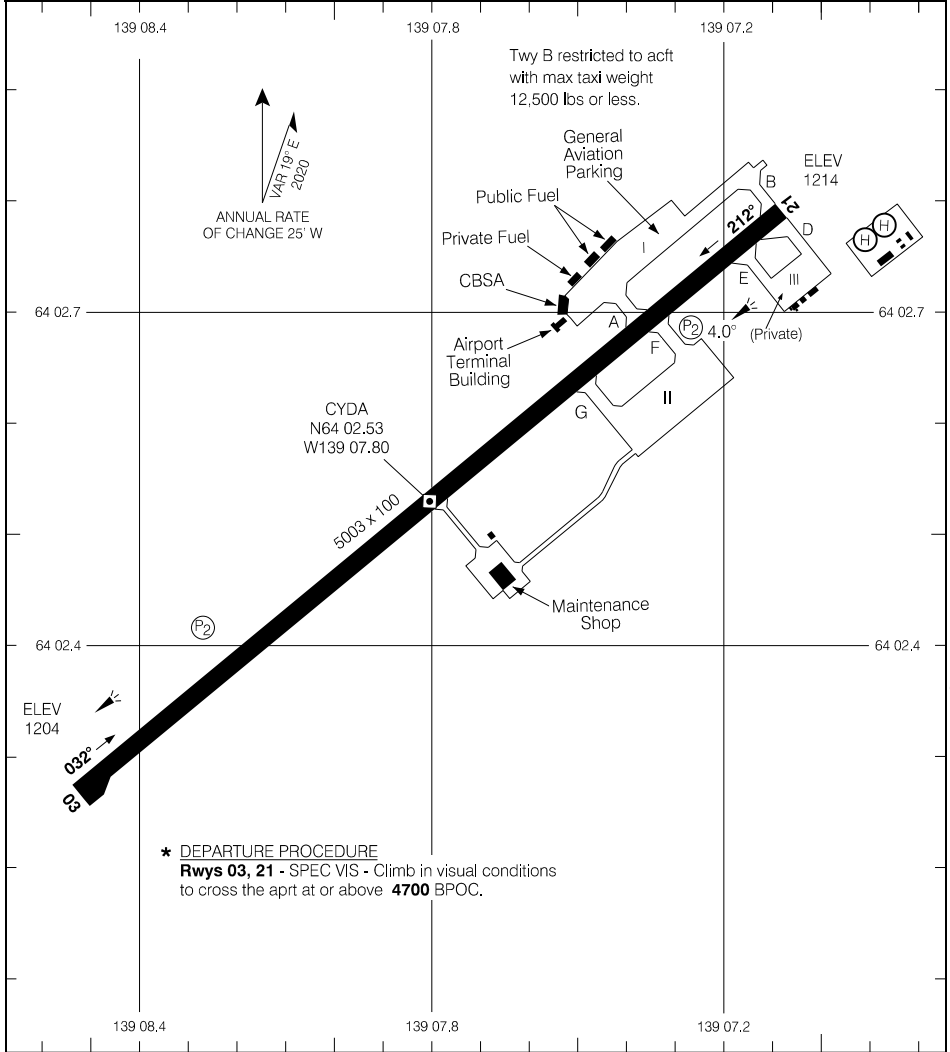
EFF 23 FEB 23

CYZS-AD

CYZS

AERODROME CHART

				● APRT RADIO - 122.1 ● TFC - 122.1		MF	
<b>DECL</b>	<b>DISTS</b>	<b>03</b>	<b>21</b>				
TORA		5003	5003				
TODA		5203	5203				
ASDA		5003	5003				
LDA		5003	5003				

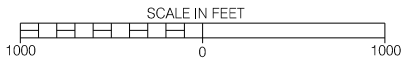


Source of Canadian Civil Aeronautical Data: © 2024 NAV CANADA All rights reserved

**\* DEPARTURE PROCEDURE**  
**Rwys 03, 21** - SPEC VIS - Climb in visual conditions  
 to cross the aprt at or above **4700** BPOC.

TAKE-OFF MINIMA

Rwys 03, 21: \*

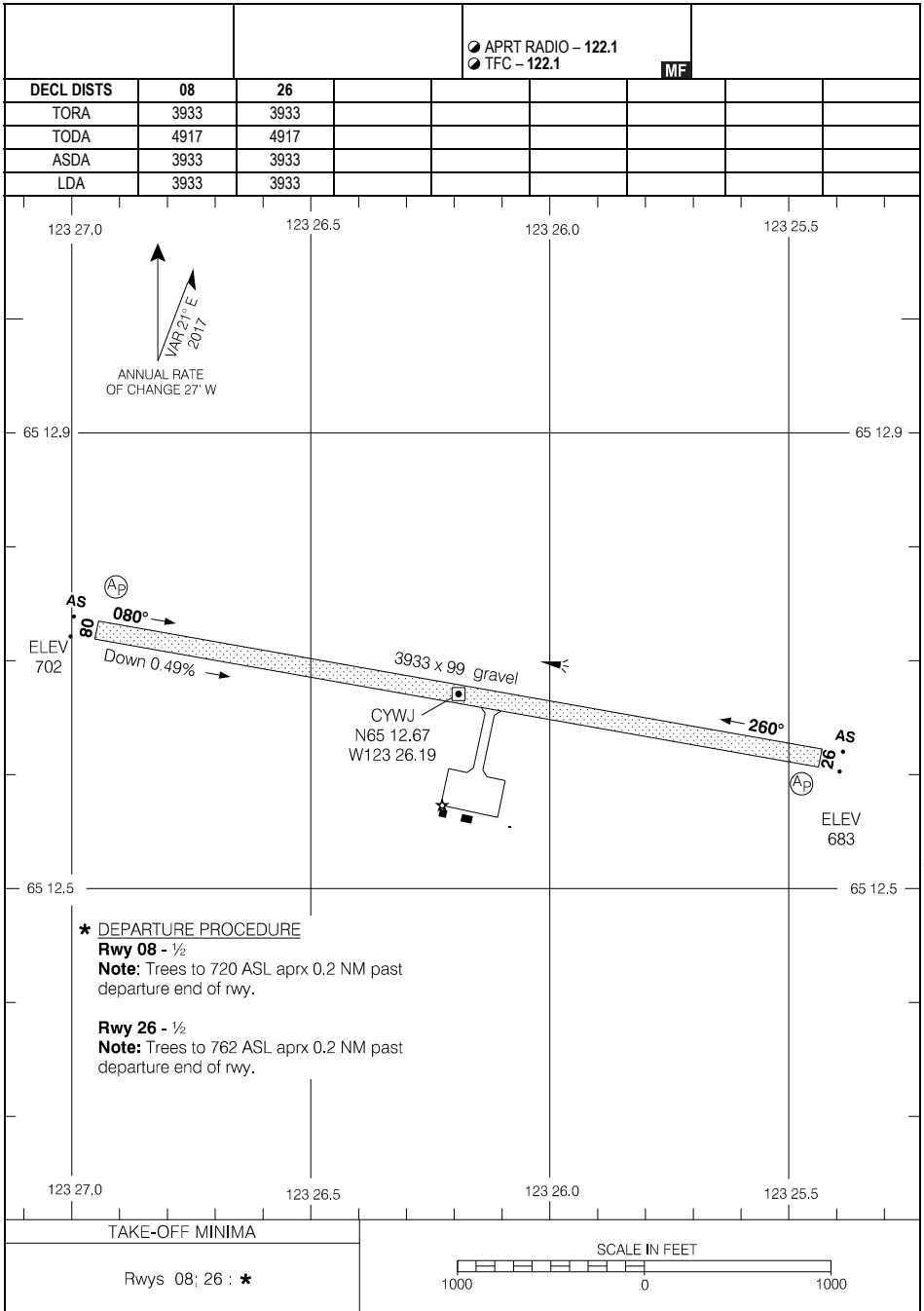


AERODROME CHART

CYDA

EFF 23 FEB 23

AERODROME CHART



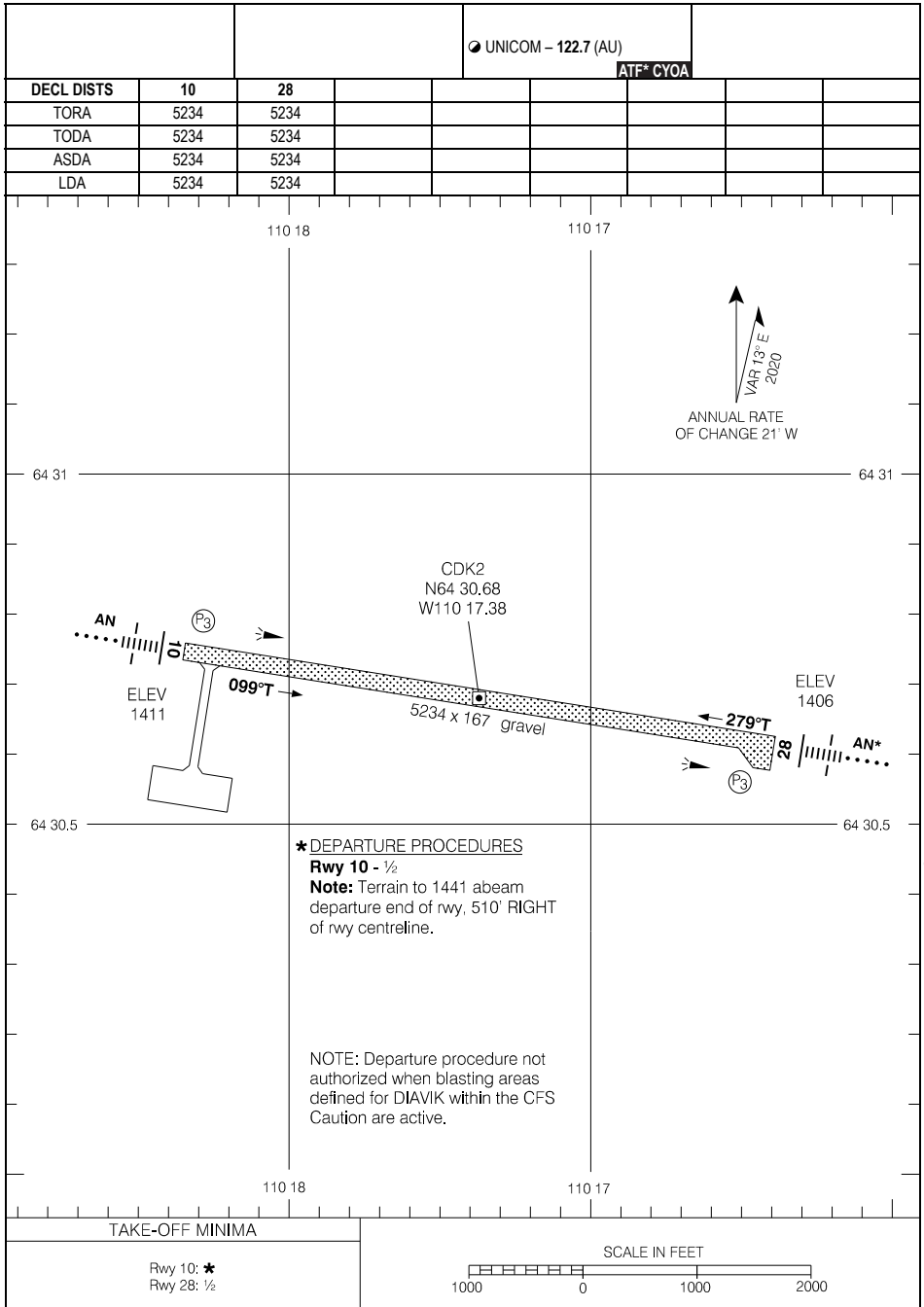
Source of Canadian Civil Aeronautical Data: © 2024 NAV CANADA All rights reserved

AERODROME CHART

EFF 2 DEC 21

CYWJ

AERODROME CHART



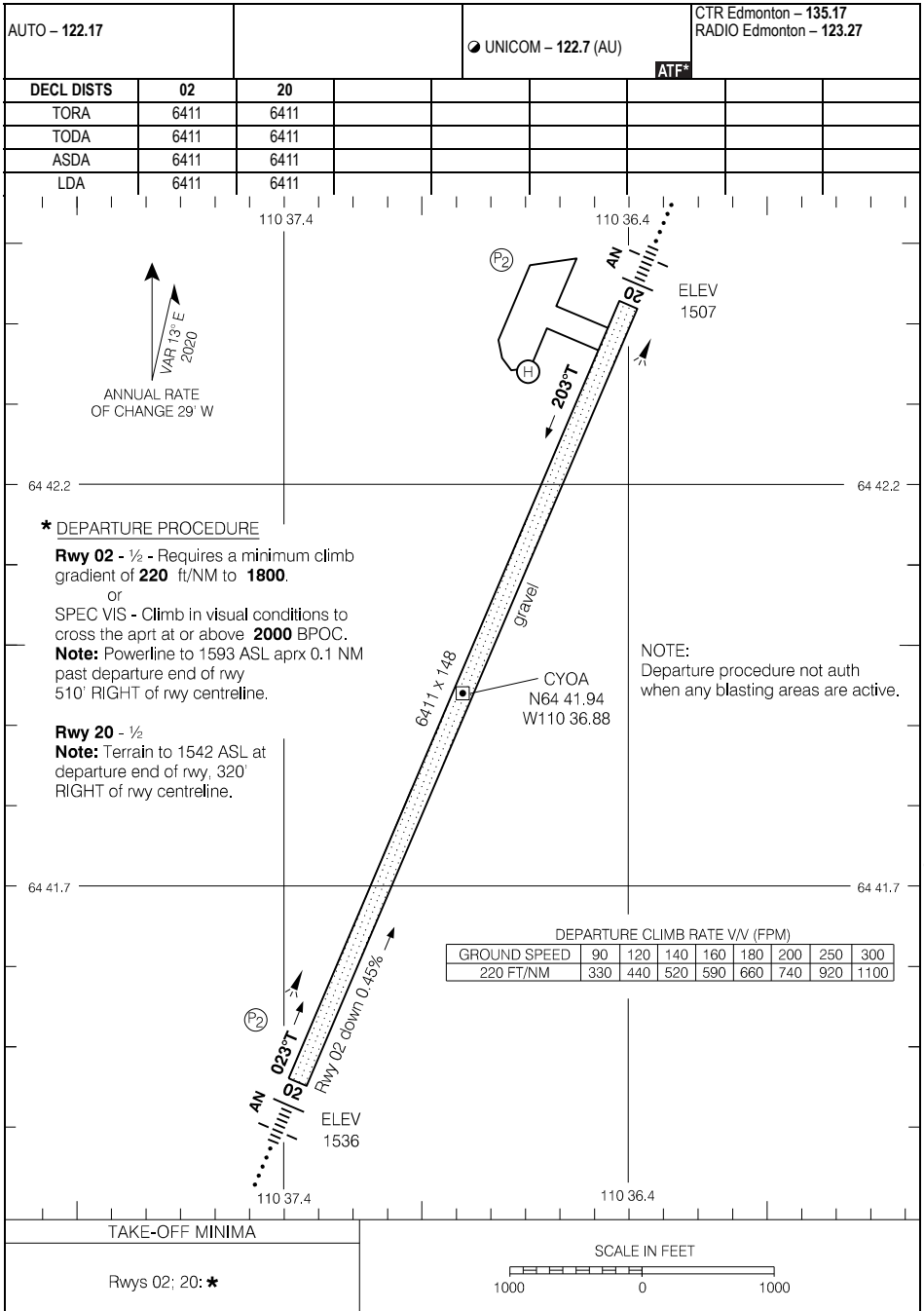
Source of Canadian Civil Aeronautical Data: © 2024 NAV CANADA All rights reserved

AERODROME CHART

CDK2

EFF 31 DEC 20

AERODROME CHART



Source of Canadian Civil Aeronautical Data: © 2024 NAV CANADA All rights reserved


AERODROME CHART

EFF 31 DEC 20

CYOA

AERODROME CHART

				UNICOM - 122.8 (AU)		ATF	
DECL DIST	10	28					
TORA	4802	4802					
TODA	4802	4802					
ASDA	4802	4802					
LDA	4802	4802					



Source of Canadian Civil Aeronautical Data: © 2024 NAV CANADA All rights reserved

TAKE-OFF MINIMA

Rwys 10; 28: \*

SCALE IN FEET

1000 0 1000 2000


AERODROME CHART

EFF 5 OCT 23

CYEU



AERODROME CHART

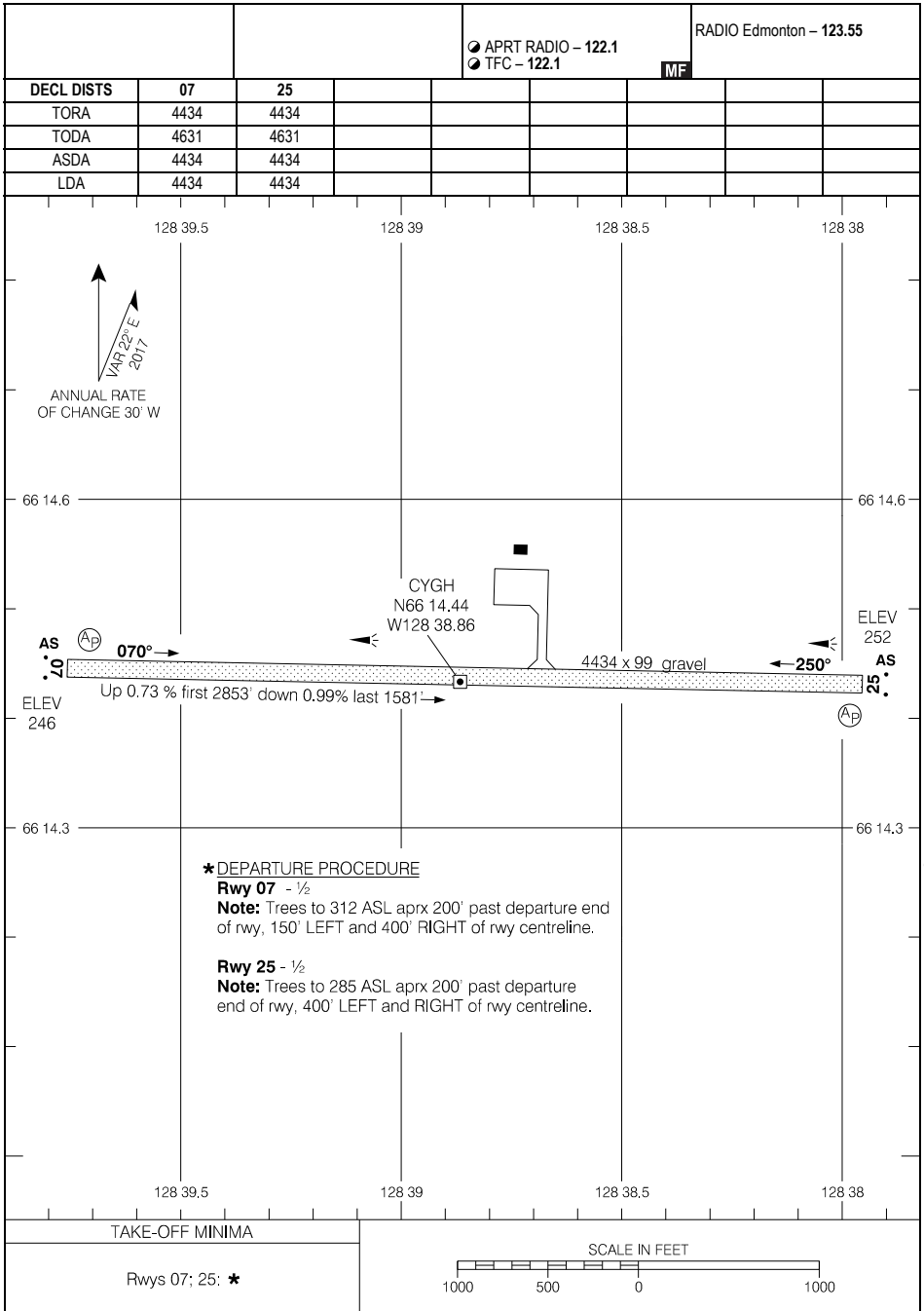


Source of Canadian Civil Aeronautical Data: © 2024 NAV CANADA All rights reserved

AERODROME CHART

CZFA

AERODROME CHART



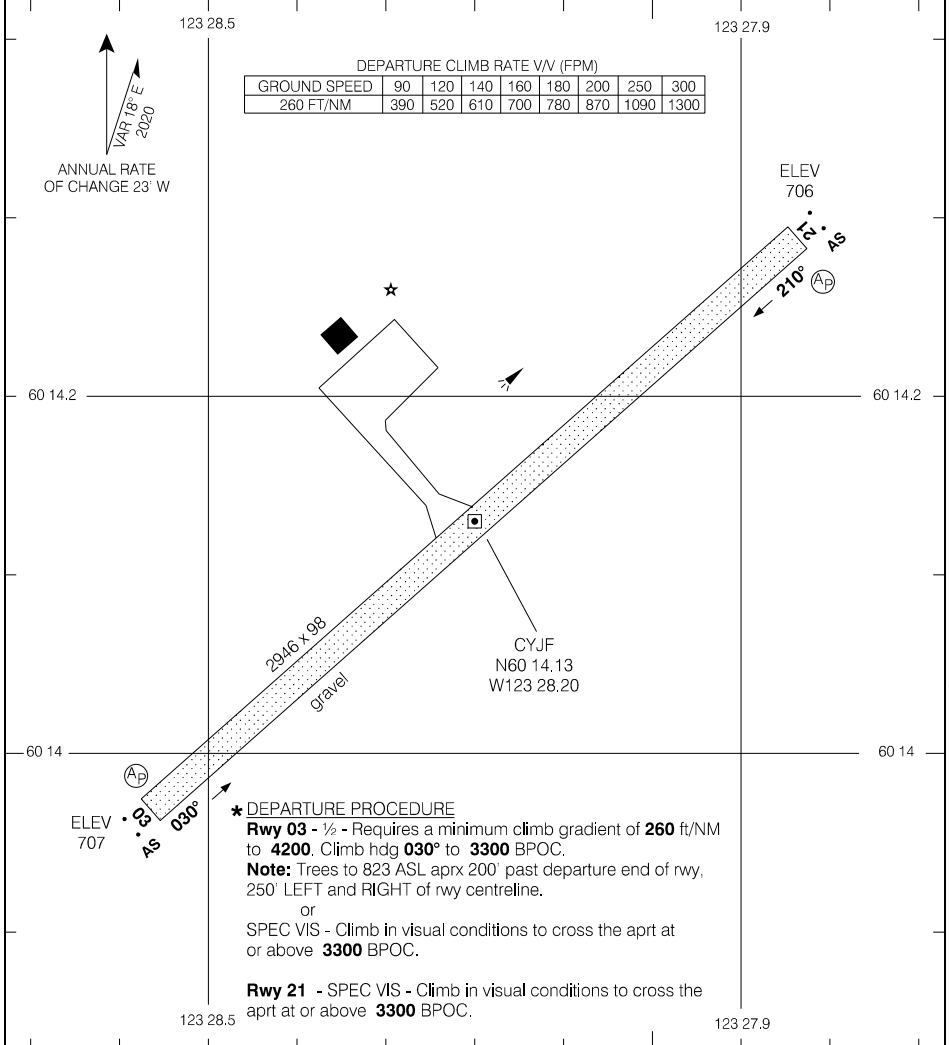
Source of Canadian Civil Aeronautical Data: © 2024 NAV CANADA All rights reserved

AERODROME CHART

CYGH

AERODROME CHART

				APRT RADIO - 121.1 TFC - 122.1		CTR Edmonton - 132.87	
DECL	DISTS	03	21				
TORA		2946	2946				
TODA		3143	3143				
ASDA		2946	2946				
LDA		2946	2946				



Source of Canadian Civil Aeronautical Data: © 2024 NAV CANADA All rights reserved

TAKE-OFF MINIMA

Rwys 03; 21: \*

SCALE IN FEET

1000 0

AERODROME CHART

EFF 14 JUL 22

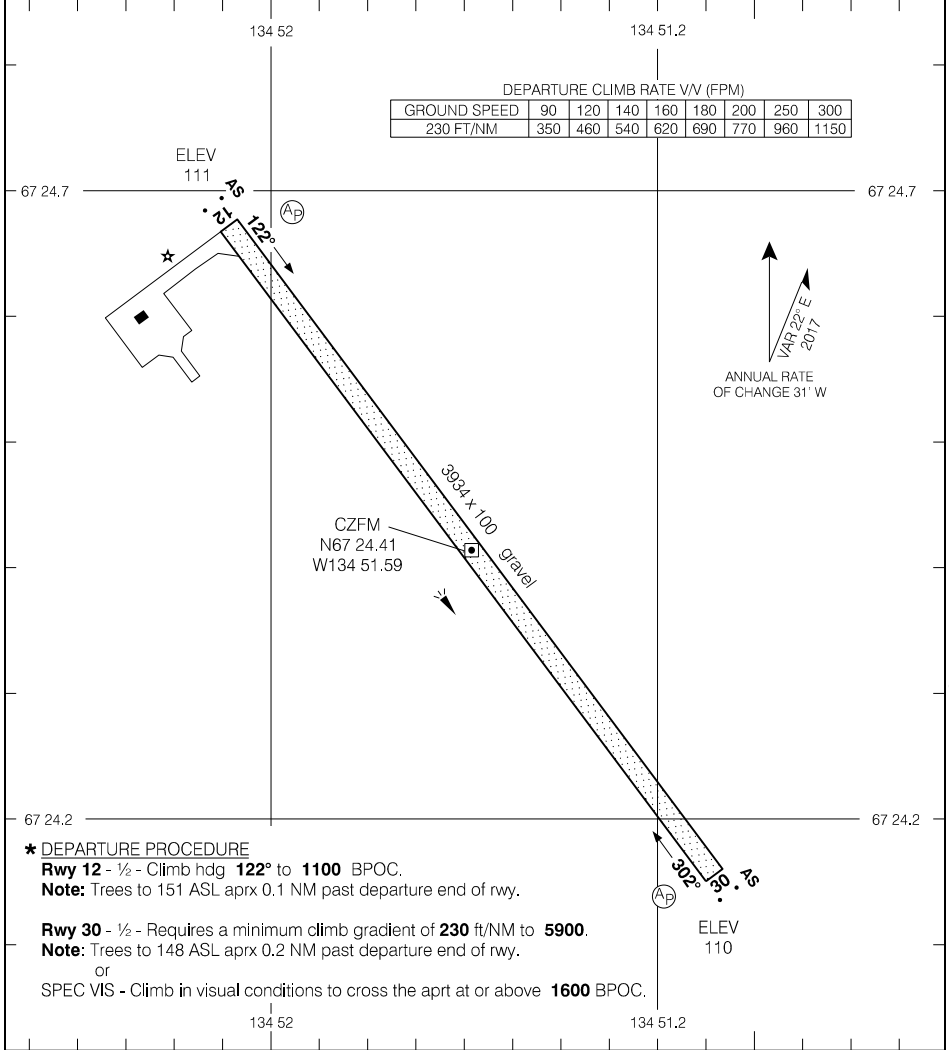
CYJF

CZFM-AD

FORT MCPHERSON, NT  
CZFM

AERODROME CHART

				APRT RADIO - 122.1		CTR Edmonton - 132.4	
				TFC - 122.1		MF	
DECL DISTS	12	30					
TORA	3934	3934					
TODA	4525	4918					
ASDA	3934	3934					
LDA	3934	3934					



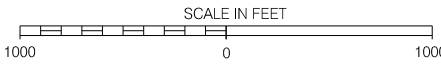
Source of Canadian Civil Aeronautical Data: © 2024 NAV CANADA All rights reserved

**\* DEPARTURE PROCEDURE**

**Rwy 12** - 1/2 - Climb hdg **122°** to **1100** BPOC.  
**Note:** Trees to 151 ASL aprx 0.1 NM past departure end of rwy.

**Rwy 30** - 1/2 - Requires a minimum climb gradient of **230** ft/NM to **5900**.  
**Note:** Trees to 148 ASL aprx 0.2 NM past departure end of rwy.  
 or  
 SPEC VIS - Climb in visual conditions to cross the aprt at or above **1600** BPOC.

TAKE-OFF MINIMA
Rwys 12; 30: *



AERODROME CHART

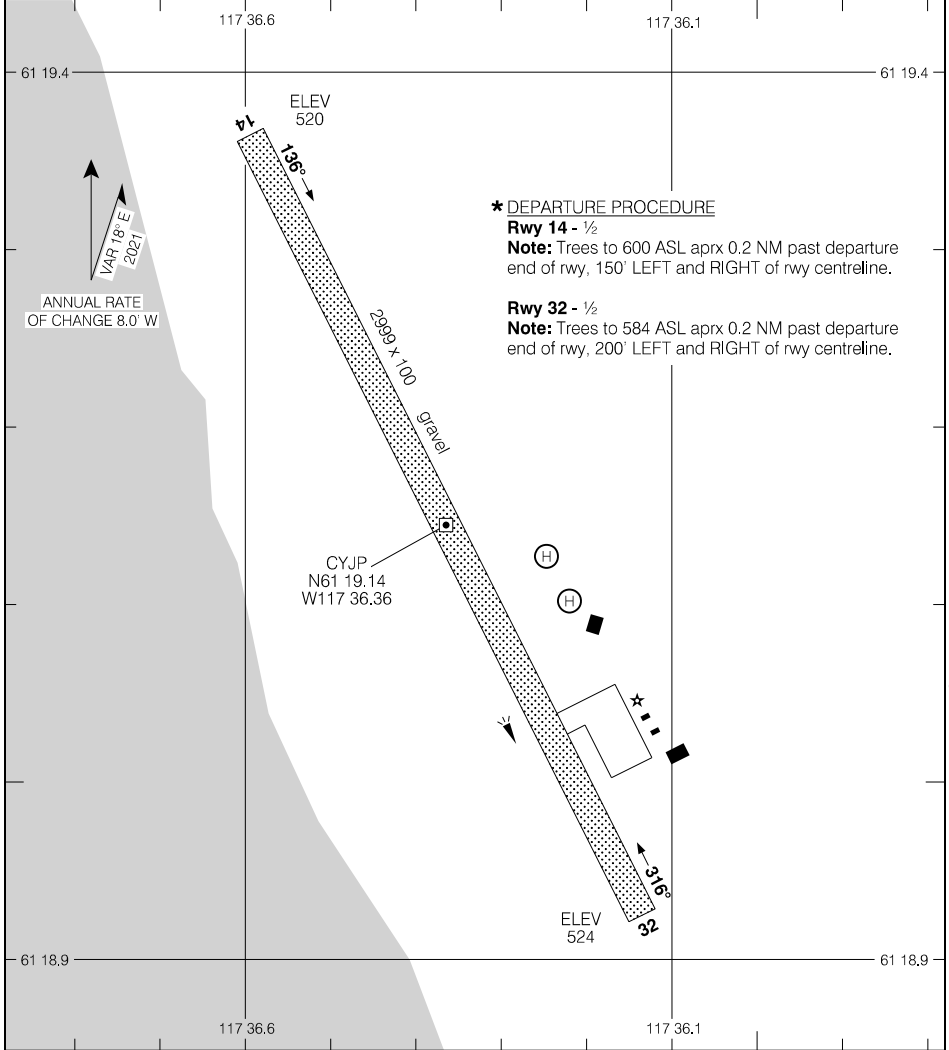
EFF 2 DEC 21

CZFM

CZFM-AD

AERODROME CHART

				TFC - 123.2		ATF*	
<b>DECL DIST</b>	<b>14</b>	<b>32</b>					
TORA	2999	2999					
TODA	3983	3983					
ASDA	2999	2999					
LDA	2999	2999					



**\* DEPARTURE PROCEDURE**

**Runway 14 - 1/2**

**Note:** Trees to 600 ASL aprx 0.2 NM past departure end of rwy, 150' LEFT and RIGHT of rwy centreline.

**Runway 32 - 1/2**

**Note:** Trees to 584 ASL aprx 0.2 NM past departure end of rwy, 200' LEFT and RIGHT of rwy centreline.

Source of Canadian Civil Aeronautical Data: © 2024 NAV CANADA All rights reserved

TAKE-OFF MINIMA	SCALE IN FEET
Runways 14; 32: *	500 0 500

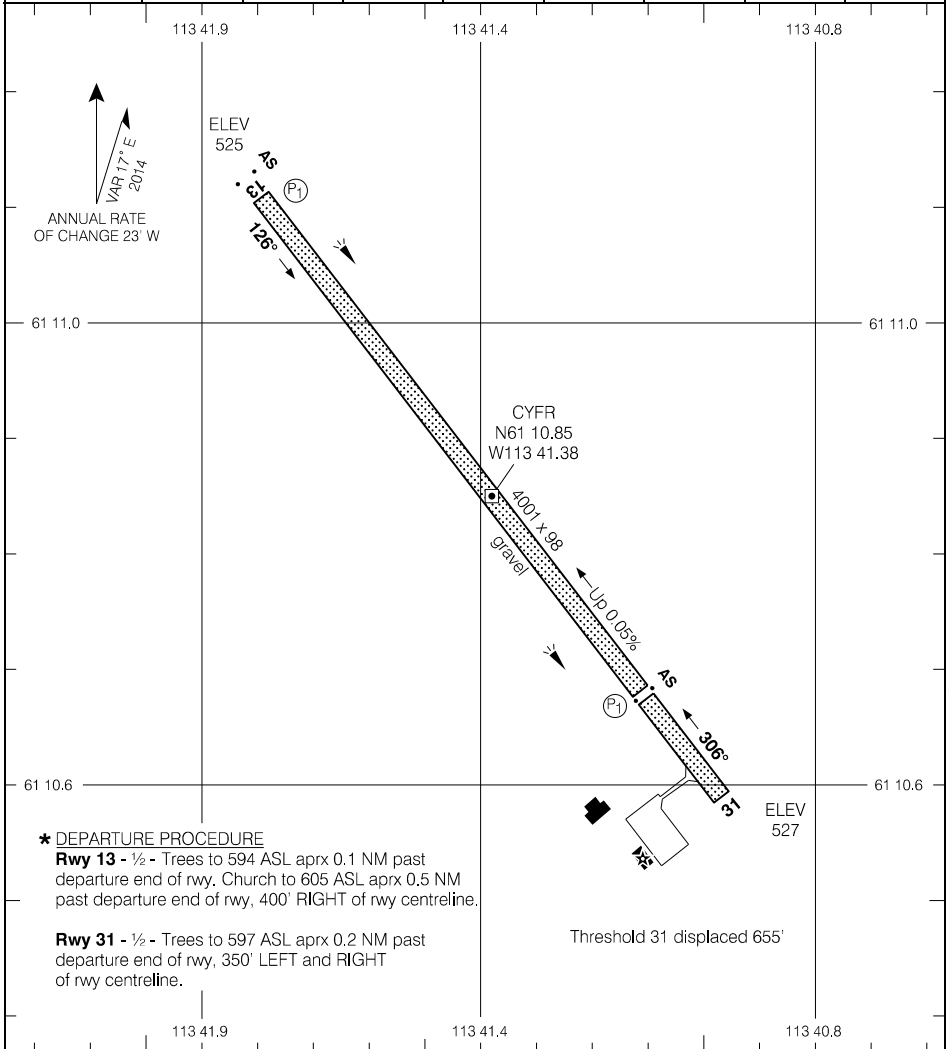
AERODROME CHART

EFF 12 AUG 21

CYJP

AERODROME CHART

				APRT RADIO - 122.1 TFC - 122.1		CTR Edmonton - 133.85	
DECL	DISTS	13	31				
TORA		4001	4001				
TODA		4854	4985				
ASDA		4001	4001				
LDA		4001	3346				



Source of Canadian Civil Aeronautical Data: © 2024 NAV CANADA All rights reserved

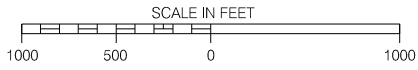
**\* DEPARTURE PROCEDURE**

**Rwy 13** - ½ - Trees to 594 ASL aprx 0.1 NM past departure end of rwy. Church to 605 ASL aprx 0.5 NM past departure end of rwy, 400' RIGHT of rwy centreline.

**Rwy 31** - ½ - Trees to 597 ASL aprx 0.2 NM past departure end of rwy, 350' LEFT and RIGHT of rwy centreline.

TAKE-OFF MINIMA

Rwys 13, 31: \*



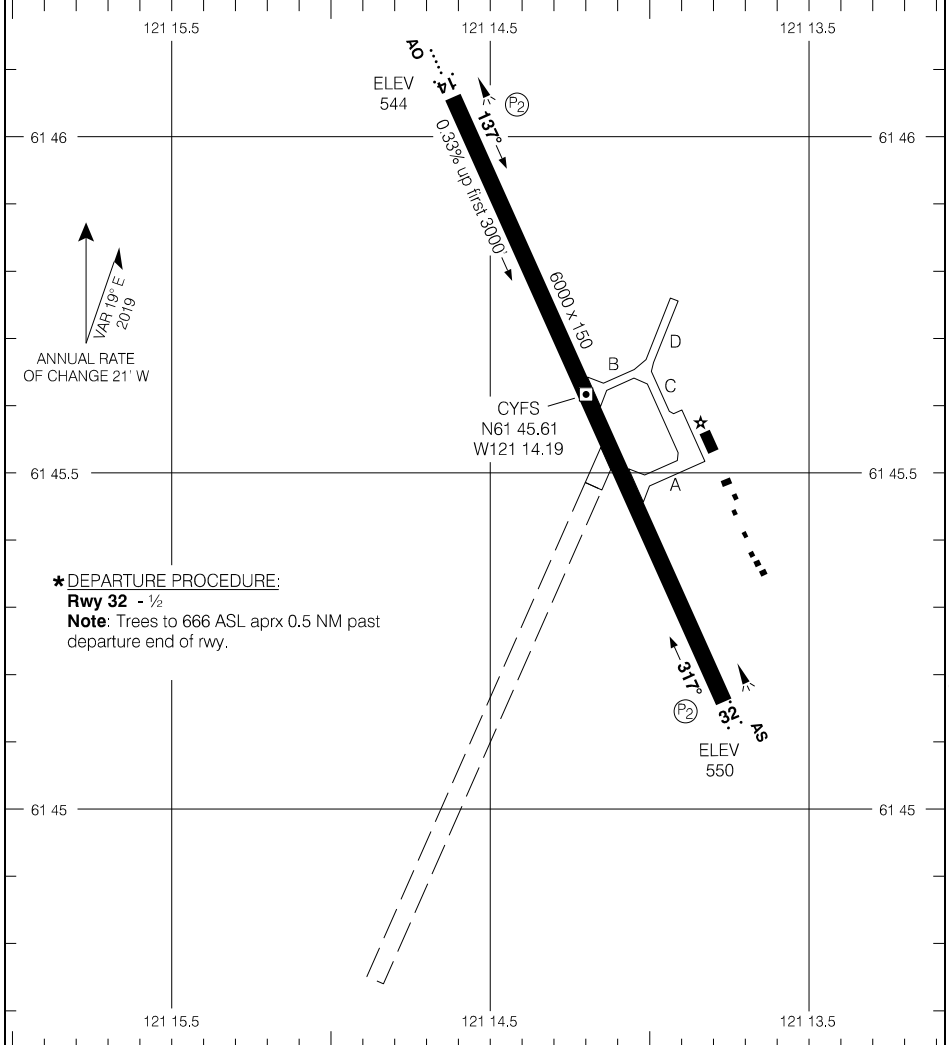
AERODROME CHART

EFF 7 OCT 21

CYFR

AERODROME CHART

				APRT RADIO - 122.2		CTR Edmonton - 135.4 RADIO Edmonton - 123.47	
						<b>MF*</b>	
<b>DECL</b>	<b>DISTS</b>	<b>14</b>	<b>32</b>				
TORA		6000	6000				
TODA		6200	6984				
ASDA		6000	6000				
LDA		6000	6000				



Source of Canadian Civil Aeronautical Data: © 2024 NAV CANADA All rights reserved

TAKE-OFF MINIMA		SCALE IN FEET	
Rwy 14: 1/2	Rwy 32: *	2000	2000

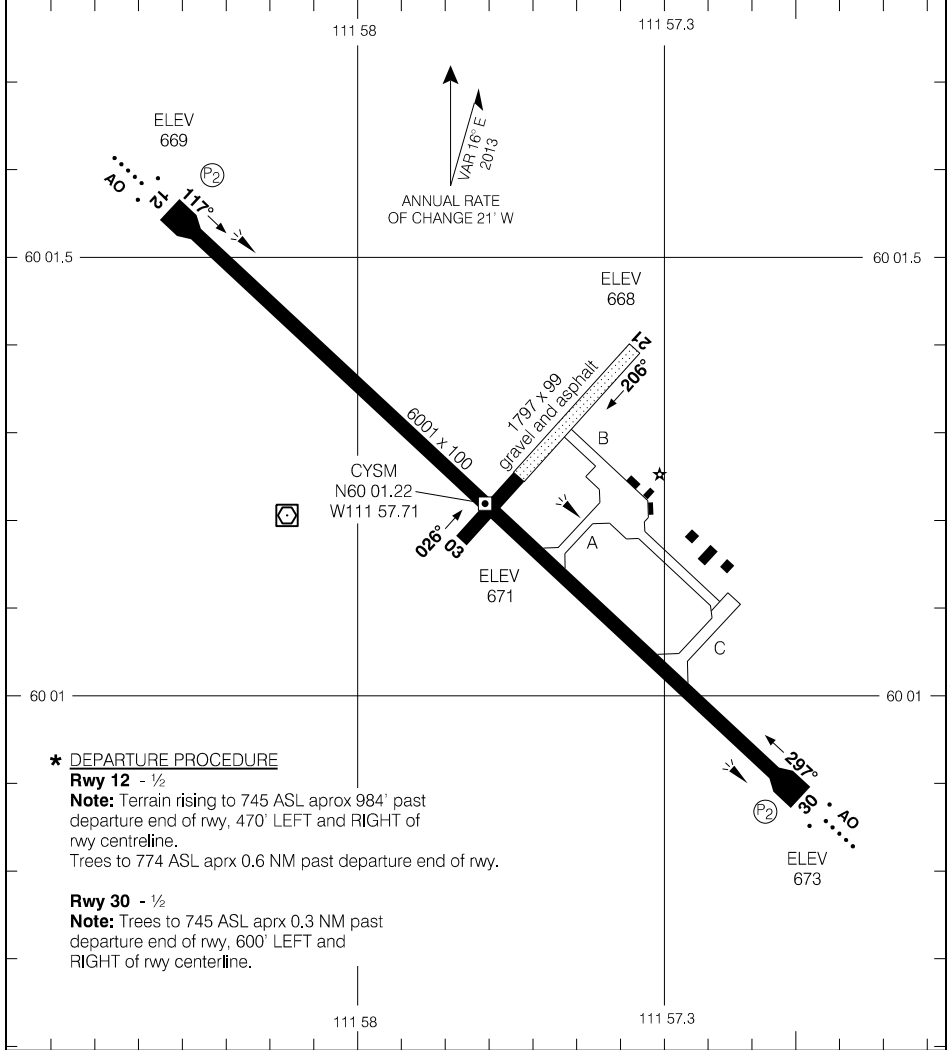
AERODROME CHART

EFF 29 DEC 22

CYFS

AERODROME CHART

		APRT RADIO - 122.2				RADIO Edmonton - 123.55 239.8			
		MF							
DECL DIST	03	21	12	30					
TORA	1797	1797	6001	6001					
TODA	2781	2781	6985	6985					
ASDA	1797	1797	6001	6001					
LDA	1797	1797	6001	6001					



Source of Canadian Civil Aeronautical Data: © 2024 NAV CANADA All rights reserved

**\* DEPARTURE PROCEDURE**

**Rwy 12 - 1/2**

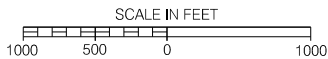
**Note:** Terrain rising to 745 ASL approx 984' past departure end of rwy, 470' LEFT and RIGHT of rwy centreline.  
Trees to 774 ASL approx 0.6 NM past departure end of rwy.

**Rwy 30 - 1/2**

**Note:** Trees to 745 ASL approx 0.3 NM past departure end of rwy, 600' LEFT and RIGHT of rwy centerline.

TAKE-OFF MINIMA

Rwys 03; 21: NOT ASSESSED  
Rwys 12; 30: \*



AERODROME CHART

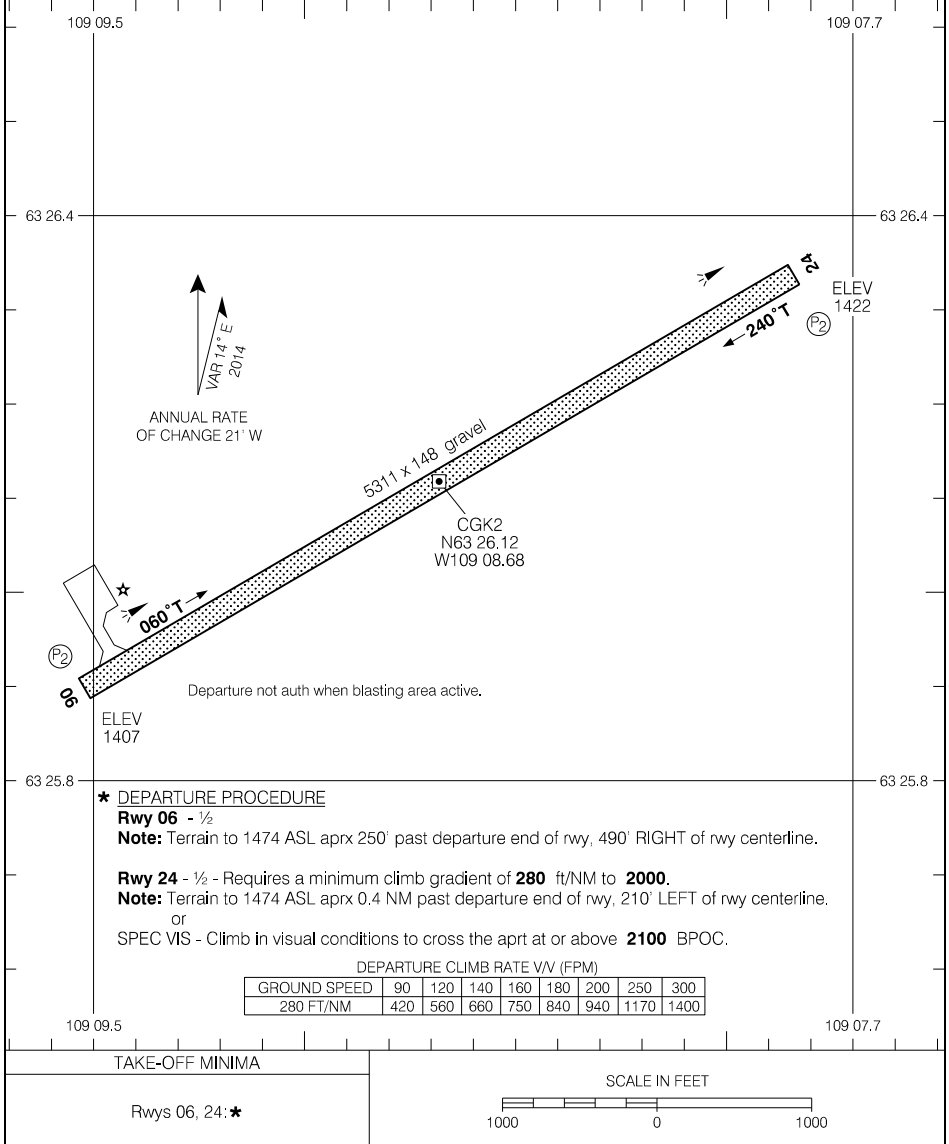
EFF 10 AUG 23

CYSM



AERODROME CHART

● AWOS - 122.55				● UNICOM - 123.35 (AU)		ATF	
DECL	DISTS	06	24				
TORA		5311	5311				
TODA		6295	6295				
ASDA		5311	5311				
LDA		5311	5311				



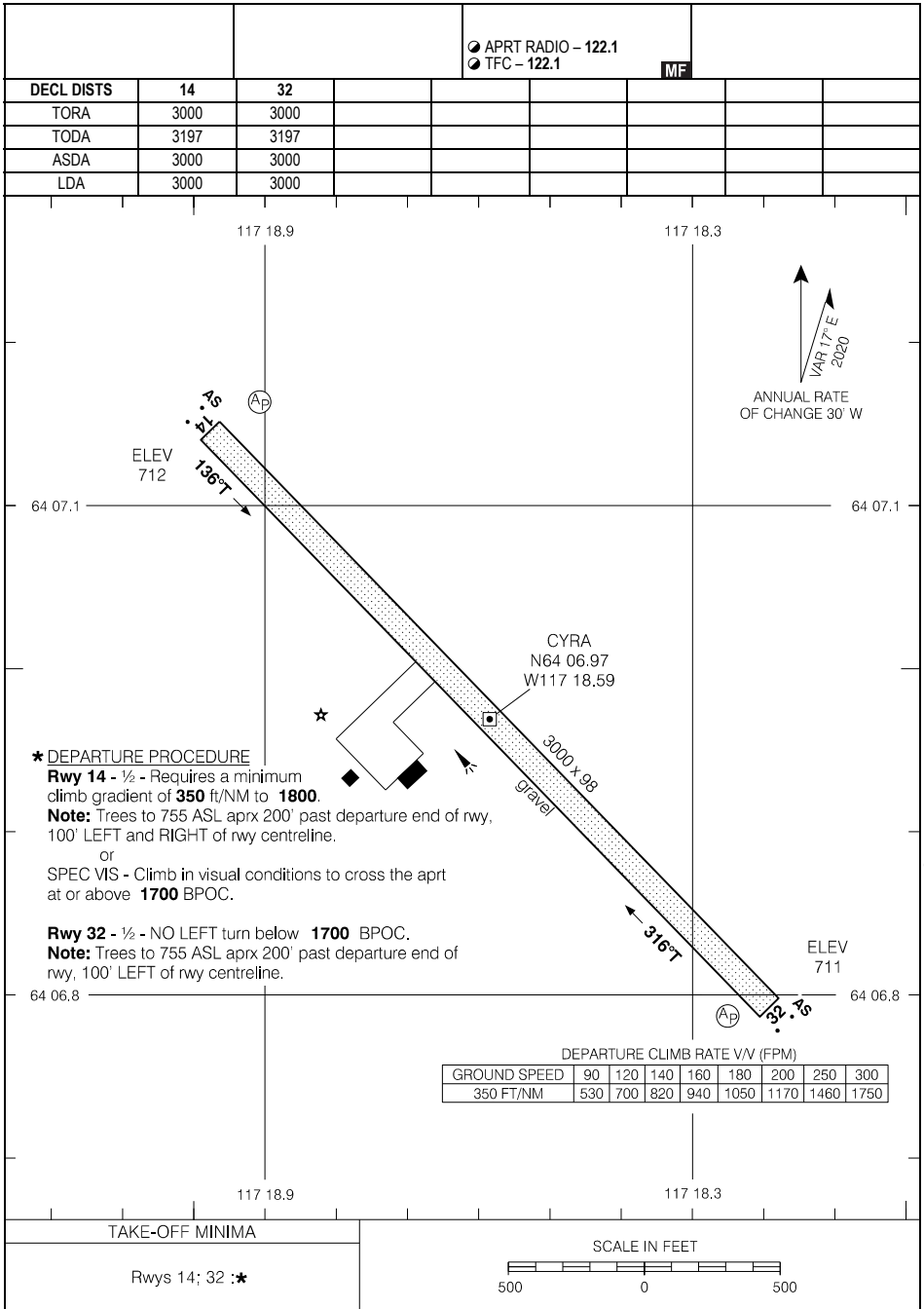
Source of Canadian Civil Aeronautical Data: © 2024 NAV CANADA All rights reserved

AERODROME CHART

EFF 26 MAR 20

CGK2

AERODROME CHART

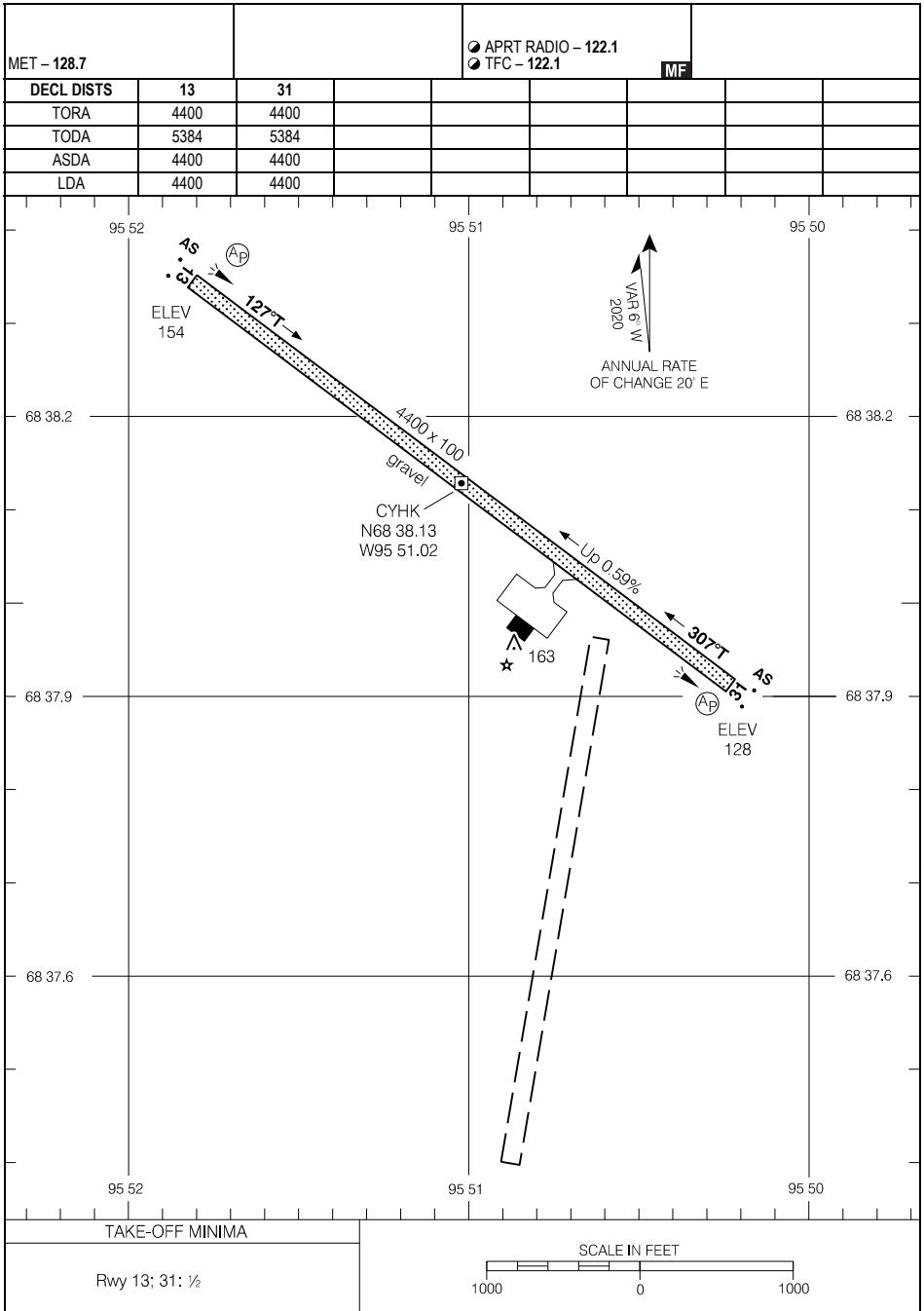


AERODROME CHART

EFF 10 AUG 23

CYRA

AERODROME CHART



Source of Canadian Civil Aeronautical Data: © 2024 NAV CANADA All rights reserved

AERODROME CHART

EFF 3 NOV 22

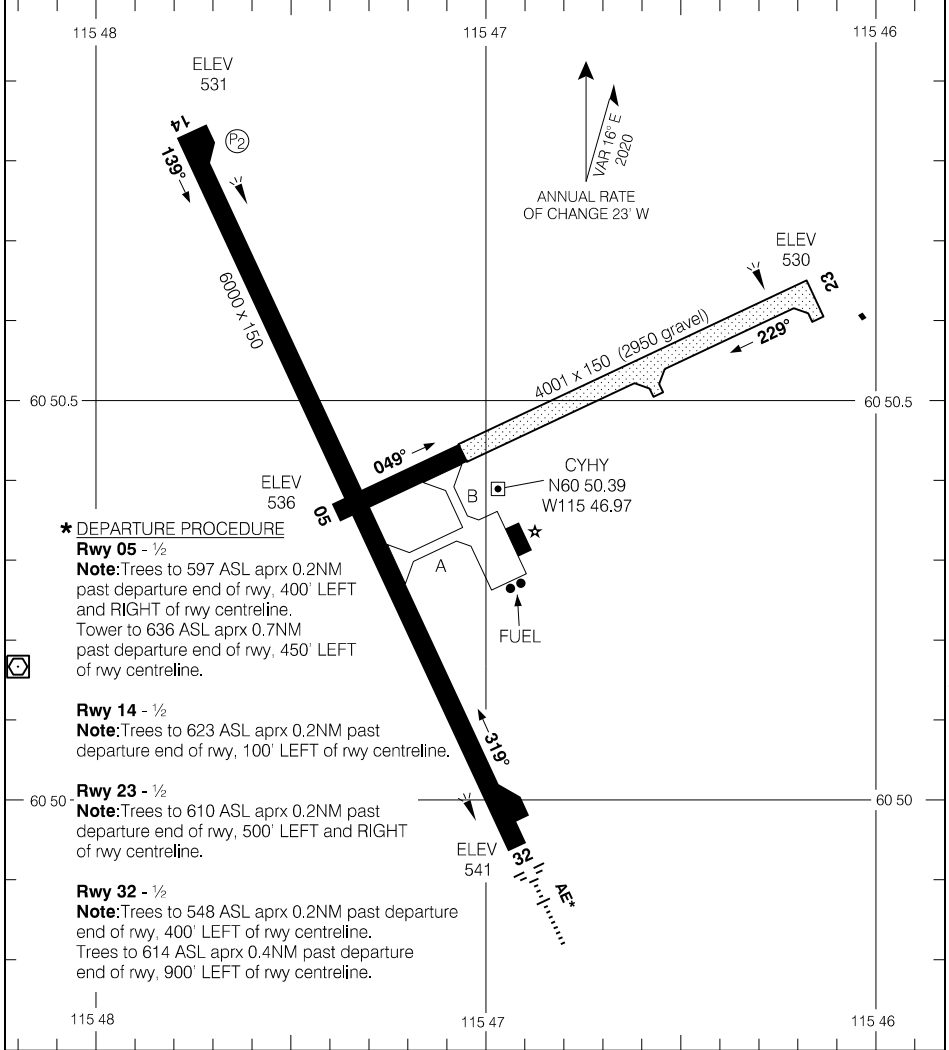
CYHK

CYHY-AD

HAY RIVER/MERLYN CARTER AIRPORT, NT  
CYHY

AERODROME CHART

					APRT RADIO - 122.3		CTR Edmonton - 133.85 RADIO Edmonton - 123.27	
					MF			
DECL	DISTS	14	32	05	23			
TORA		6000	6000	4001	4001			
TODA		6984	6984	4985	4985			
ASDA		6000	6000	4001	4001			
LDA		6000	6000	4001	4001			



Source of Canadian Civil Aeronautical Data: © 2024 NAV CANADA All rights reserved

TAKE-OFF MINIMA	SCALE IN FEET
All Rwys: *	1000 0 1000 2000

AERODROME CHART

EFF 10 AUG 23

CYHY

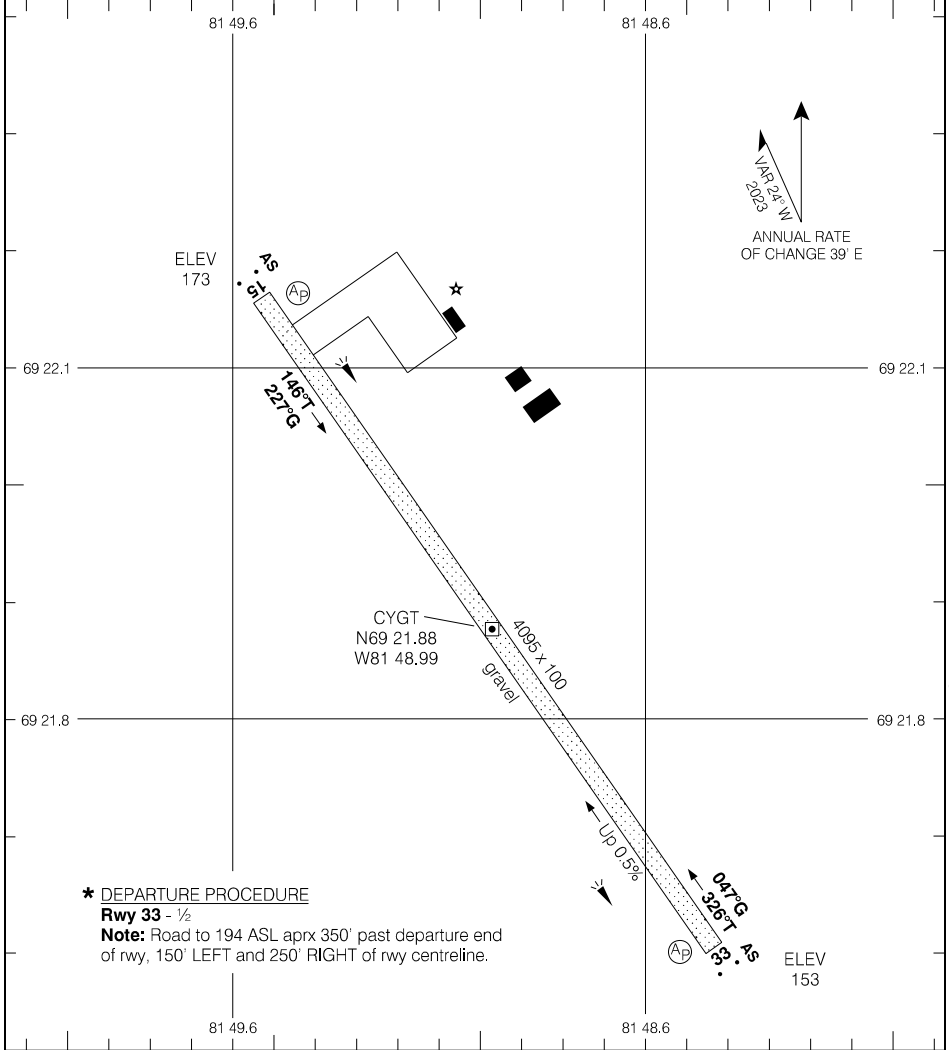
CYHY-AD

CYGT-AD

IGLOOLIK, NU  
CYGT

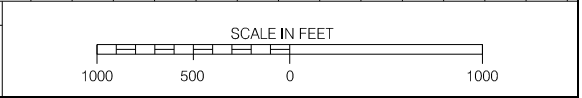
# AERODROME CHART

				● APRT RADIO - 122.1 ● TFC - 122.1		MF	
<b>DECL DIST</b>	<b>15</b>	<b>33</b>					
TORA	4095	4095					
TODA	5079	4423					
ASDA	4095	4095					
LDA	4095	4095					



Source of Canadian Civil Aeronautical Data: © 2024 NAV CANADA All rights reserved

TAKE-OFF MINIMA
Rwy 15: 1/2 Rwy 33: *



# AERODROME CHART

EFF 5 OCT 23

# CYGT

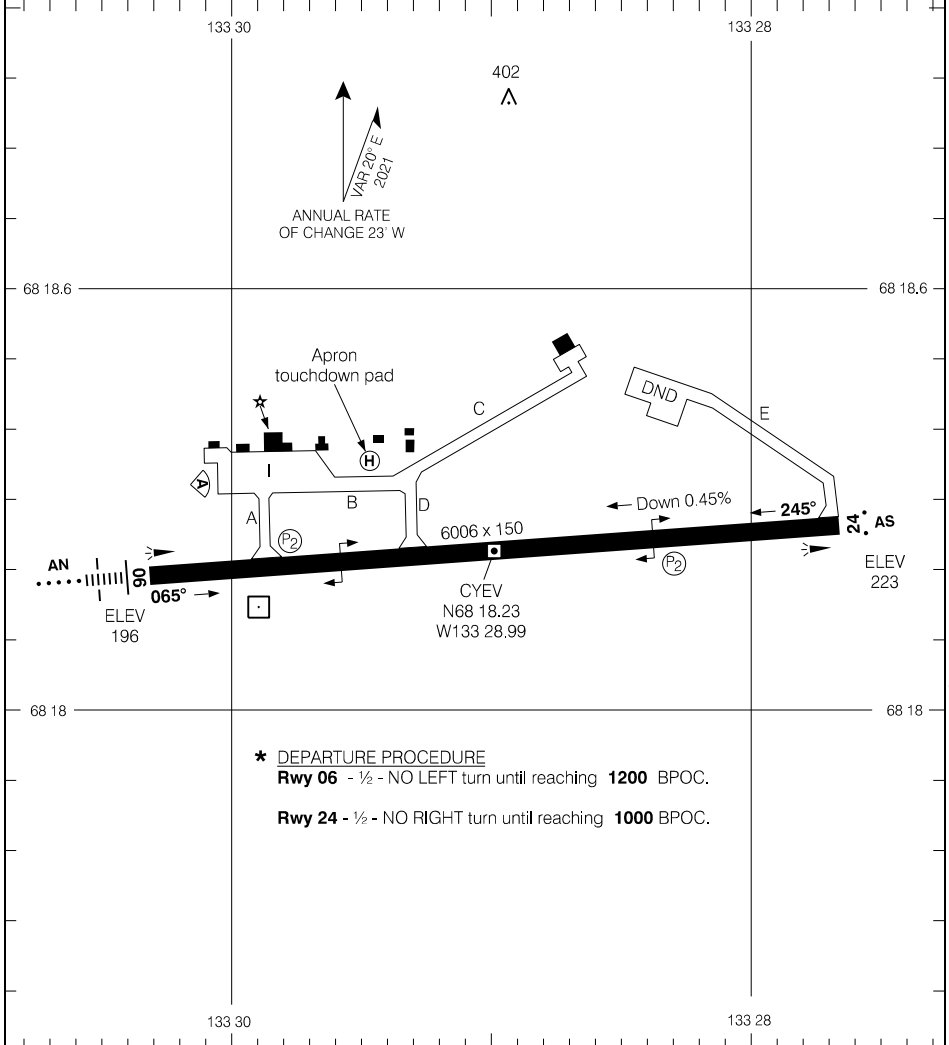
CYGT-AD

CYEV-AD

INUVIK (MIKE ZUBKO), NT  
CYEV

# AERODROME CHART

● ATIS - 128.5						RADIO - 122.3 262.7		CTR Edmonton - 132.4 RADIO Edmonton - 123.37 5680	
		<b>MF</b>							
<b>DECL DIST</b>	<b>06</b>	<b>24</b>							
TORA	6006	6006							
TODA	6006	6006							
ASDA	6006	6006							
LDA	6006	6006							



Source of Canadian Civil Aeronautical Data: © 2024 NAV CANADA All rights reserved

**\* DEPARTURE PROCEDURE**  
**Rwy 06** - ½ - NO LEFT turn until reaching **1200** BPOC.  
**Rwy 24** - ½ - NO RIGHT turn until reaching **1000** BPOC.

<b>TAKE-OFF MINIMA</b>
Rwys 06; 24: *



# AERODROME CHART

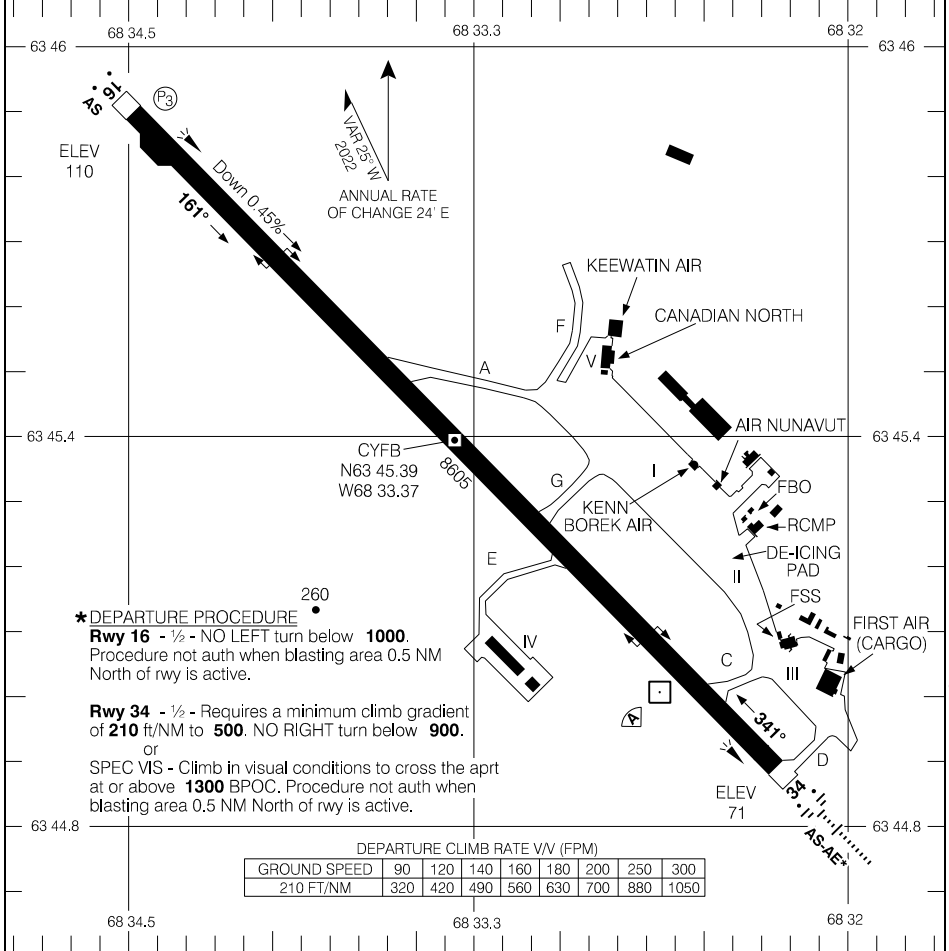
EFF 21 MAR 24

# CYEV

CYEV-AD

AERODROME CHART

		RADIO - 122.2 296.2		CTR Montreal - 134.55 RADIO Quebec - 123.27 5680	
DECL DIST		16	34	MF	
TORA	8605	8605			
TODA	9589	9589			
ASDA	8605	8605			
LDA	8605	8605			

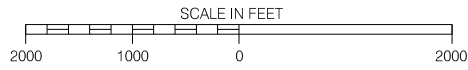


**\* DEPARTURE PROCEDURE**  
**Rwy 16** - 1/2 - NO LEFT turn below **1000**.  
 Procedure not auth when blasting area 0.5 NM North of rwy is active.

**Rwy 34** - 1/2 - Requires a minimum climb gradient of **210 ft/NM** to **500**. NO RIGHT turn below **900**.  
 or  
 SPEC VIS - Climb in visual conditions to cross the aprt at or above **1300** BPOC. Procedure not auth when blasting area 0.5 NM North of rwy is active.

GROUND SPEED	90	120	140	160	180	200	250	300
210 FT/NM	320	420	490	560	630	700	880	1050

RUNWAY LEVEL OF SERVICE	
RVO	LVO
Rwy 34: RVR 1200 Rwy 16: (1/4sm)	NOT AUTHORIZED
TAKE-OFF MINIMA	
Rwys 16; 34: *	



Source of Canadian Civil Aeronautical Data: © 2024 NAV CANADA All rights reserved

AERODROME CHART

EFF 25 JAN 24

CYFB

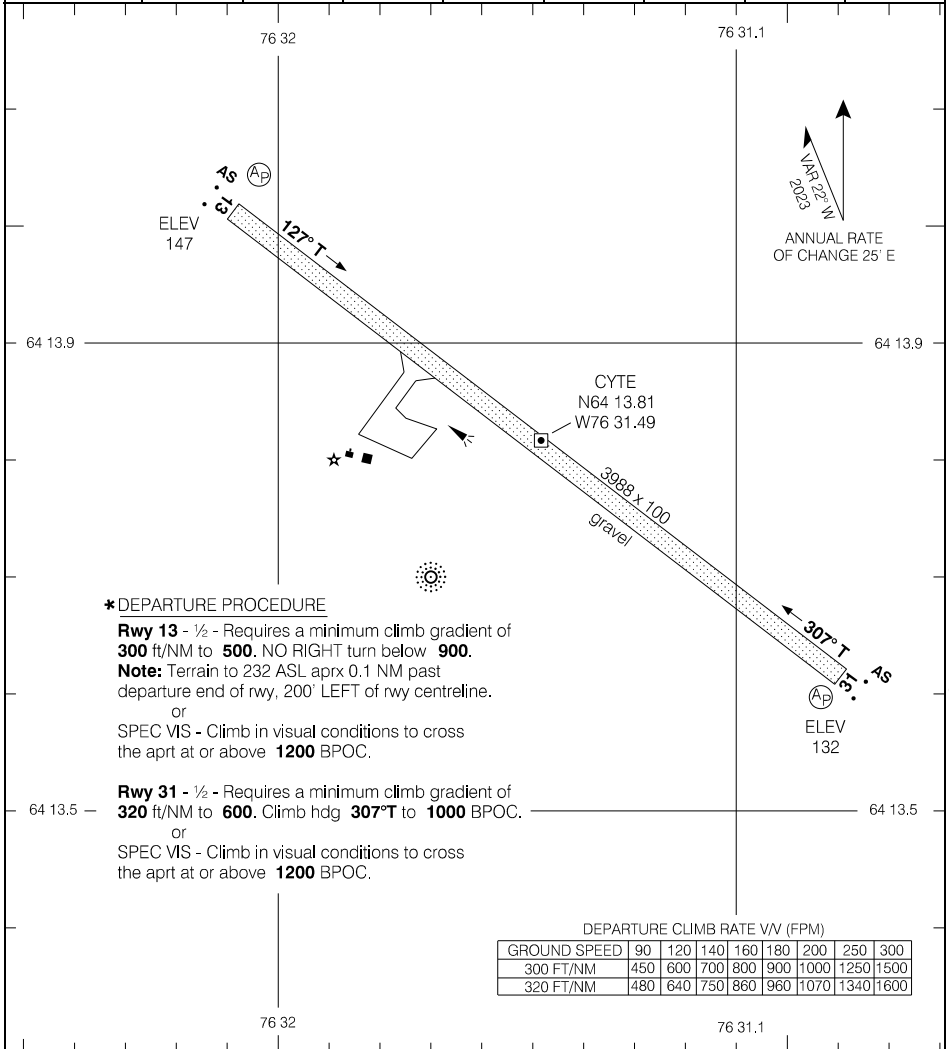






AERODROME CHART

AWOS - 128.7						APRT RADIO - 122.1 TFC - 122.1		RADIO Quebec - 123.37	
DECL	DISTS	13	31						
TORA		3988	3988						
TODA		4644	4972						
ASDA		3988	3988						
LDA		3988	3988						



Source of Canadian Civil Aeronautical Data: © 2024 NAV CANADA All rights reserved

TAKE-OFF MINIMA	SCALE IN FEET
Rwys 13; 31: *	1000 0 1000

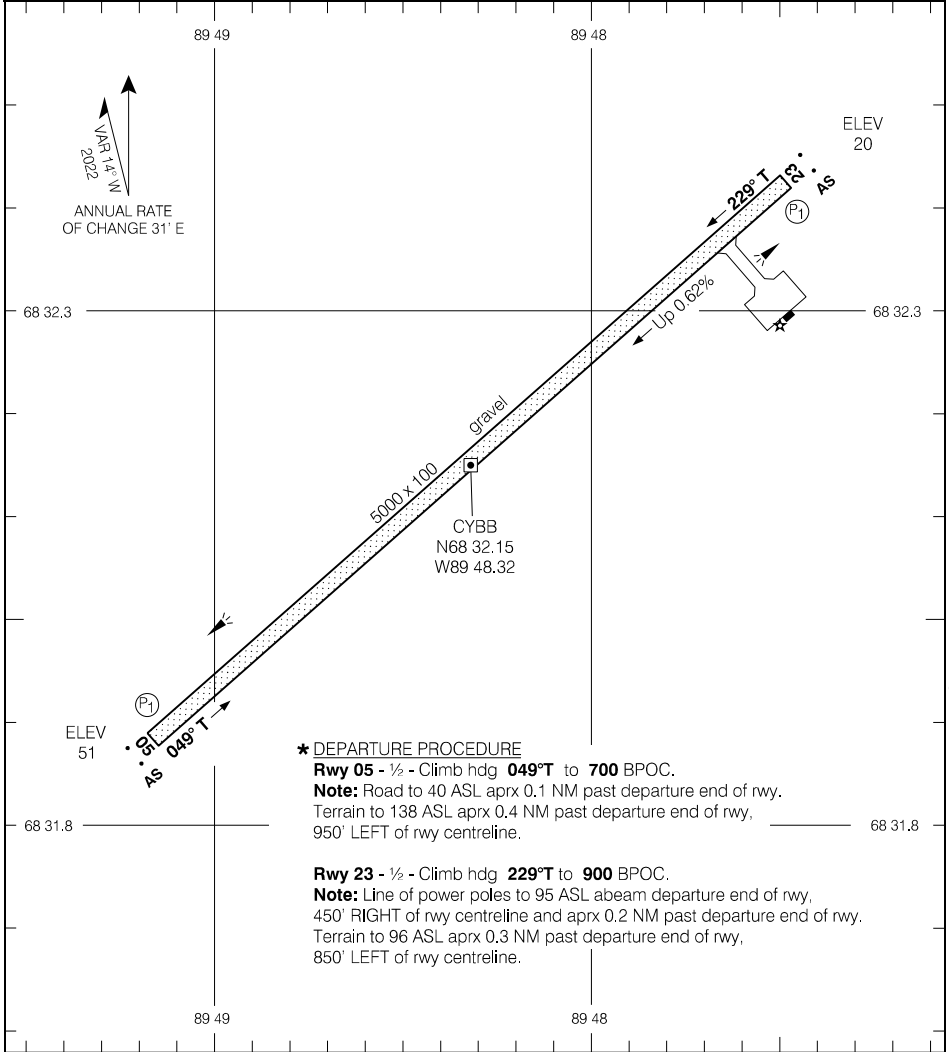
AERODROME CHART

EFF 10 AUG 23

CYTE

AERODROME CHART

				APRT RADIO - 122.1 TFC - 122.1		MF	
DECL	DISTS	05	23				
TORA		5000	5000				
TODA		5295	5459				
ASDA		5000	5000				
LDA		5000	5000				



Source of Canadian Civil Aeronautical Data: © 2024 NAV CANADA All rights reserved

**\* DEPARTURE PROCEDURE**

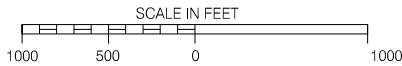
**Rwy 05** - 1/2 - Climb hdg **049°T** to **700** BPOC.

**Note:** Road to 40 ASL aprx 0.1 NM past departure end of rwy.  
Terrain to 138 ASL aprx 0.4 NM past departure end of rwy,  
950' LEFT of rwy centreline.

**Rwy 23** - 1/2 - Climb hdg **229°T** to **900** BPOC.

**Note:** Line of power poles to 95 ASL abeam departure end of rwy,  
450' RIGHT of rwy centreline and aprx 0.2 NM past departure end of rwy.  
Terrain to 96 ASL aprx 0.3 NM past departure end of rwy,  
850' LEFT of rwy centreline.

TAKE-OFF MINIMA
Rwys 05; 23: *



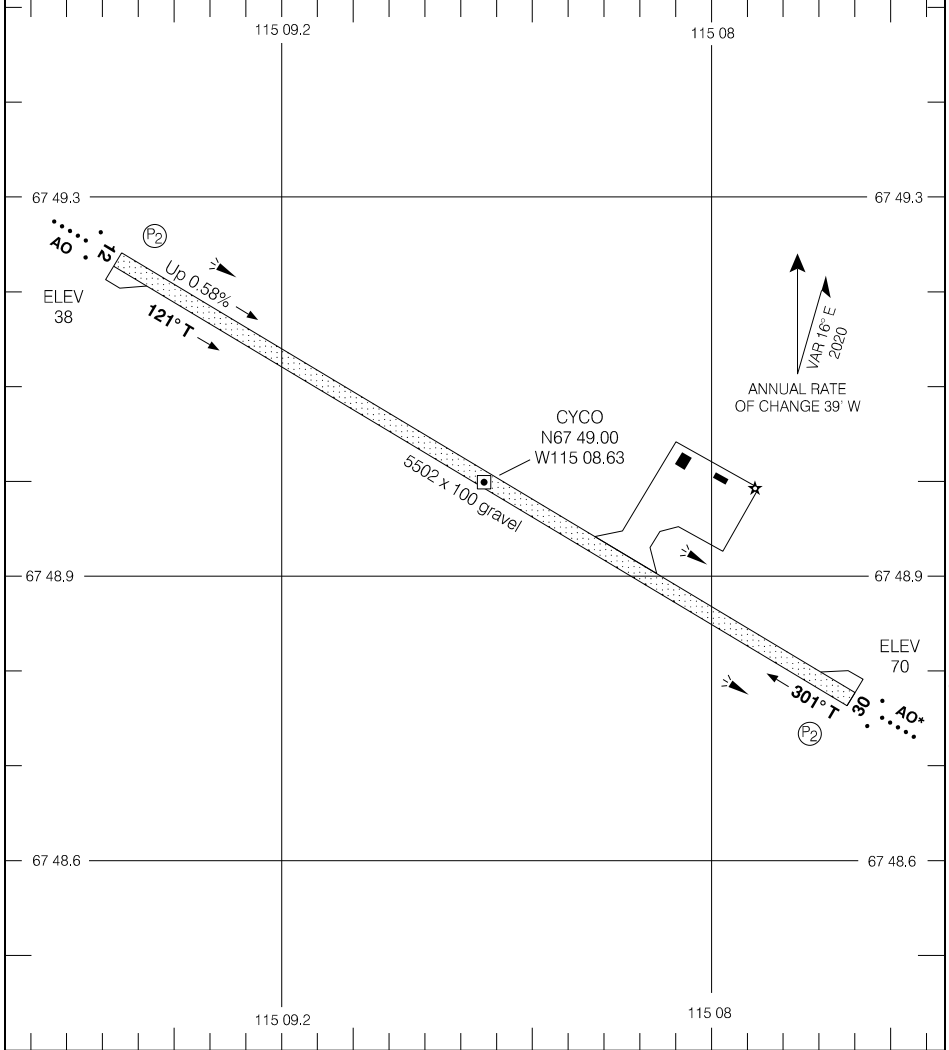
AERODROME CHART

EFF 29 DEC 22

CYBB

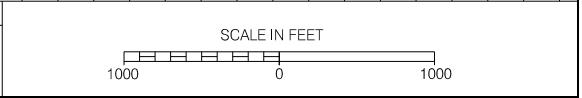
AERODROME CHART

				APRT RADIO - 122.1		CTR Edmonton - 124.25 RADIO Edmonton - 123.15	
						MF	
DECL DIST	12	30					
TORA	5502	5502					
TODA	6486	6486					
ASDA	5502	5502					
LDA	5502	5502					



Source of Canadian Civil Aeronautical Data: © 2024 NAV CANADA All rights reserved

TAKE-OFF MINIMA
Rwys 12; 30: ½



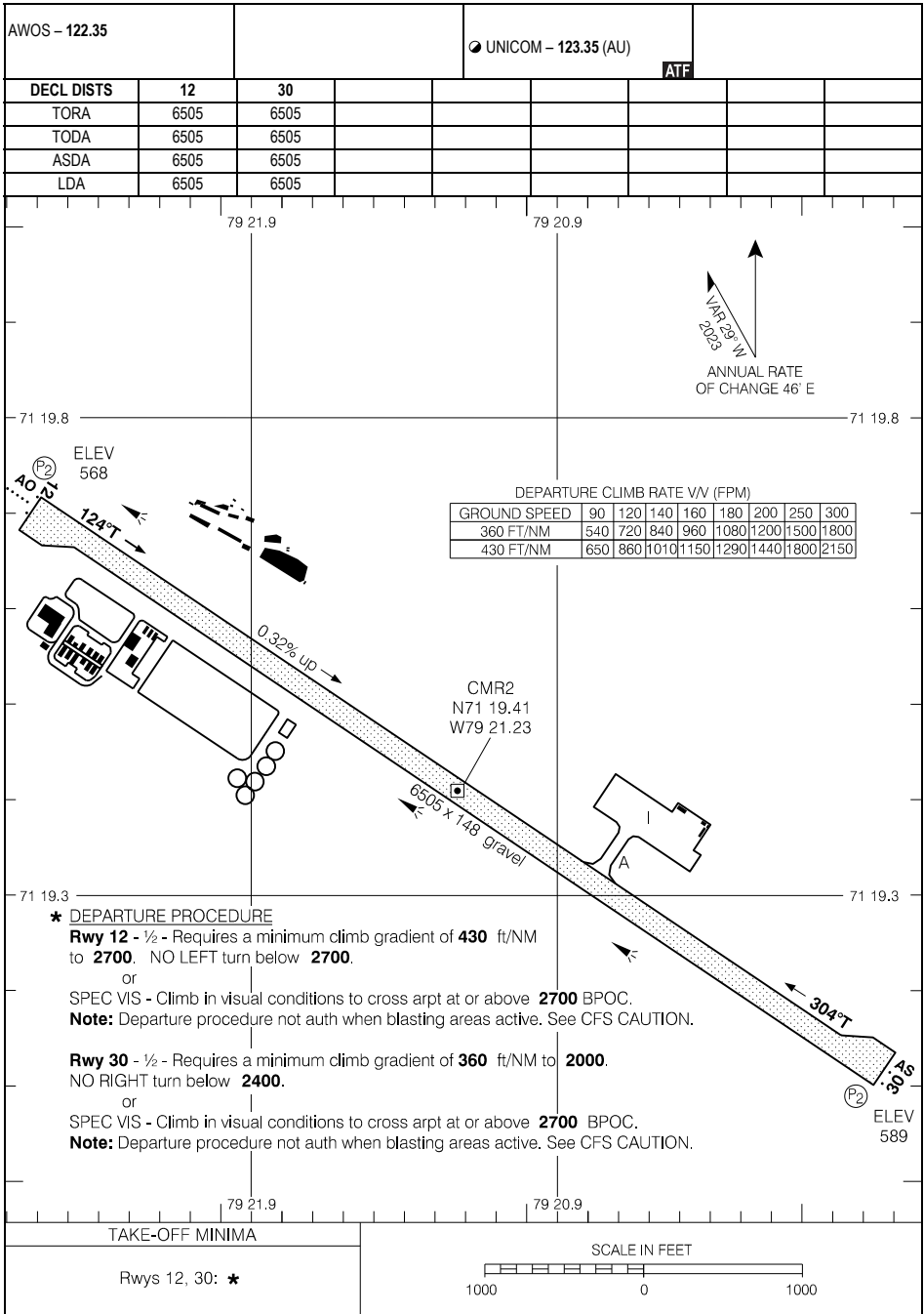
AERODROME CHART

EFF 30 NOV 23

CYCO



AERODROME CHART

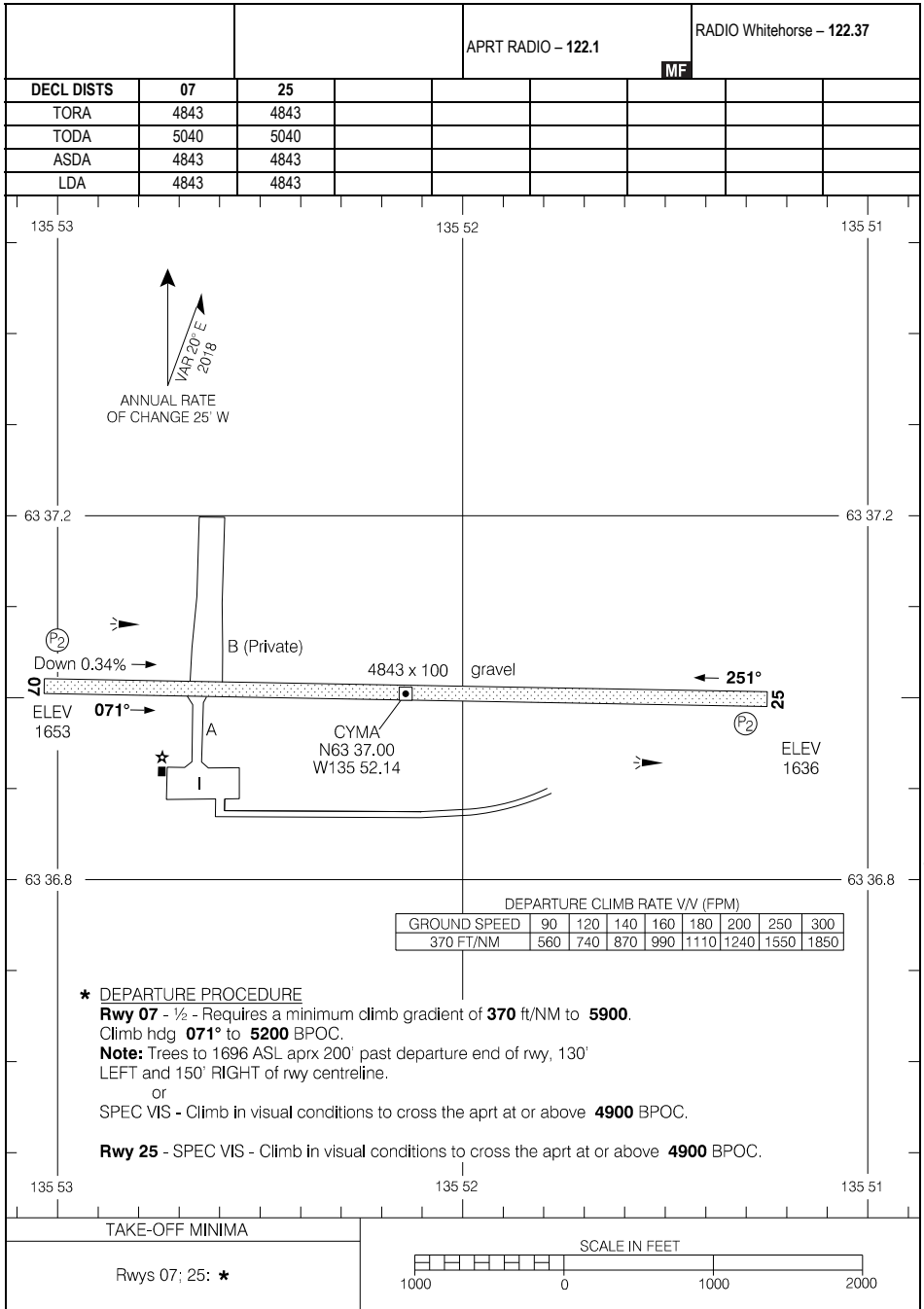


Source of Canadian Civil Aeronautical Data: © 2024 NAV CANADA All rights reserved

AERODROME CHART

CMR2

AERODROME CHART



Source of Canadian Civil Aeronautical Data: © 2024 NAV CANADA All rights reserved

AERODROME CHART

CYMA

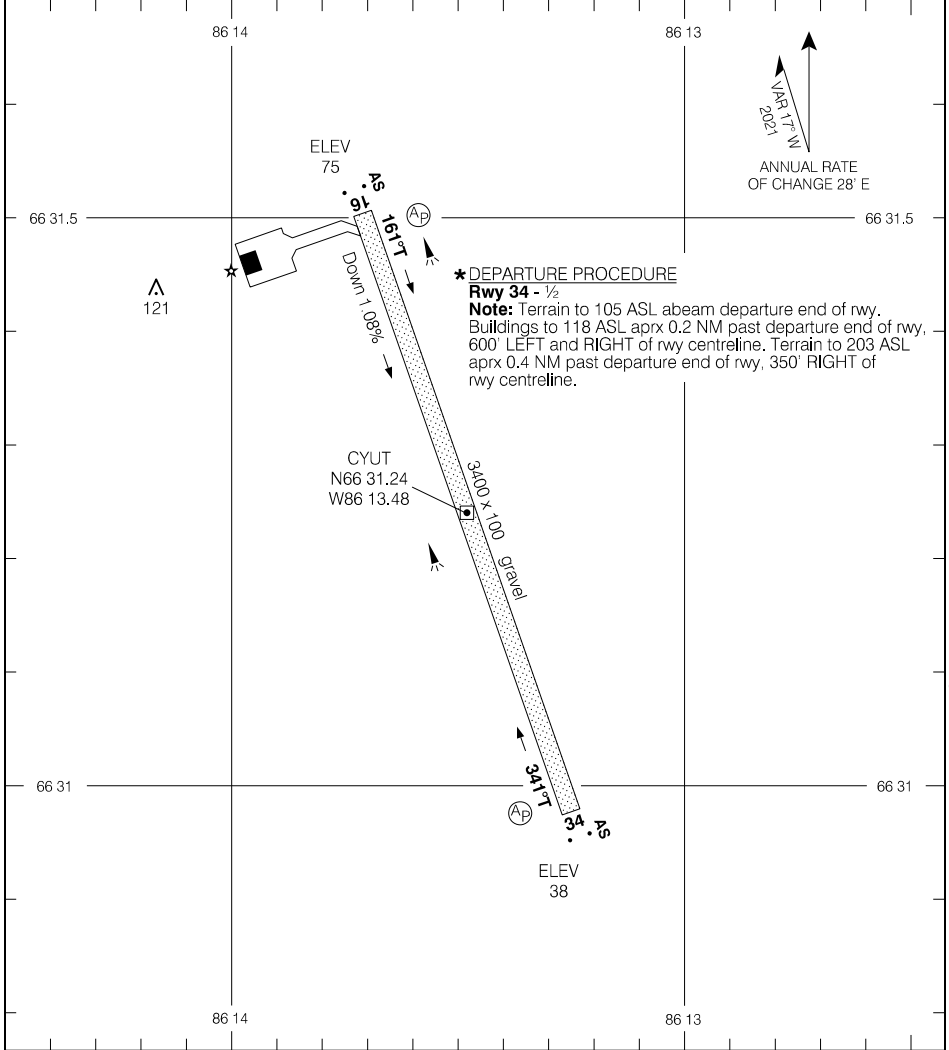
EFF 10 AUG 23





AERODROME CHART

				APRT RADIO - 122.1 TFC - 122.1		MF	
<b>DECL DIST</b>	<b>16</b>	<b>34</b>					
TORA	3400	3400					
TODA	4384	3905					
ASDA	3400	3400					
LDA	3400	3400					

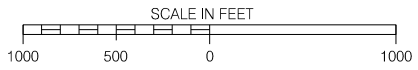


**\* DEPARTURE PROCEDURE**  
**Rwy 34 - 1/2**  
**Note:** Terrain to 105 ASL abeam departure end of rwy. Buildings to 118 ASL aprx 0.2 NM past departure end of rwy, 600' LEFT and RIGHT of rwy centreline. Terrain to 203 ASL aprx 0.4 NM past departure end of rwy, 350' RIGHT of rwy centreline.

PART W  
 2021  
 ANNUAL RATE  
 OF CHANGE 28' E

Source of Canadian Civil Aeronautical Data: © 2024 NAV CANADA All rights reserved

<b>TAKE-OFF MINIMA</b>	
Rwy 16: 1/2	
Rwy 34: *	

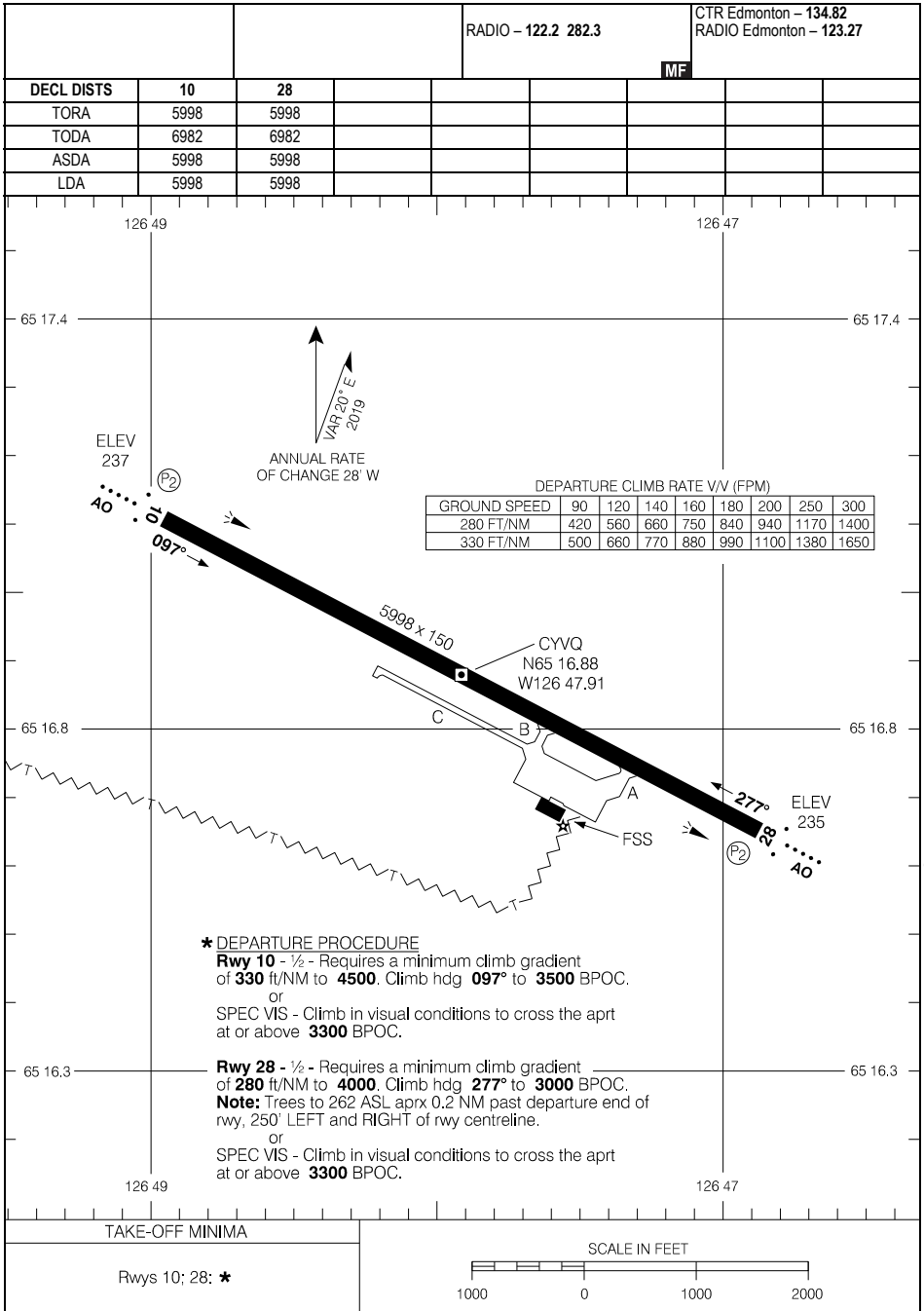


AERODROME CHART

EFF 20 APR 23

CYUT

AERODROME CHART



Source of Canadian Civil Aeronautical Data: © 2024 NAV CANADA All rights reserved

AERODROME CHART

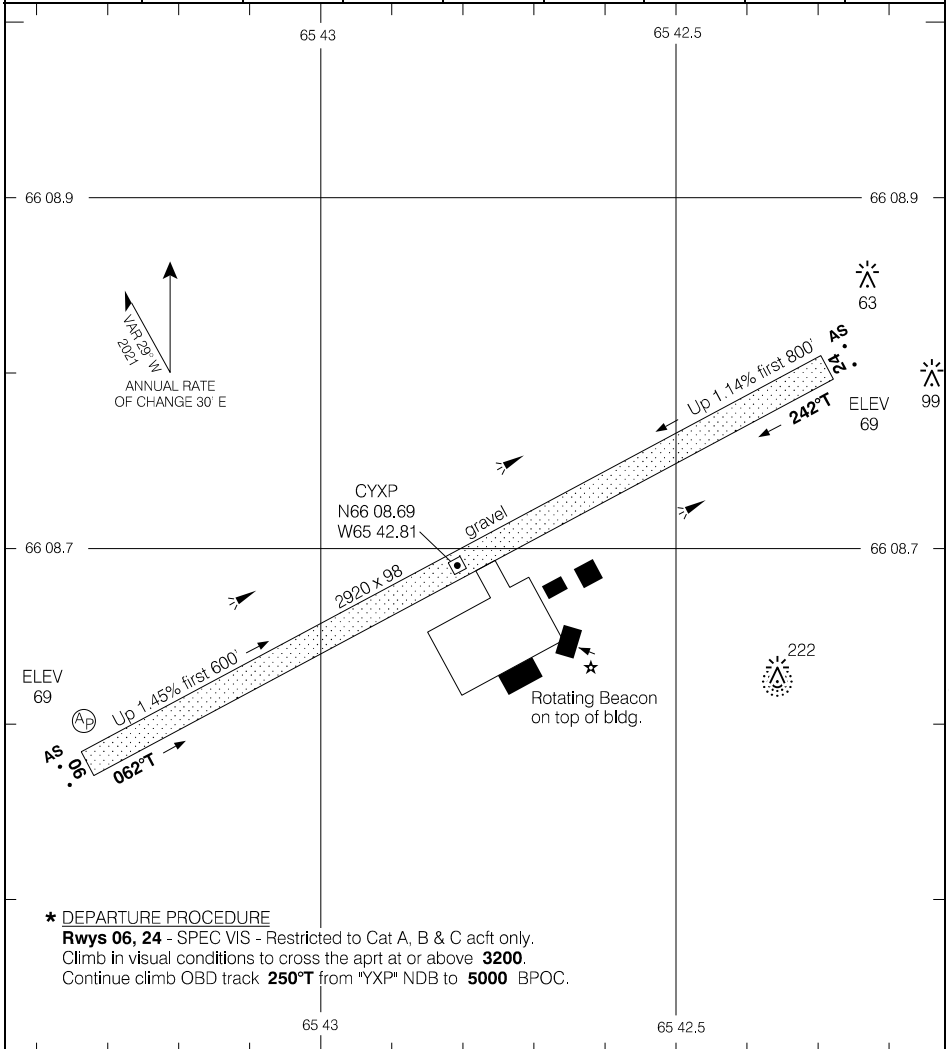
EFF 14 JUL 22

CYVQ



AERODROME CHART

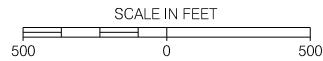
LWIS - 125.1				APRT RADIO - 122.1 TFC - 122.1		MF	
DECL	DISTS	06	24				
TORA		2920	2920				
TODA		3301	3904				
ASDA		2920	2920				
LDA		2920	2920				



Source of Canadian Civil Aeronautical Data: © 2024 NAV CANADA All rights reserved

**\* DEPARTURE PROCEDURE**  
**Rwys 06, 24** - SPEC VIS - Restricted to Cat A, B & C acft only.  
 Climb in visual conditions to cross the apt at or above **3200**.  
 Continue climb OBD track **250°T** from "YXP" NDB to **5000** BPOC.

TAKE-OFF MINIMA
Rwys 06; 24: *



AERODROME CHART

EFF 10 AUG 23

CYXP

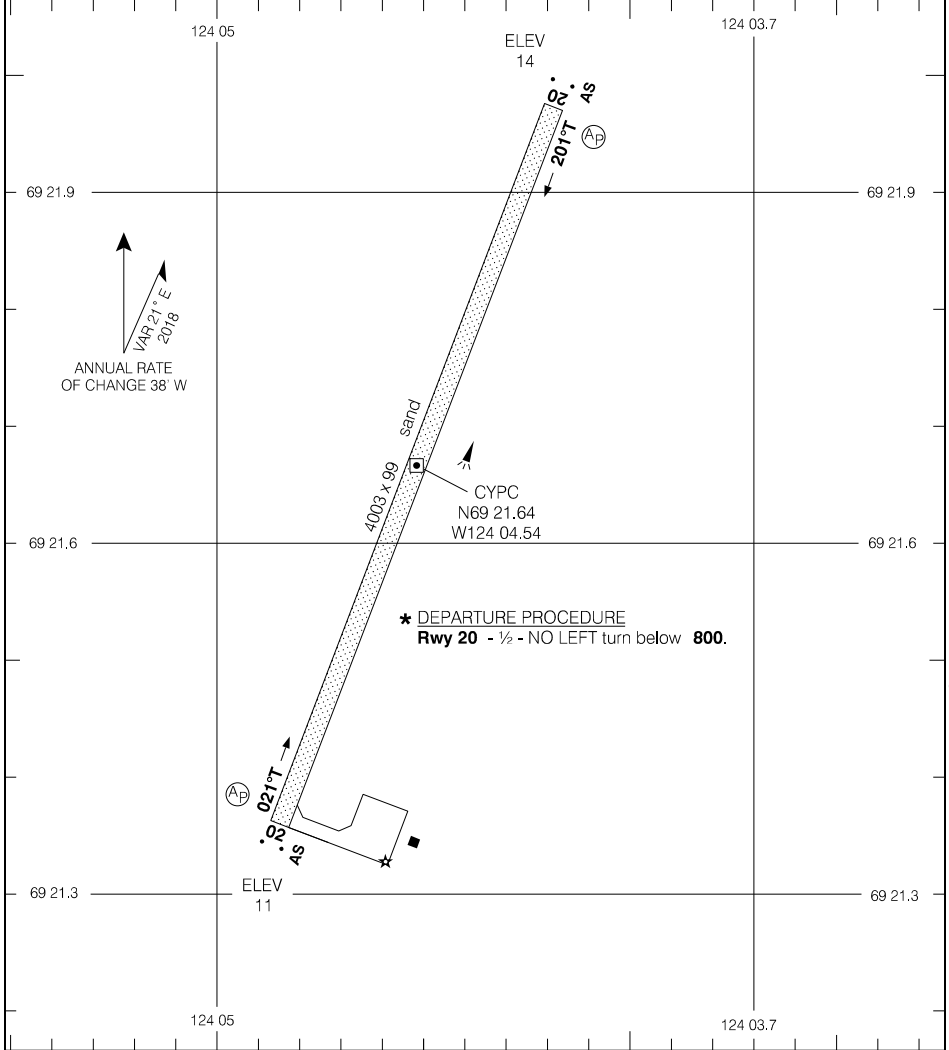
CYPC-AD

PAULATUK (NORA ALIQATCHIALUK RUBEN), NT

CYPC

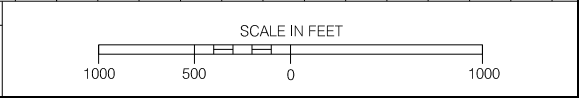
AERODROME CHART

				APRT RADIO - 122.1			
				TFC - 122.1		MF	
DECL	DISTS	02	20				
TORA		4003	4003				
TODA		4200	4200				
ASDA		4003	4003				
LDA		4003	4003				



Source of Canadian Civil Aeronautical Data: © 2024 NAV CANADA All rights reserved

TAKE-OFF MINIMA
Rwy 02: 1/2
Rwy 20: *



AERODROME CHART

CYPC

EFF 7 OCT 21

CYPC-AD

AERODROME CHART

MET - 128.3		APRT RADIO - 122.1 TFC - 122.1				RADIO Quebec - 123.27	
DECL	DISTS	02	20				
TORA		4006	4006				
TODA		4990	4006				
ASDA		4006	4006				
LDA		4006	4006				

\* DEPARTURE PROCEDURE

Rwy 02 - 1/2 - Climb between hdg **285° T** CCW to **202° T**.

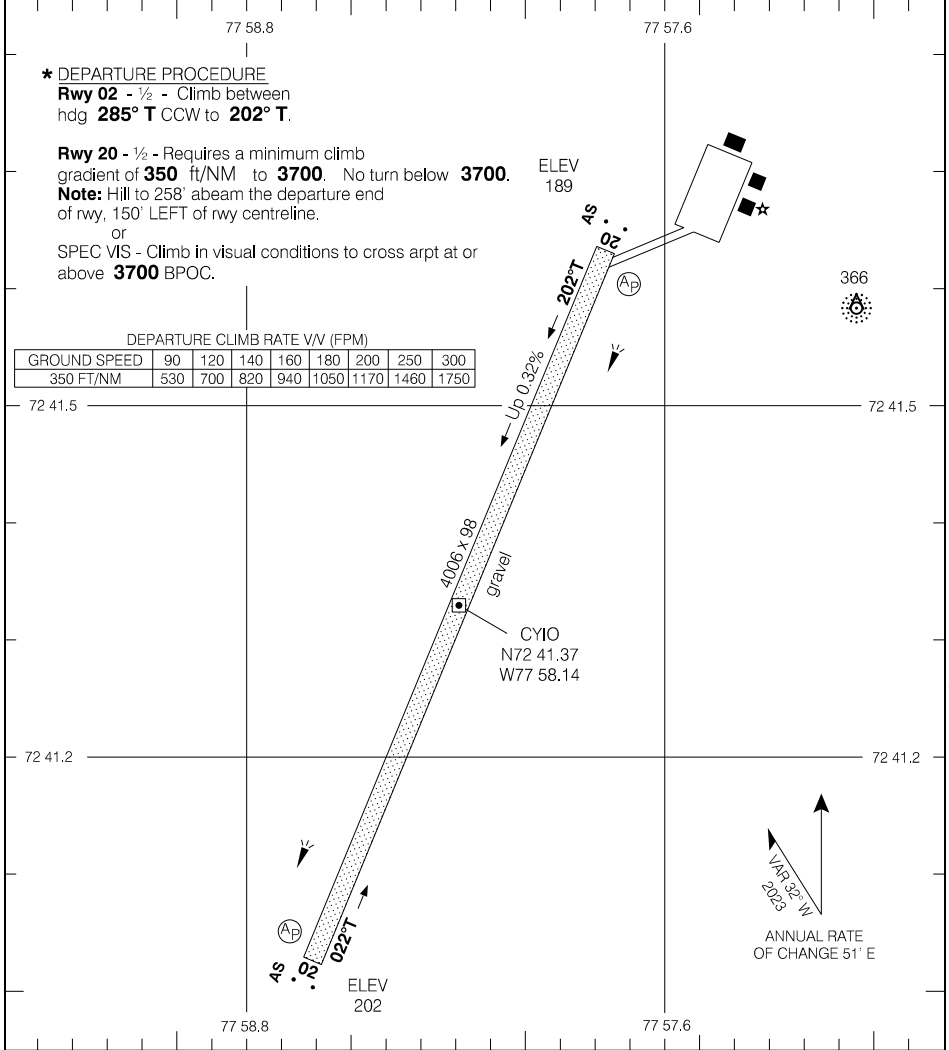
Rwy 20 - 1/2 - Requires a minimum climb gradient of **350 ft/NM** to **3700**. No turn below **3700**.

**Note:** Hill to 258' abeam the departure end of rwy, 150' LEFT of rwy centreline.

or  
SPEC VIS - Climb in visual conditions to cross aprt at or above **3700** BPOC.

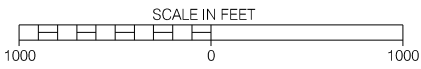
DEPARTURE CLIMB RATE V/V (FPM)

GROUND SPEED	90	120	140	160	180	200	250	300
350 FT/NM	530	700	820	940	1050	1170	1460	1750



Source of Canadian Civil Aeronautical Data: © 2024 NAV CANADA All rights reserved

TAKE-OFF MINIMA
Rwys 02; 20: *



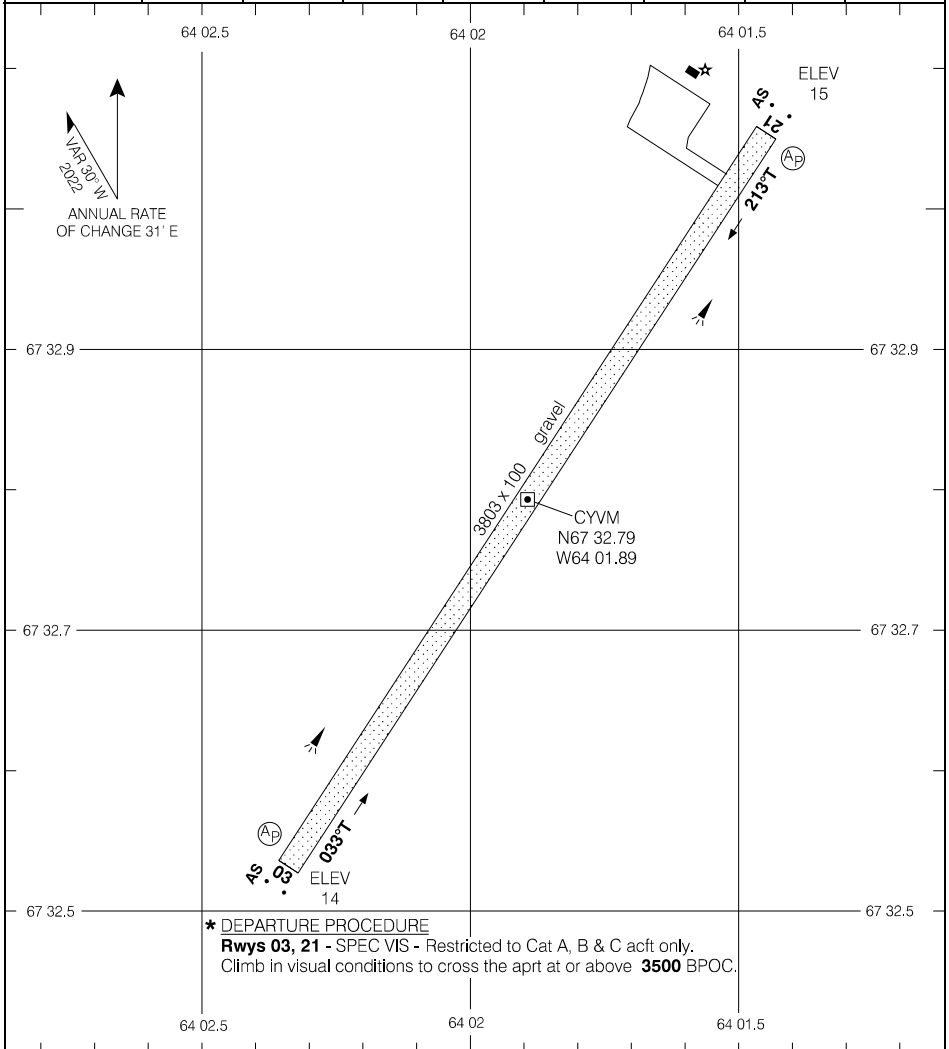
AERODROME CHART

EFF 10 AUG 23

CYIO

AERODROME CHART

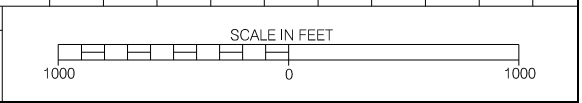
AUTO- 122.55				APRT RADIO Broughton - 122.1			
				TFC - 122.1		MF	
<b>DECL DIST</b>	<b>03</b>	<b>21</b>					
TORA	3803	3803					
TODA	4787	4787					
ASDA	3803	3803					
LDA	3803	3803					



Source of Canadian Civil Aeronautical Data: © 2024 NAV CANADA All rights reserved

**\* DEPARTURE PROCEDURE**  
**Rwys 03, 21 - SPEC VIS - Restricted to Cat A, B & C acft only.**  
 Climb in visual conditions to cross the apt at or above **3500** BPOC.

TAKE-OFF MINIMA
Rwys 03; 21: *

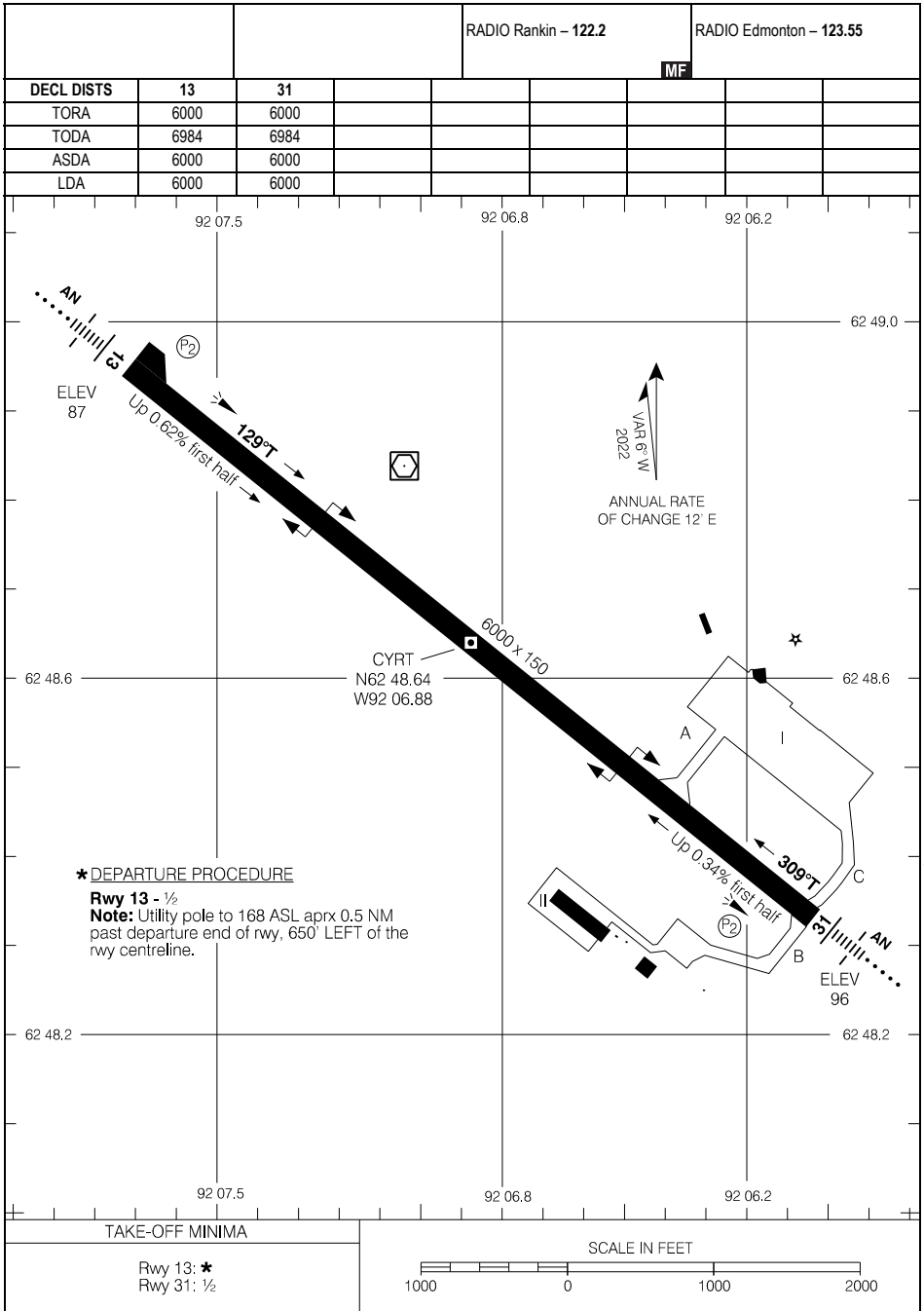


AERODROME CHART

EFF 29 DEC 22

CYVM

AERODROME CHART



Source of Canadian Civil Aeronautical Data: © 2024 NAV CANADA All rights reserved

AERODROME CHART

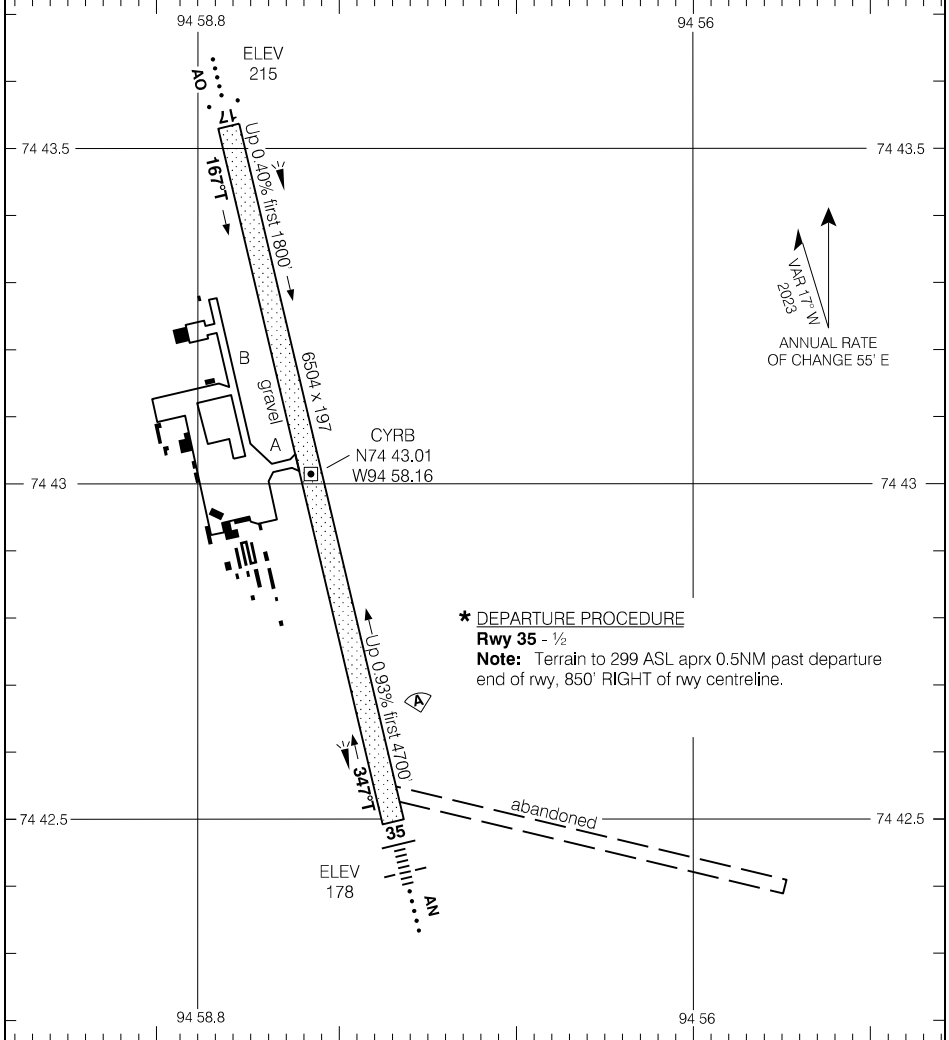
EFF 29 DEC 22

CYRT



AERODROME CHART

		APRT RADIO - 122.1				RADIO Edmonton - 126.7 5680			
DECL DIST		17	35						
TORA		6504	6504						
TODA		7488	7488						
ASDA		6504	6504						
LDA		6504	6504						



**\* DEPARTURE PROCEDURE**  
**Rwy 35 - 1/2**  
**Note:** Terrain to 299 ASL aprx 0.5NM past departure end of rwy, 850' RIGHT of rwy centreline.

VAR 1.7° N  
 2023  
 ANNUAL RATE OF CHANGE 55" E

Source of Canadian Civil Aeronautical Data: © 2024 NAV CANADA All rights reserved

TAKE-OFF MINIMA
Rwy 17: 1/2
Rwy 35: *



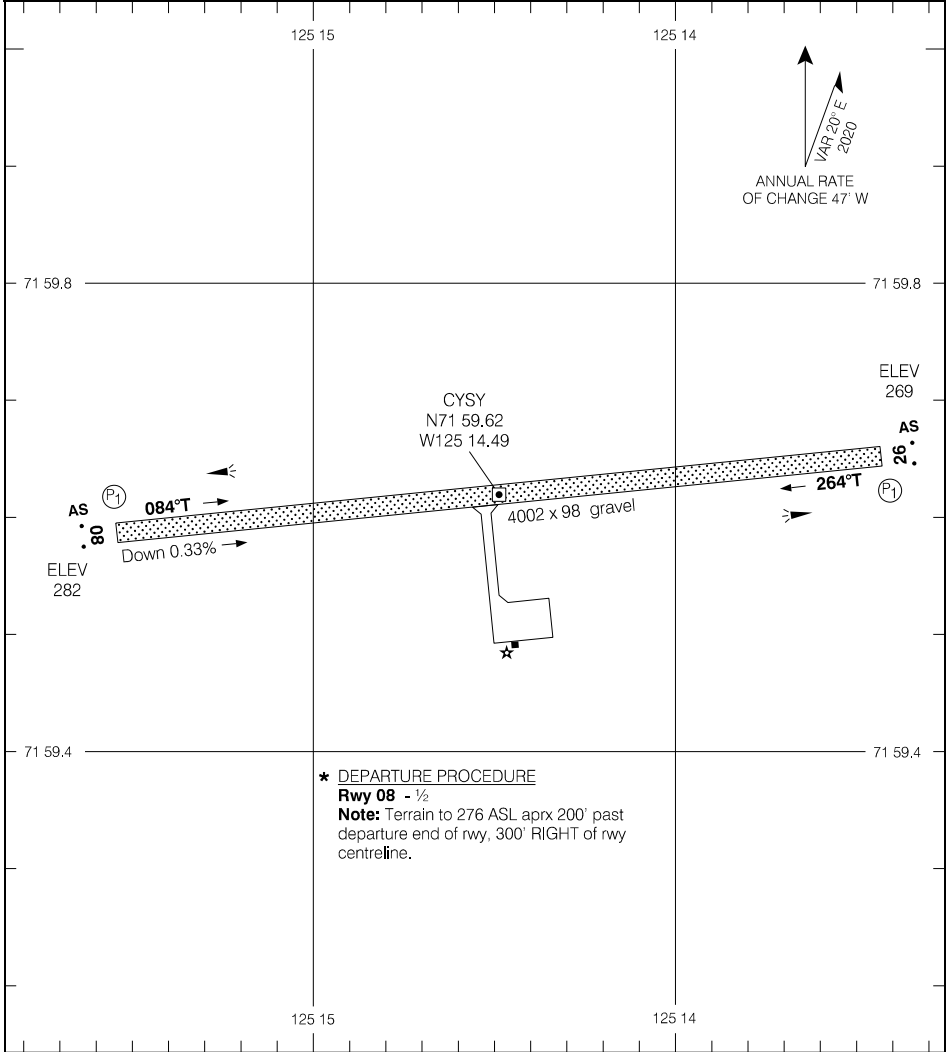
AERODROME CHART

EFF 5 OCT 23

CYRB

CYSY-AD  
 SACHS HARBOUR (DAVID NASOGALUAK JR. SAARYUAQ), NT  
 CYSY

				● APRT RADIO - 122.1 ● TFC - 122.1		RADIO Edmonton - 123.55 <b>MF</b>	
<b>DECL</b>	<b>DISTS</b>	<b>08</b>	<b>26</b>				
TORA		4002	4002				
TODA		4202	4202				
ASDA		4002	4002				
LDA		4002	4002				



Source of Canadian Civil Aeronautical Data: © 2024 NAV CANADA All rights reserved

\* DEPARTURE PROCEDURE  
 Rwy 08 - ½  
 Note: Terrain to 276 ASL aprx 200' past departure end of rwy, 300' RIGHT of rwy centreline.

TAKE-OFF MINIMA Rwy 08: ★ Rwy 26: ½	SCALE IN FEET 1000 0 1000
---	------------------------------

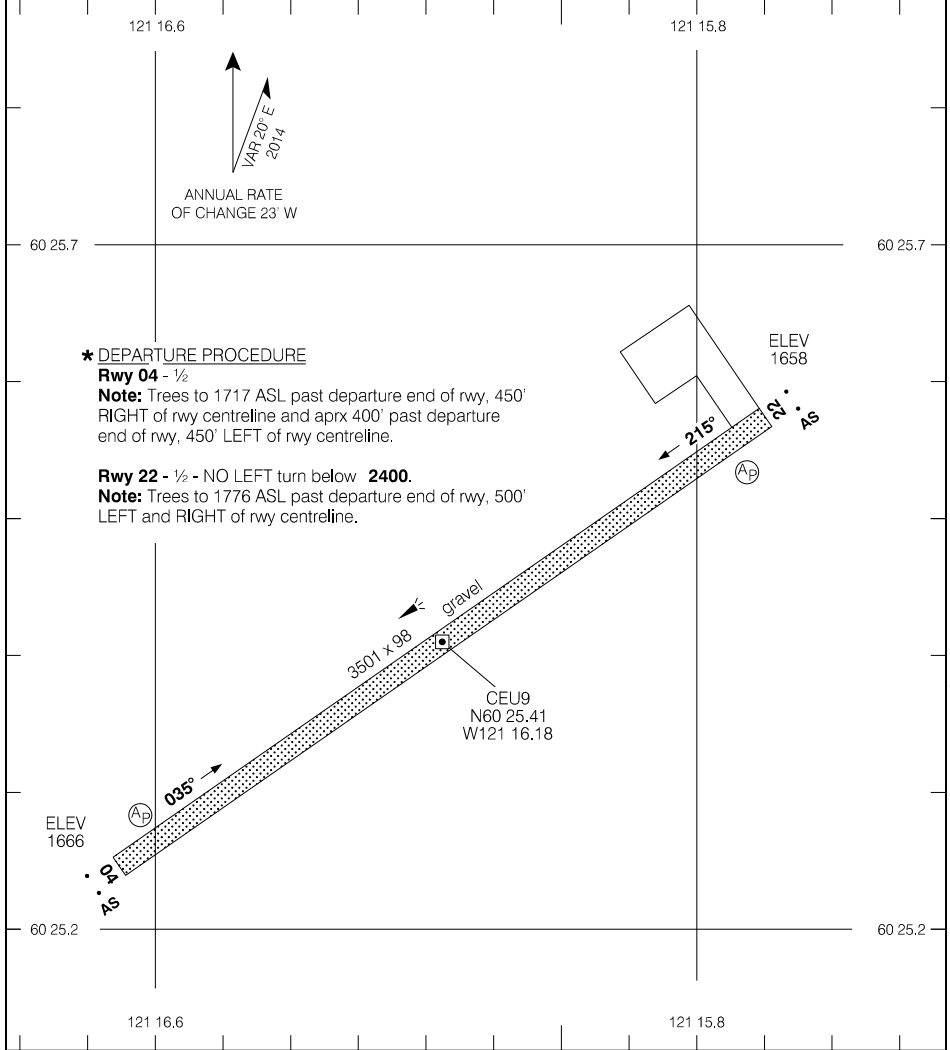
AERODROME CHART CYSY

EFF 7 OCT 21

CYSY-AD

AERODROME CHART

						CTR Edmonton - 135.4			
		TFC - 123.2							
<b>DECL</b>	<b>DISTS</b>	<b>04</b>	<b>22</b>						
TORA		3501	3501						
TODA		3501	3501						
ASDA		3501	3501						
LDA		3501	3501						



Source of Canadian Civil Aeronautical Data: © 2024 NAV CANADA All rights reserved

TAKE-OFF MINIMA	SCALE IN FEET
Rwys 04; 22: *	1000 0 1000

AERODROME CHART

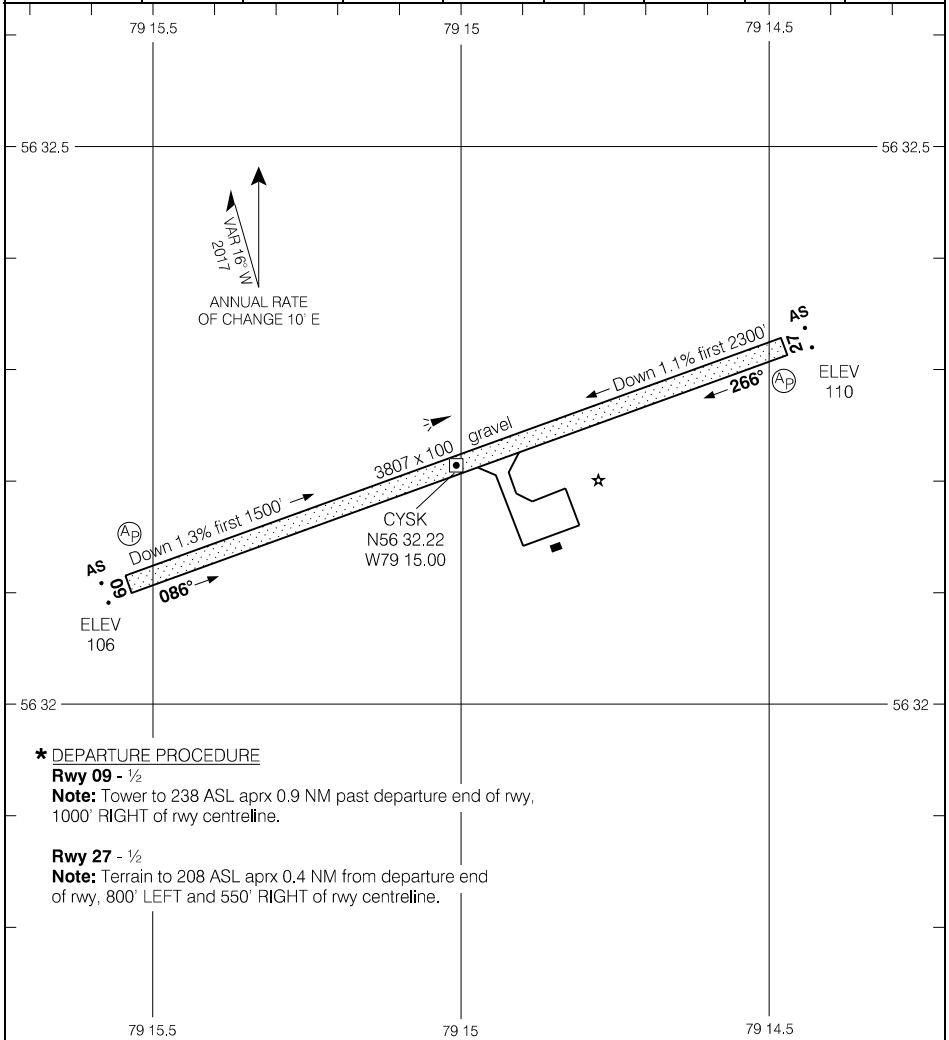
CEU9

CYSK-AD

SANIKILUAQ, NU  
CYSK

# AERODROME CHART

				APRT RADIO - 122.1			
				TFC - 122.1		MF	
DECL	DISTS	09	27				
TORA		3807	3807				
TODA		4791	4791				
ASDA		3807	3807				
LDA		3807	3807				

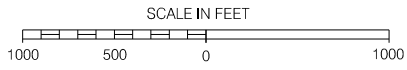


Source of Canadian Civil Aeronautical Data: © 2024 NAV CANADA All rights reserved

### \* DEPARTURE PROCEDURE

- Rwy 09 - 1/2**  
**Note:** Tower to 238 ASL aprx 0.9 NM past departure end of rwy, 1000' RIGHT of rwy centreline.
- Rwy 27 - 1/2**  
**Note:** Terrain to 208 ASL aprx 0.4 NM from departure end of rwy, 800' LEFT and 550' RIGHT of rwy centreline.

TAKE-OFF MINIMA
Rwys 09, 27: *



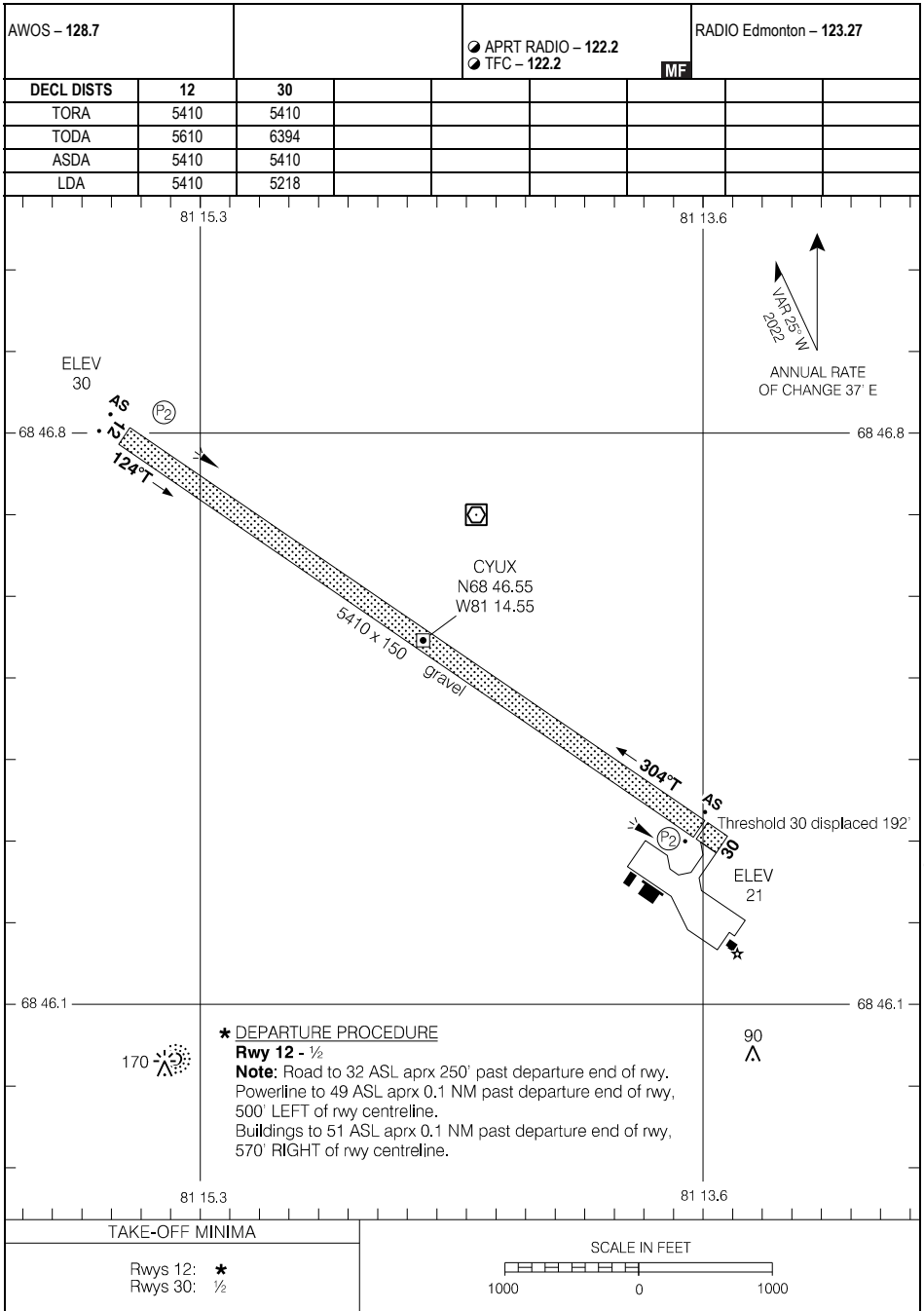
# AERODROME CHART

EFF 15 JUN 23

# CYSK

CYSK-AD

AERODROME CHART



**\* DEPARTURE PROCEDURE**

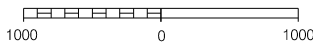
**Runway 12 - 1/2**

**Note:** Road to 32 ASL aprx 250' past departure end of rwy.  
Powerline to 49 ASL aprx 0.1 NM past departure end of rwy,  
500' LEFT of rwy centreline.  
Buildings to 51 ASL aprx 0.1 NM past departure end of rwy,  
570' RIGHT of rwy centreline.

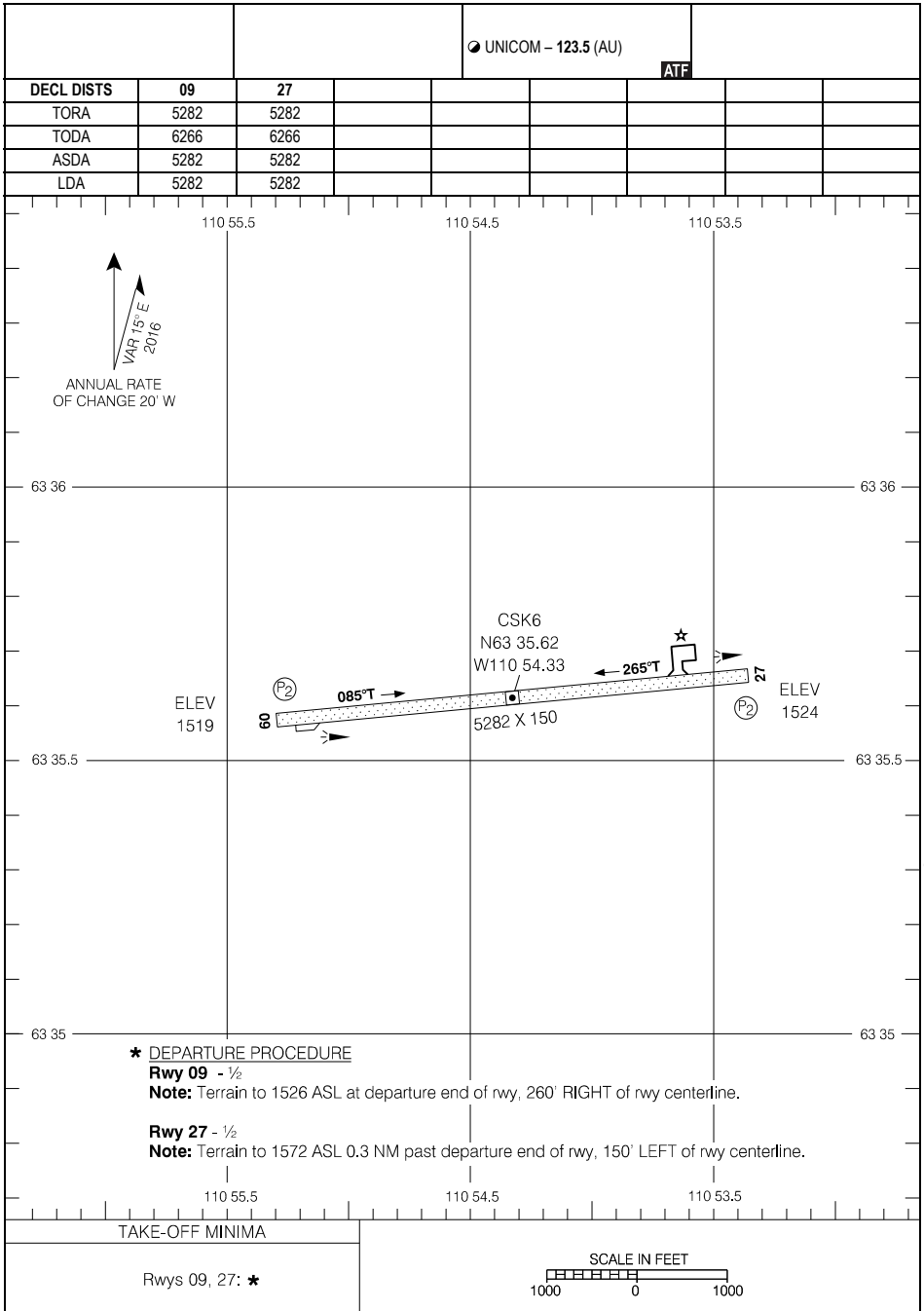
TAKE-OFF MINIMA

Rwys 12: \*  
Rwys 30: 1/2

SCALE IN FEET



AERODROME CHART



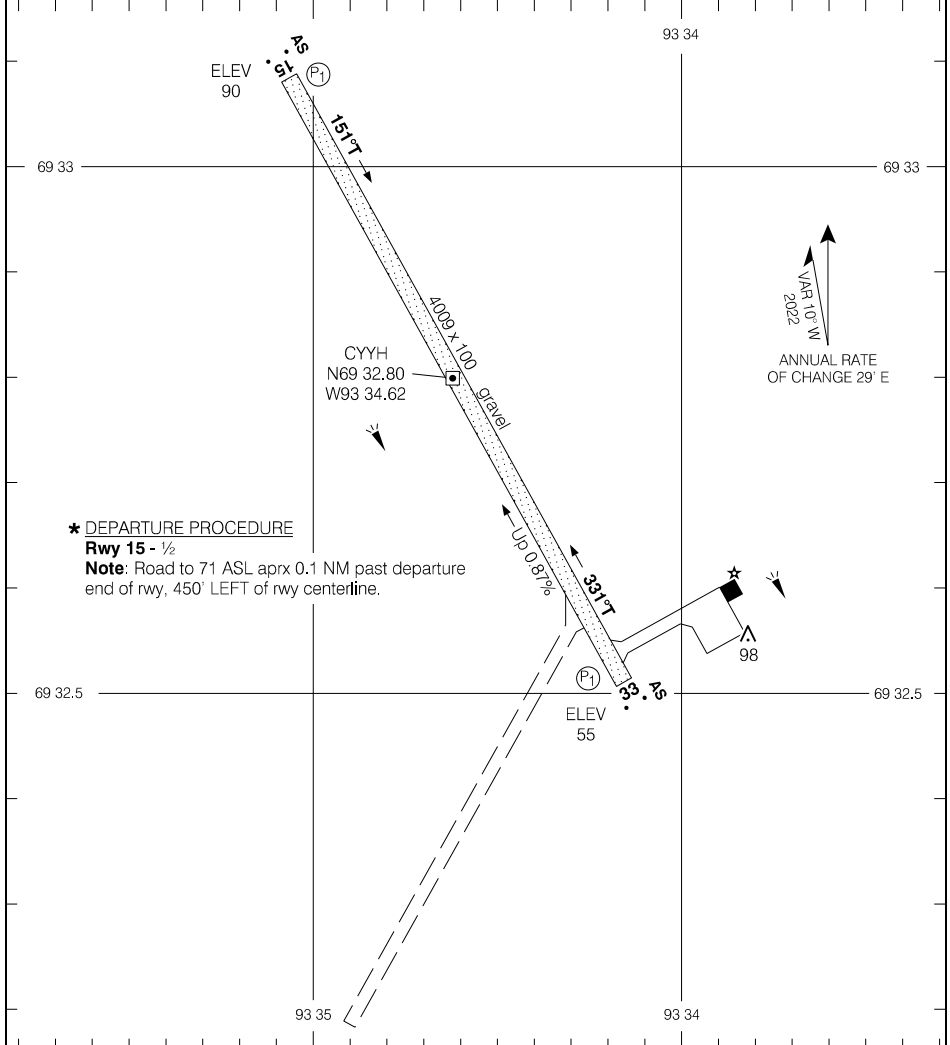
AERODROME CHART

EFF 21 MAY 20

CSK6

AERODROME CHART

		APRT RADIO - 122.1				RADIO Edmonton - 123.55			
						<b>MF</b>			
<b>DECL</b>	<b>DISTS</b>	<b>15</b>	<b>33</b>						
TORA		4009	4009						
TODA		4993	4993						
ASDA		4009	4009						
LDA		4009	4009						



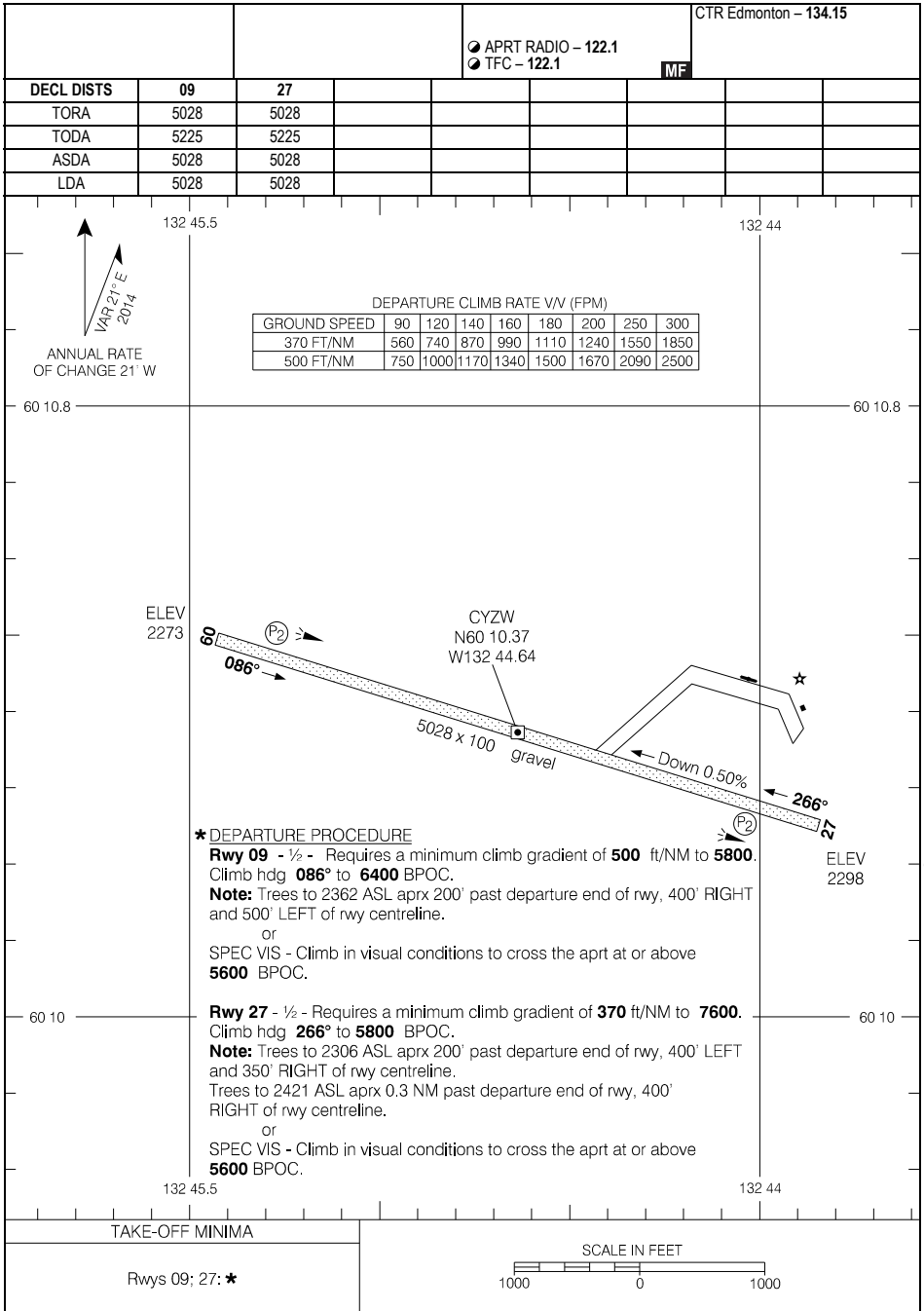
Source of Canadian Civil Aeronautical Data: © 2024 NAV CANADA All rights reserved

TAKE-OFF MINIMA		SCALE IN FEET 
Rwy 15: *	Rwy 33: 1/2	

AERODROME CHART

CYYH

AERODROME CHART



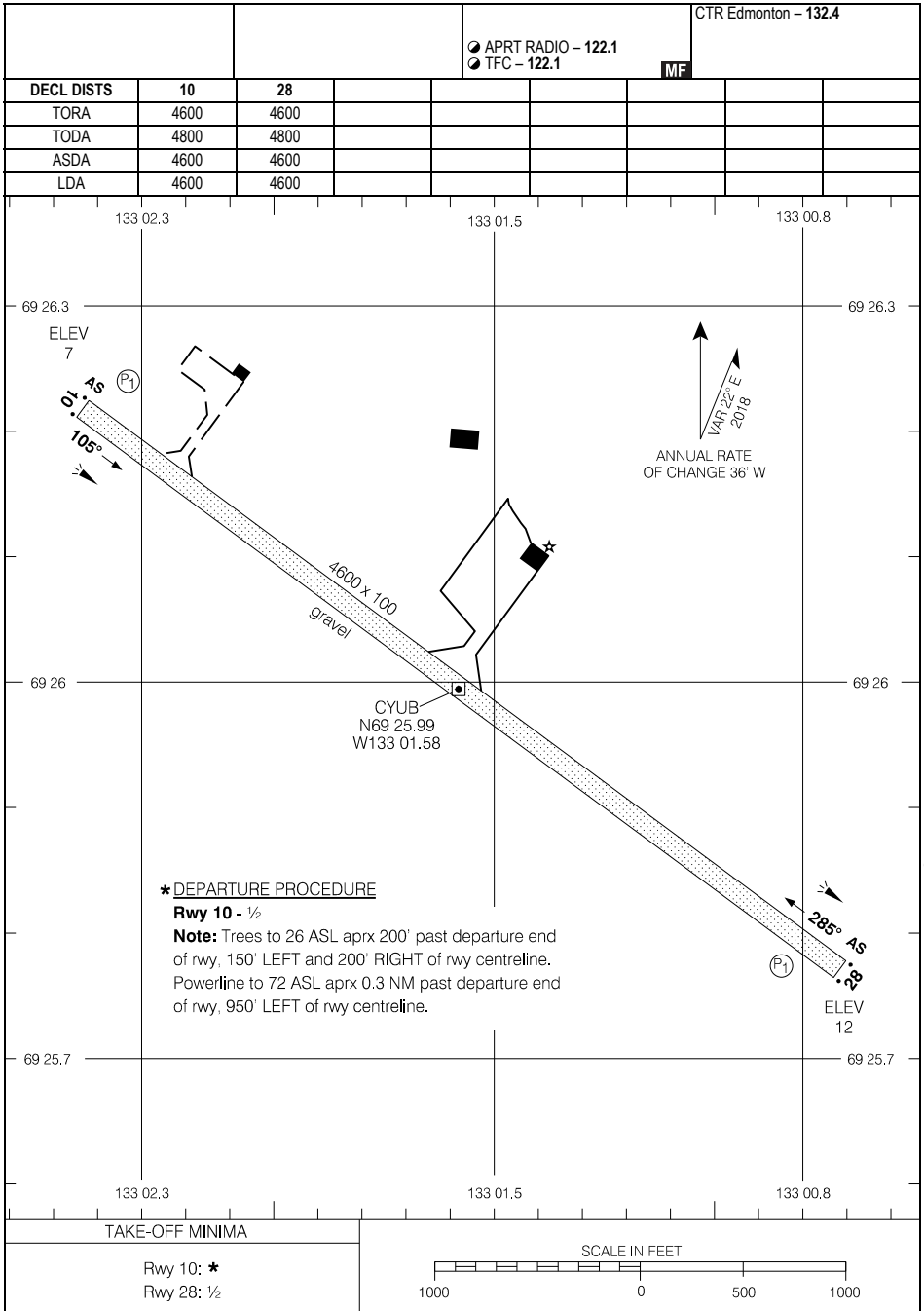
Source of Canadian Civil Aeronautical Data: © 2024 NAV CANADA All rights reserved



CYUB-AD

TUKTOYAKTUK/JAMES GRUBEN, NT  
CYUB

AERODROME CHART



Source of Canadian Civil Aeronautical Data: © 2024 NAV CANADA All rights reserved

AERODROME CHART

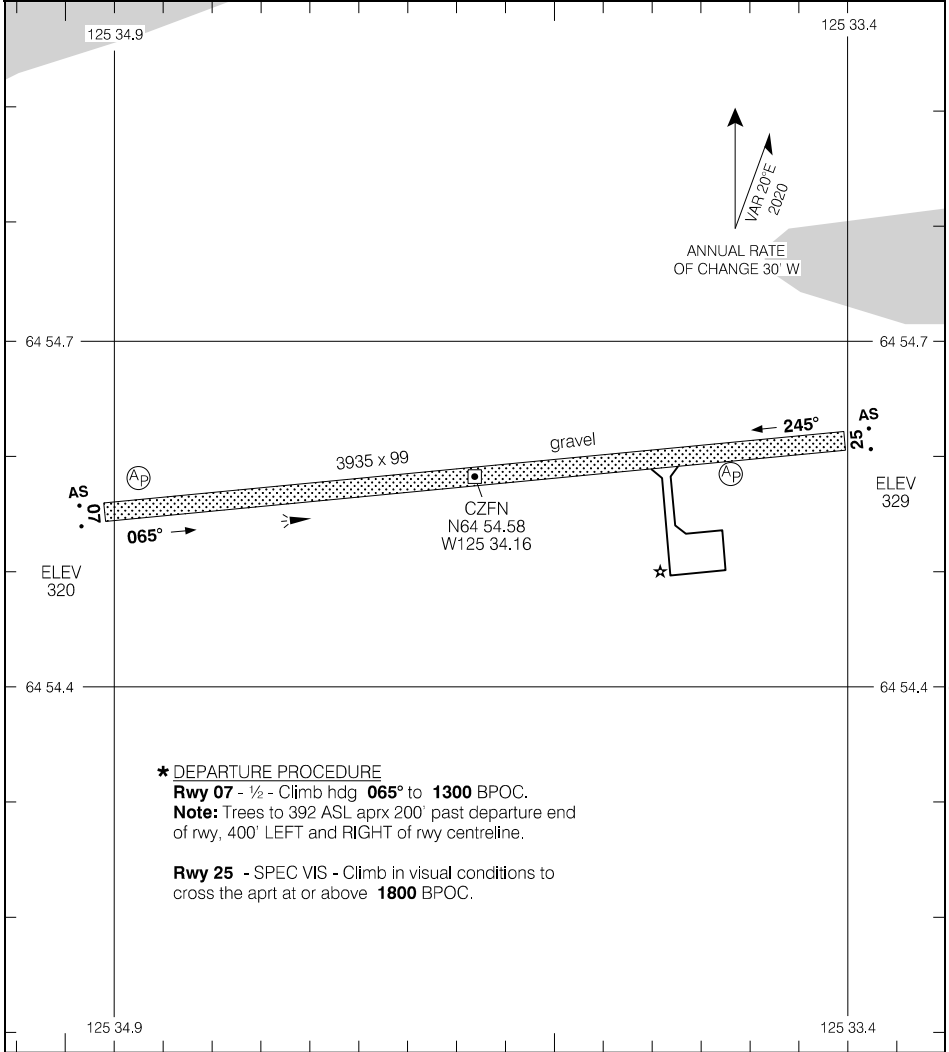
EFF 2 DEC 21

CYUB

CYUB-AD

AERODROME CHART

				● APRT RADIO - 122.1 ● TFC - 122.1		MF	
DECL	DISTS	07	25				
TORA		3935	3935				
TODA		4135	4135				
ASDA		3935	3935				
LDA		3935	3935				



Source of Canadian Civil Aeronautical Data: © 2024 NAV CANADA All rights reserved

**\* DEPARTURE PROCEDURE**  
**Rwy 07** - 1/2 - Climb hdg **065°** to **1300** BPOC.  
**Note:** Trees to 392 ASL, aprx 200' past departure end of rwy, 400' LEFT and RIGHT of rwy centreline.  
**Rwy 25** - SPEC VIS - Climb in visual conditions to cross the aprt at or above **1800** BPOC.

TAKE-OFF MINIMA

Rwys 07, 25: \*

SCALE IN FEET

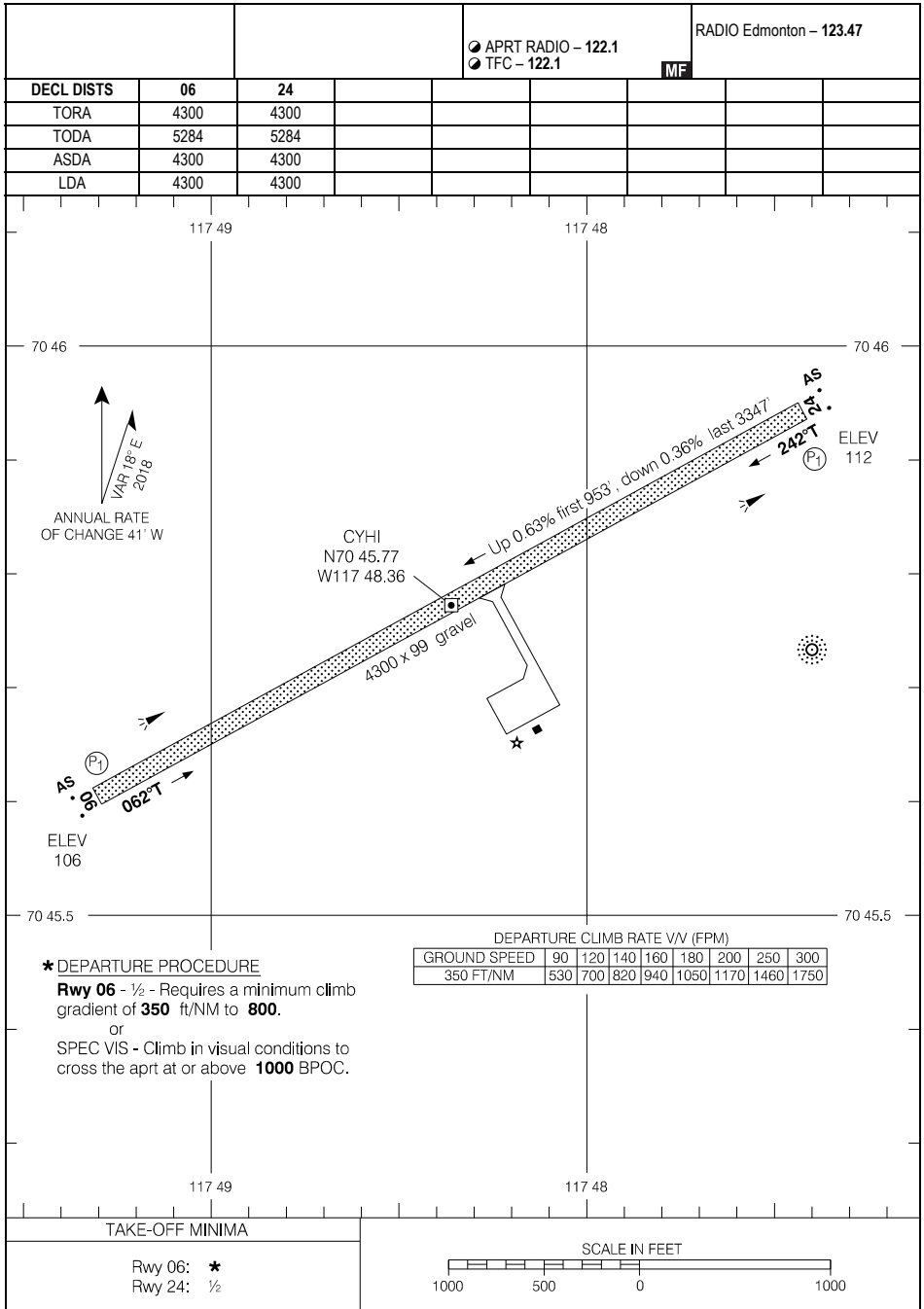
1000 0 1000

AERODROME CHART

EFF 2 DEC 21

CZFN

AERODROME CHART



Source of Canadian Civil Aeronautical Data: © 2024 NAV CANADA All rights reserved

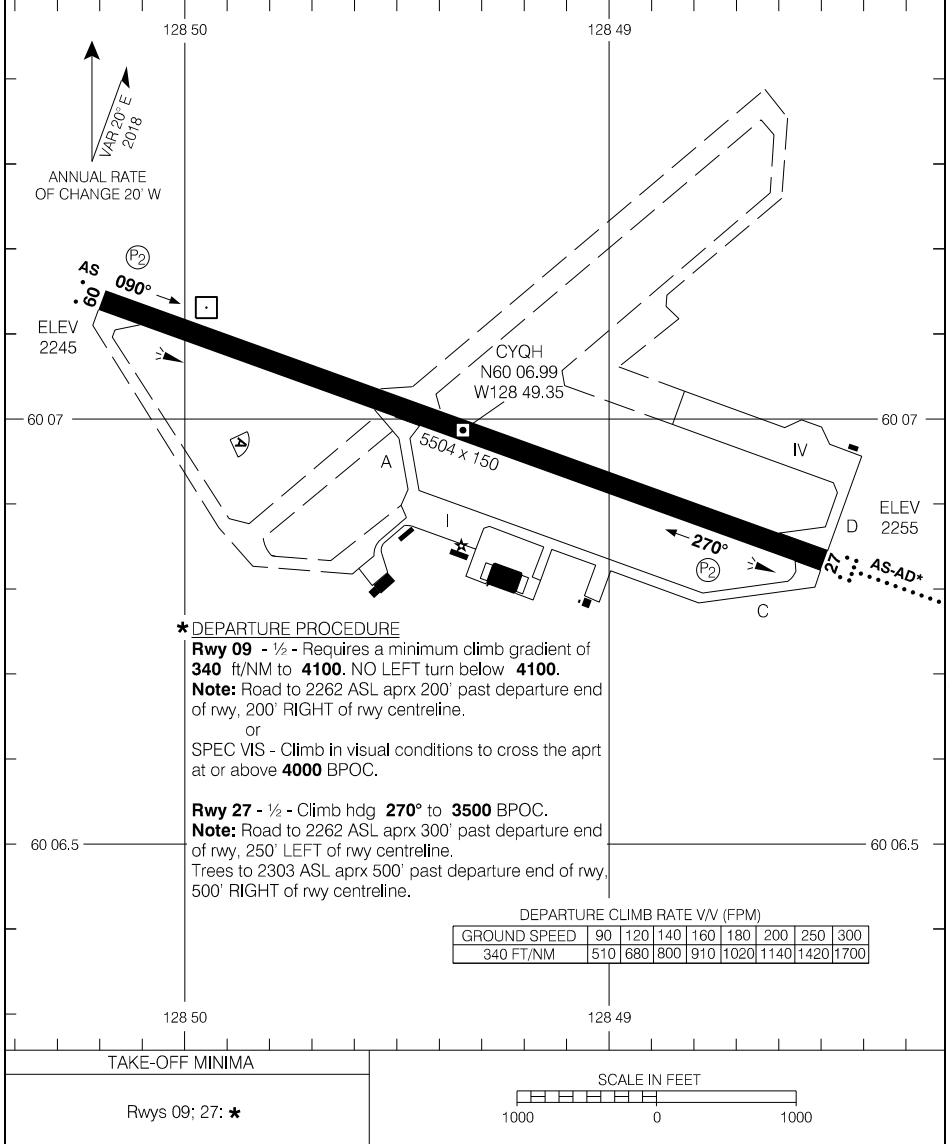
AERODROME CHART

EFF 30 NOV 23

CYHI

AERODROME CHART

				APRT RADIO - 122.1		RADIO Whitehorse - 123.37	
						MF	
<b>DECL</b>	<b>DISTS</b>	<b>09</b>	<b>27</b>				
TORA		5504	5504				
TODA		5704	5804				
ASDA		5504	5504				
LDA		5504	5504				



Source of Canadian Civil Aeronautical Data: © 2024 NAV CANADA All rights reserved


AERODROME CHART

EFF 7 OCT 21

CYQH

AERODROME CHART

AWOS - 128.7				TFC - 123.2		ATF	
<b>DECL DIST</b>	<b>13</b>	<b>31</b>					
TORA	2999	2999					
TODA	3196	3196					
ASDA	2999	2999					
LDA	2999	2999					



Source of Canadian Civil Aeronautical Data: © 2024 NAV CANADA All rights reserved

**\* DEPARTURE PROCEDURE**  
**Rwy 13** - ½  
**Note:** Trees to 1253 ASL, 200' past the departure end of rwy, aprx 100' LEFT of rwy centreline.  
**Rwy 31** - SPEC VIS - Climb in visual conditions to cross the aprt at or above **1900** BPOC.

TAKE-OFF MINIMA

Rwys 13; 31: \*

SCALE IN FEET

1000 0 1000

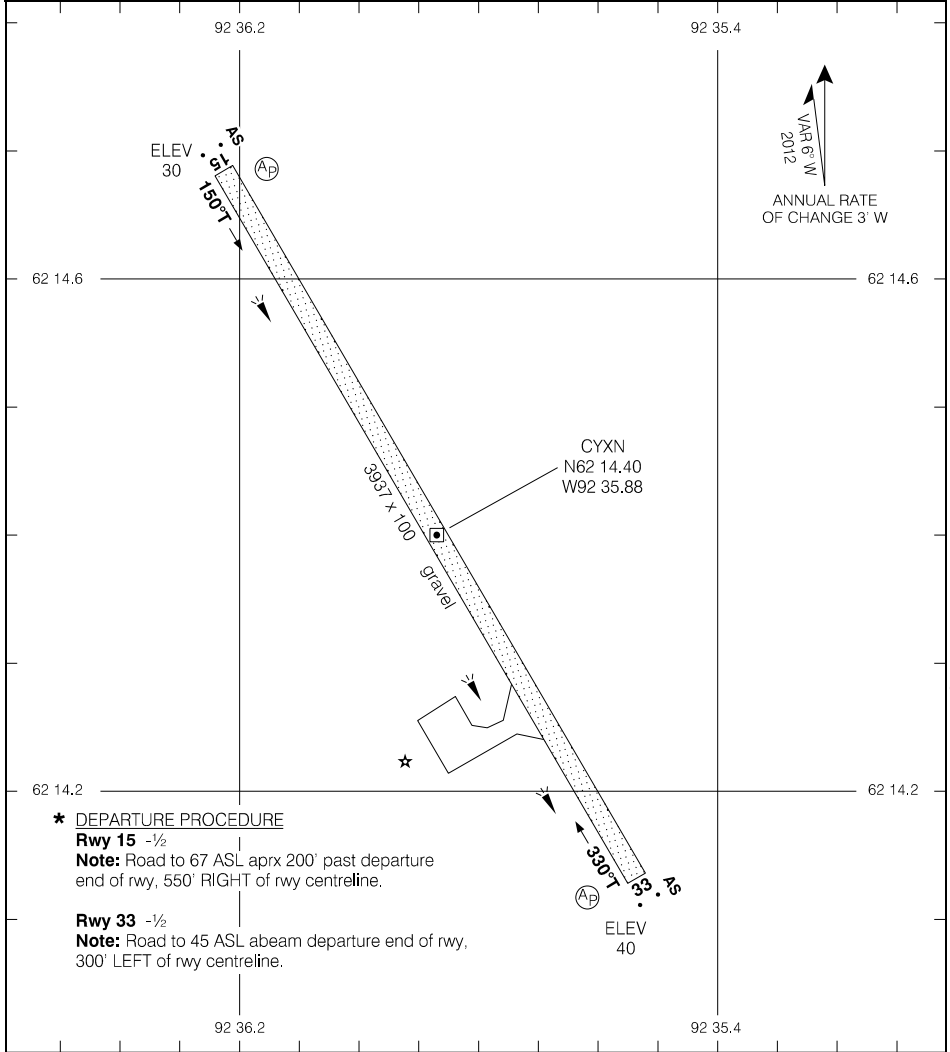
AERODROME CHART

EFF 10 AUG 23

CYWE

AERODROME CHART

				APRT RADIO - 122.1 TFC - 122.1		MF	
<b>DECL</b>	<b>DISTS</b>	<b>15</b>	<b>33</b>				
TORA		3937	3937				
TODA		3937	3937				
ASDA		3937	3937				
LDA		3937	3937				



Source of Canadian Civil Aeronautical Data: © 2024 NAV CANADA All rights reserved

**\* DEPARTURE PROCEDURE**

**Rwy 15** -½

**Note:** Road to 67 ASL aprx 200' past departure end of rwy, 550' RIGHT of rwy centreline.

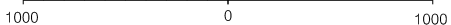
**Rwy 33** -½

**Note:** Road to 45 ASL abeam departure end of rwy, 300' LEFT of rwy centreline.

TAKE-OFF MINIMA

Rwy 15; 33: \*

SCALE IN FEET



AERODROME CHART

EFF 3 NOV 22

CYXN

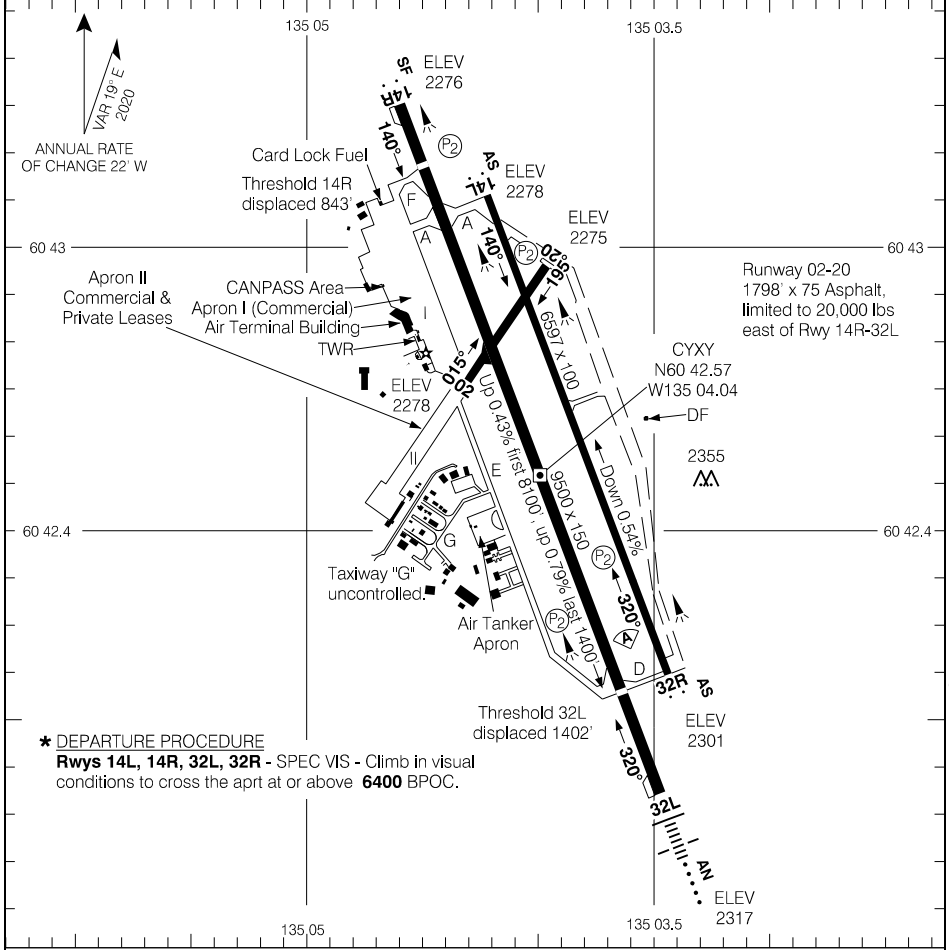


CYXY-AD

WHITEHORSE/ERIK NIELSEN INTL, YT  
CYXY

AERODROME CHART

ATIS - 125.25		GND - 121.9		TWR - 118.3 236.6 RADIO - 118.3		CTR Edmonton - 134.15	
DECL DIST		02	20	14R	32L	14L	32R
TORA	1798	nu	9500	9500	6597	6597	
TODA	1798	nu	10484	10484	9877	6597	
ASDA	1798	nu	9500	9500	6597	6597	
LDA	nu	1798	8657	8098	6597	6597	



**\* DEPARTURE PROCEDURE**  
Rwys 14L, 14R, 32L, 32R - SPEC VIS - Climb in visual conditions to cross the apt at or above 6400 BPOC.

RUNWAY LEVEL OF SERVICE	
RVO	LVO
RWY 32L: RVR 1200 RWY 14R: (1/4sm)	NOT AUTHORIZED
TAKE-OFF MINIMA	
Rwys 14L; 14R; 32L; 32R: *	
Rwys 02; 20: NOT ASSESSED	



Source of Canadian Civil Aeronautical Data: © 2024 NAV CANADA All rights reserved

AERODROME CHART

EFF 21 MAR 24

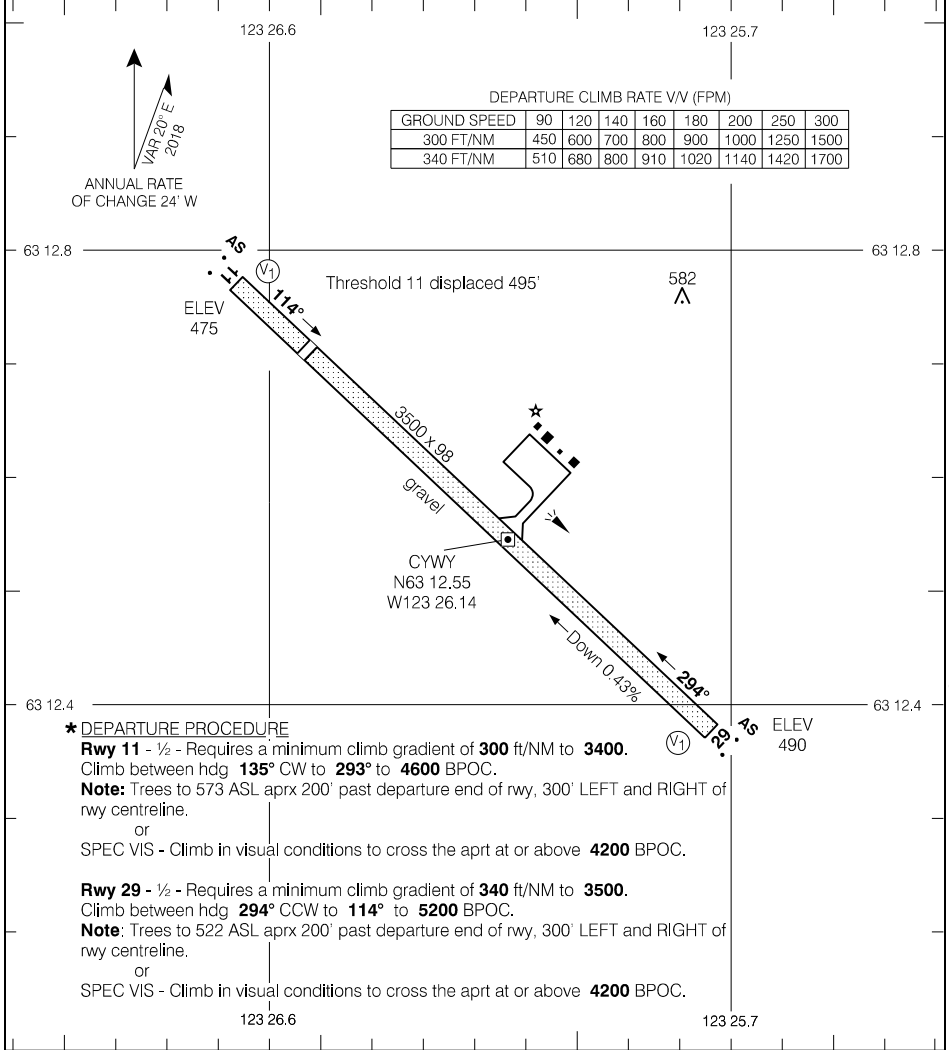
CYXY

CYXY-AD



AERODROME CHART

				APRT RADIO - 122.1			
				TFC - 122.1		MF	
DECL	DISTS	11	29				
TORA		3500	3500				
TODA		3697	3697				
ASDA		3500	3500				
LDA		3005	3500				



Source of Canadian Civil Aeronautical Data: © 2024 NAV CANADA All rights reserved

**\* DEPARTURE PROCEDURE**

**Rwy 11 - ½** - Requires a minimum climb gradient of **300 ft/NM to 3400**.  
Climb between hdg **135° CW to 293°** to **4600 BPOC**.  
**Note:** Trees to 573 ASL aprx 200' past departure end of rwy, 300' LEFT and RIGHT of rwy centreline.  
or  
SPEC VIS - Climb in visual conditions to cross the apt at or above **4200 BPOC**.

**Rwy 29 - ½** - Requires a minimum climb gradient of **340 ft/NM to 3500**.  
Climb between hdg **294° CCW to 114°** to **5200 BPOC**.  
**Note:** Trees to 522 ASL aprx 200' past departure end of rwy, 300' LEFT and RIGHT of rwy centreline.  
or  
SPEC VIS - Climb in visual conditions to cross the apt at or above **4200 BPOC**.

TAKE-OFF MINIMA	SCALE IN FEET
Rwys 11, 29: *	1000 0 1000

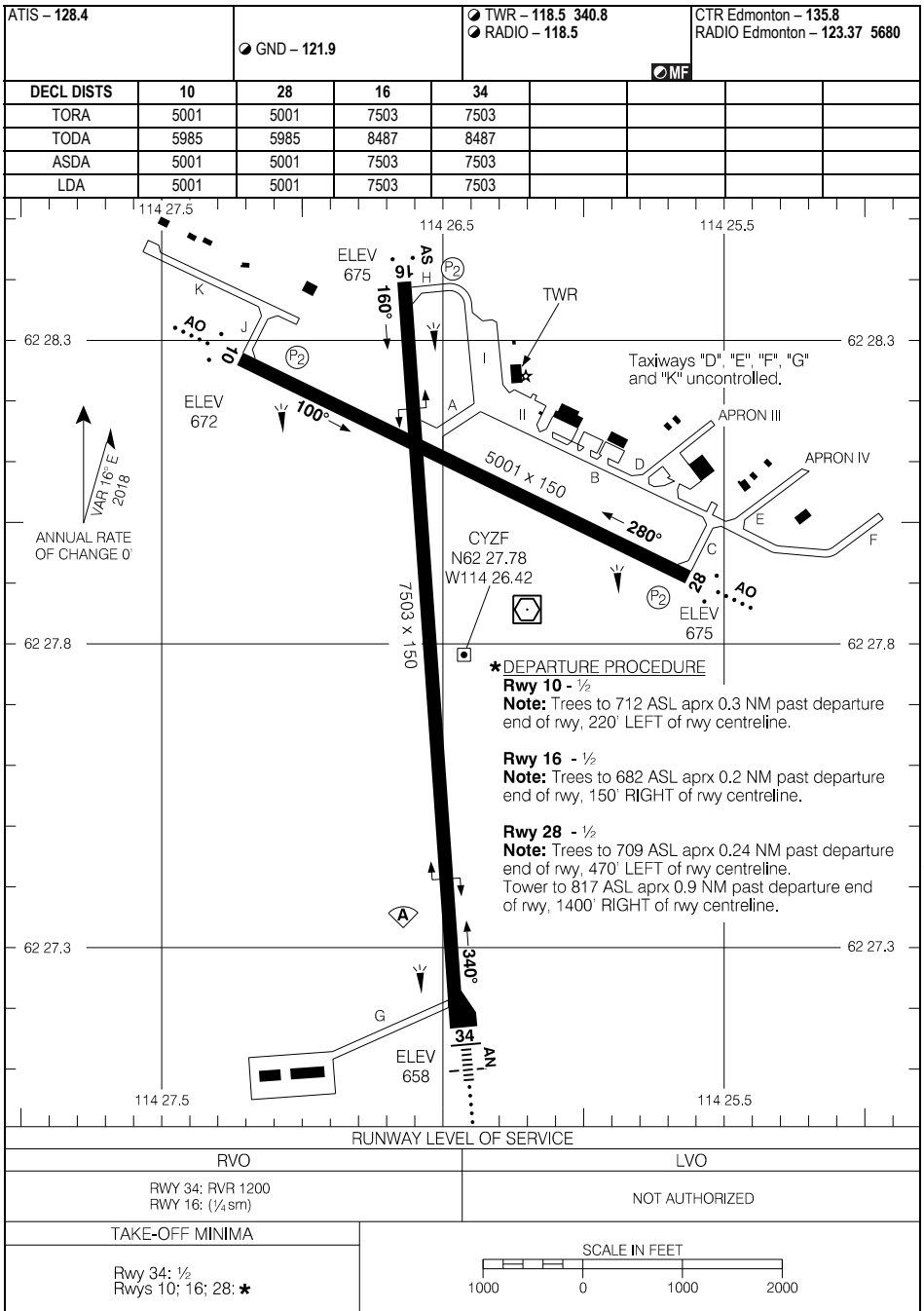
AERODROME CHART

CYWY

CYZF-AD

YELLOWKNIFE, NT  
CYZF

AERODROME CHART



Source of Canadian Civil Aeronautical Data: © 2024 NAV CANADA All rights reserved

AERODROME CHART

EFF 10 AUG 23

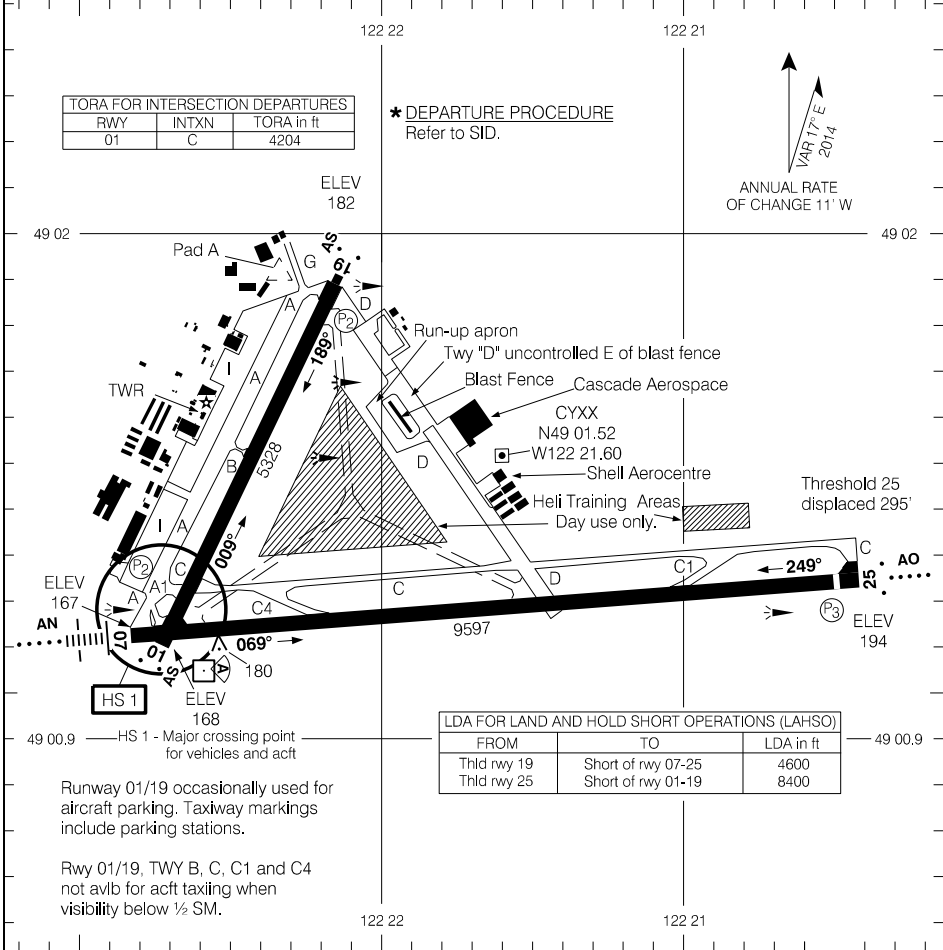
CYZF

CYZF-AD

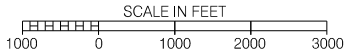
AERODROME CHART

● ATIS - 119.8	● GND - 121.8	● TWR - 119.4 295.0	● RADIO Cranbrook - 119.4 295.0	TML Victoria - 132.7
				● MF*

DECL DIST	01	19	07	25
TORA	5328	5328	9597	9597
TODA	6178	5854	10101	10581
ASDA	5328	5328	9597	9597
LDA	5328	5328	9597	9302



RUNWAY LEVEL OF SERVICE	
RVO	LVO
RWY 07: RVR 1200 RWY 25: ( 1/4 sm)	NOT AUTHORIZED
TAKE-OFF MINIMA	
Rwy 01: Not Assessed Rwys 07; 19; 25: *	



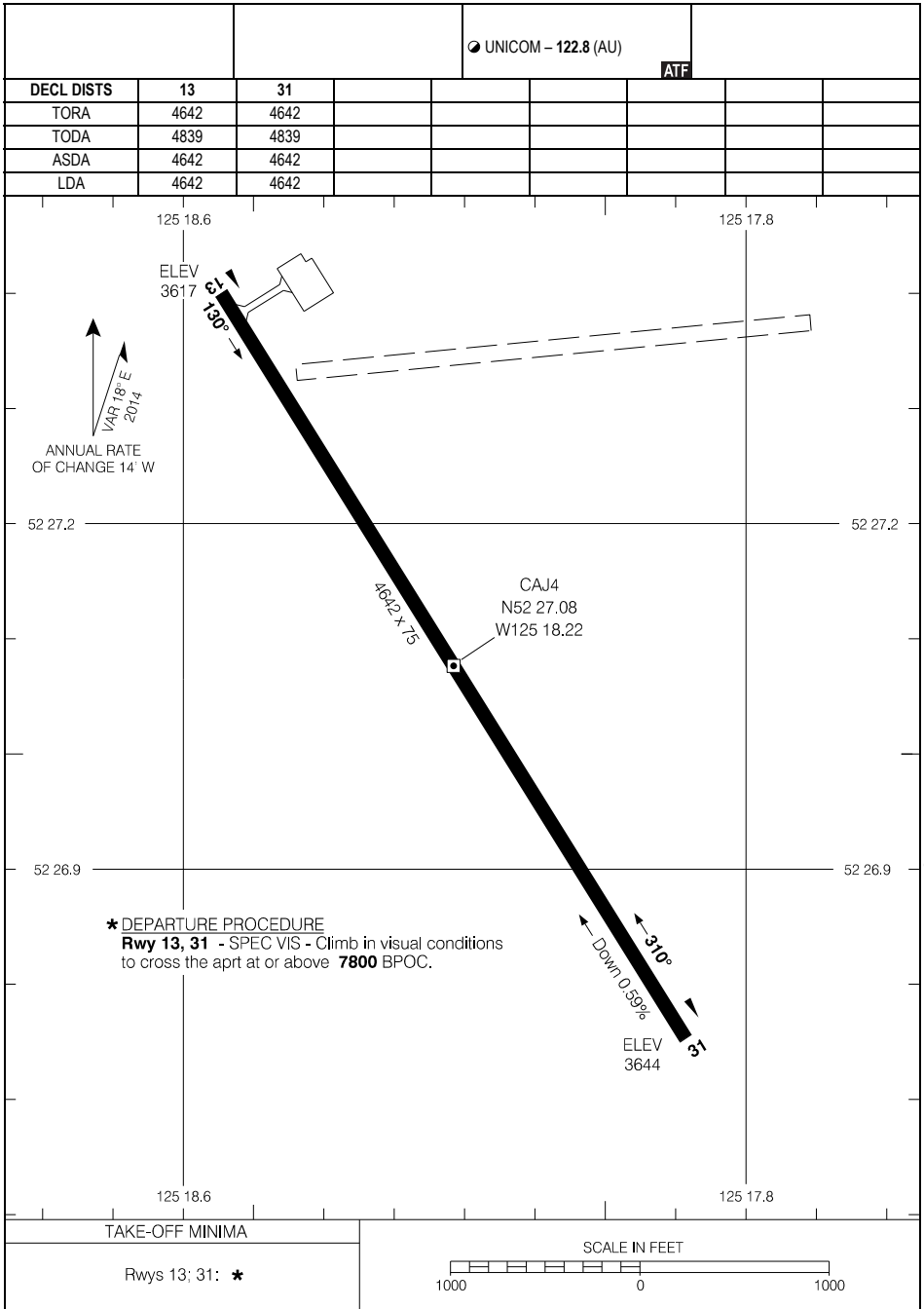
Source of Canadian Civil Aeronautical Data: © 2024 NAV CANADA All rights reserved

AERODROME CHART

EFF 25 JAN 24

CYXX

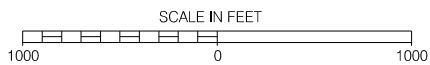
AERODROME CHART



**\* DEPARTURE PROCEDURE**  
**Rwy 13, 31** - SPEC VIS - Climb in visual conditions to cross the apt at or above **7800** BPOC.

TAKE-OFF MINIMA

Rwys 13; 31: \*

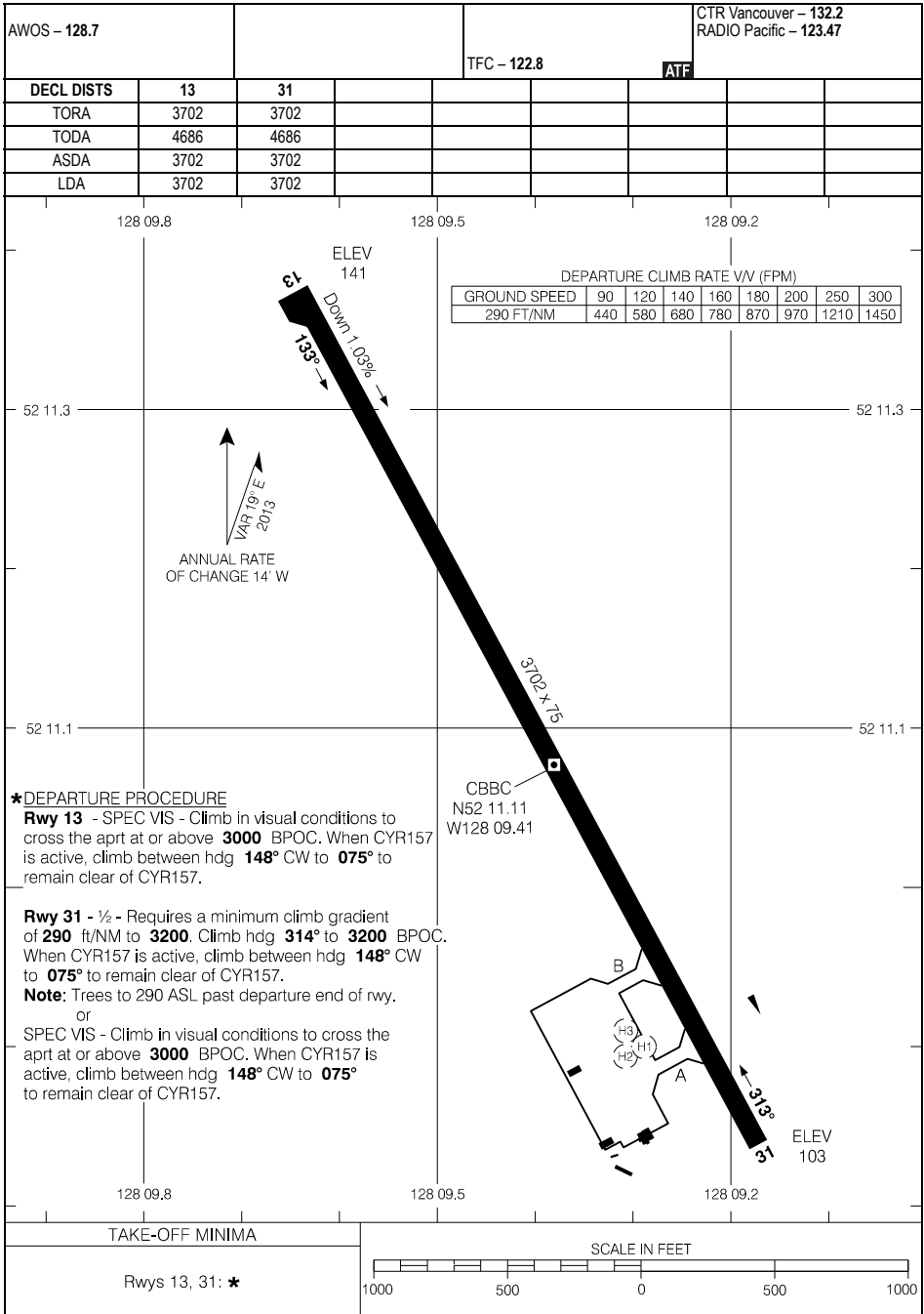


AERODROME CHART

EFF 14 JUL 22

CAJ4

AERODROME CHART

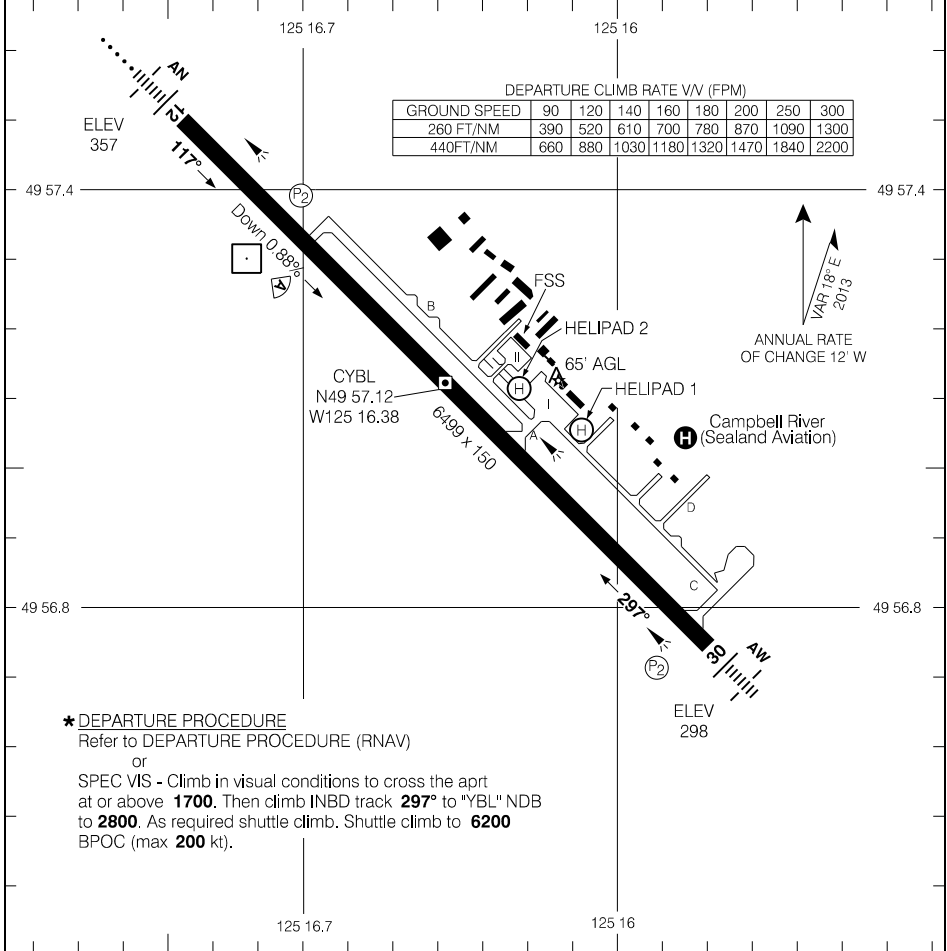


AERODROME CHART

EFF 10 SEP 20

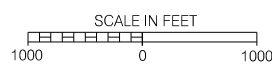
AERODROME CHART

● ATIS – 128.55				● RADIO – 122.0		TML Comox – 123.7 227.6	
				● TFC – 122.0		RADIO Pacific – 123.55	
DECL DIST		12	30				
TORA		6499	6499				
TODA		7483	7483				
ASDA		6499	6499				
LDA		6499	6499				



Source of Canadian Civil Aeronautical Data: © 2024 NAV CANADA All rights reserved

RUNWAY LEVEL OF SERVICE	
RVO	LVO
RWY 12: RVR 1200 Day only RWY 30: (1/4sm) Day only	NOT AUTHORIZED
TAKE-OFF MINIMA	
Rwys 12; 30: *	

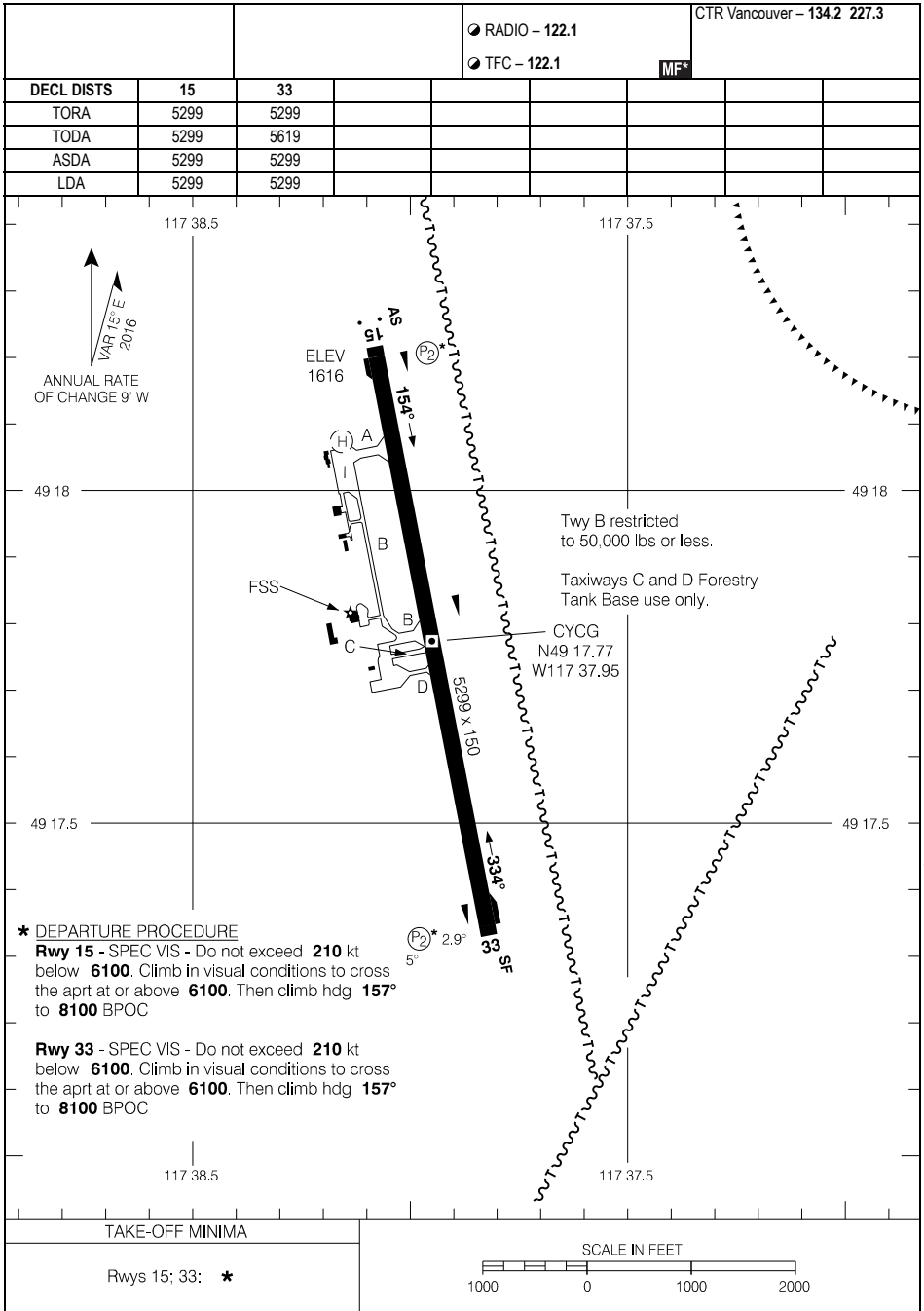


AERODROME CHART

EFF 21 MAR 24

CYBL

AERODROME CHART



AERODROME CHART

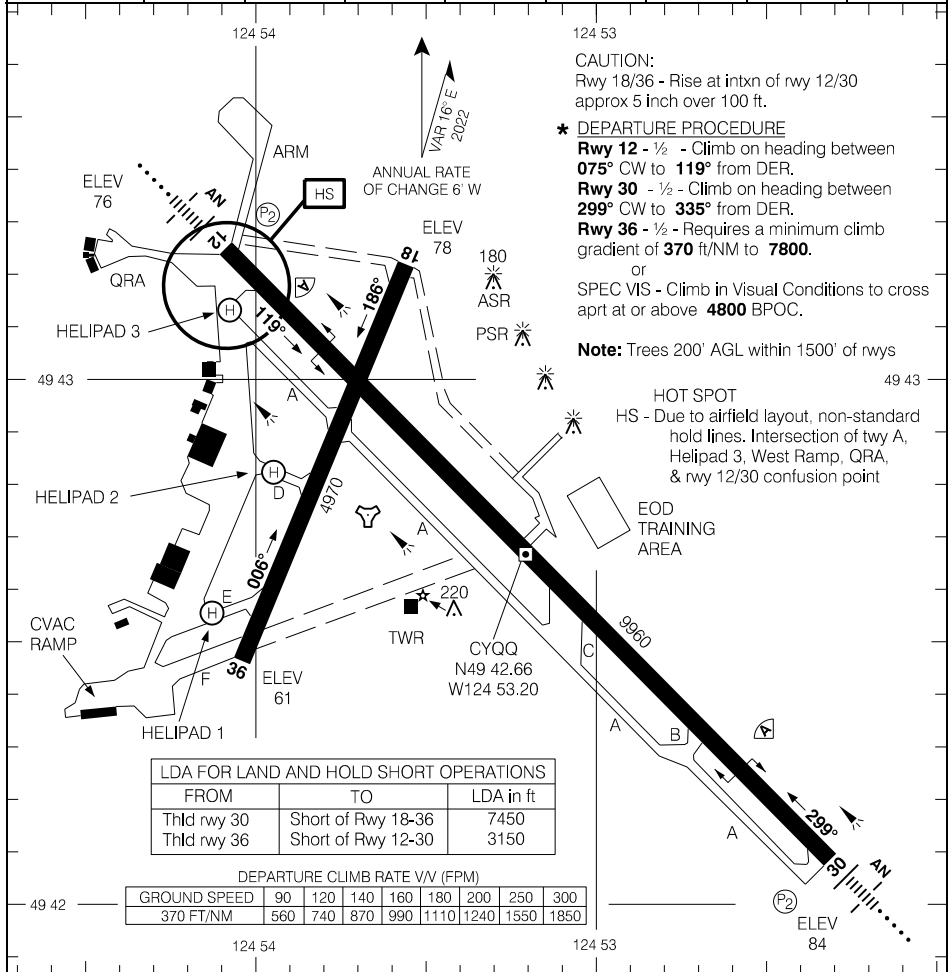
CYCG





AERODROME CHART (DND)

ATIS - 118.6 282.2		CLNC DEL - 127.0 227.6		TWR - 126.2 358.1		DEP - 123.7 227.6	
		GND - 119.75 250.3					
<b>DECL DIST</b>	<b>12</b>	<b>30</b>	<b>18</b>	<b>36</b>			
TORA	9960	9960	4970	4970			
TODA	9960	9960	4970	4970			
ASDA	9960	9960	4970	4970			
LDA	9960	9960	4970	4970			



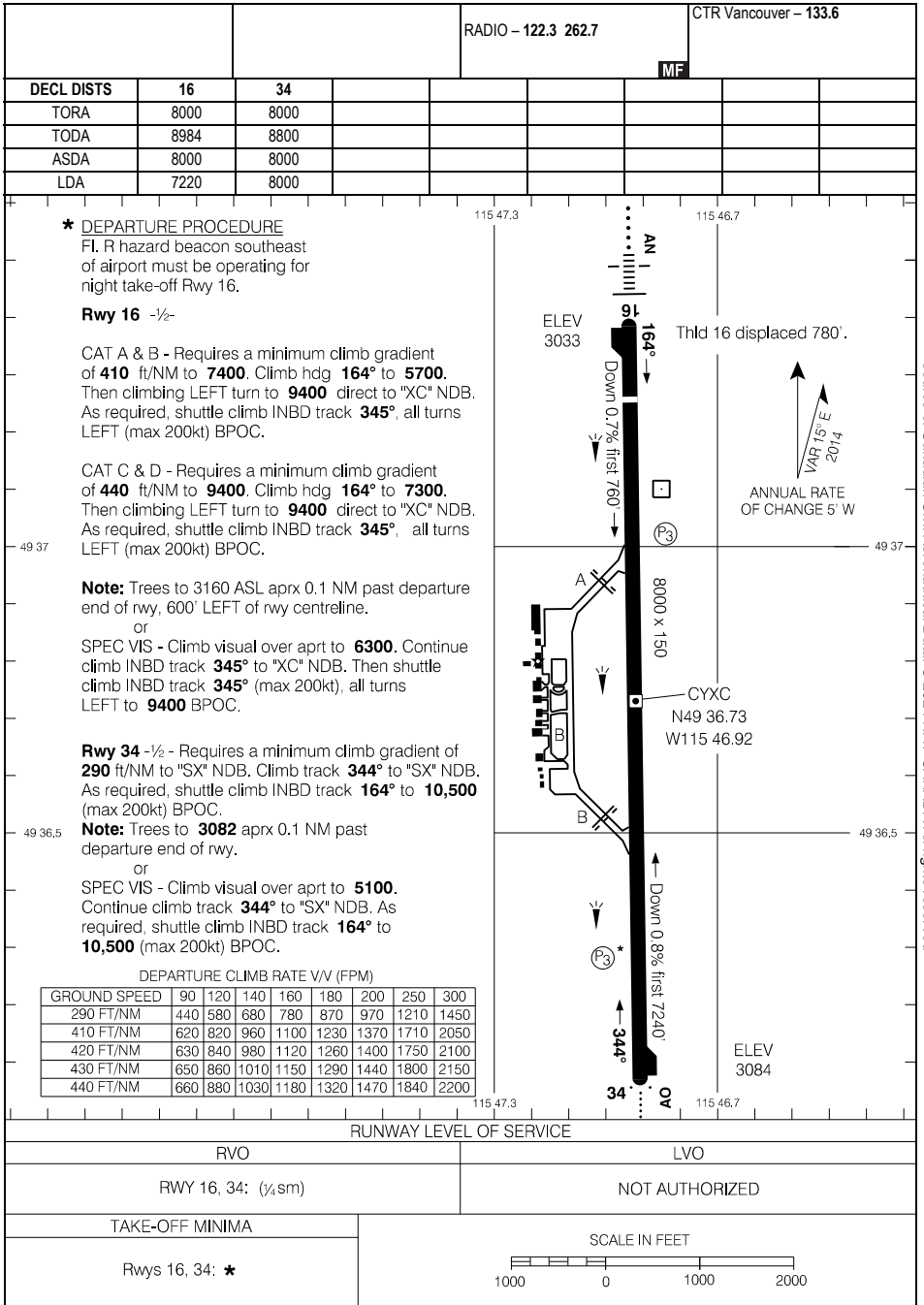
LDA FOR LAND AND HOLD SHORT OPERATIONS		
FROM	TO	LDA in ft
Thld rwy 30	Short of Rwy 18-36	7450
Thld rwy 36	Short of Rwy 12-30	3150

	DEPARTURE CLIMB RATE V/V (FPM)								
	GROUND SPEED	90	120	140	160	180	200	250	300
370 FT/NM	560	740	870	990	1110	1240	1550	1850	

RUNWAY LEVEL OF SERVICE	
RVO	LVO
RWY 12, 30: RVR 1200	NOT AUTHORIZED
TAKE-OFF MINIMA	
Rwys 12; 30; 36: * Rwy 18: NOT ASSESSED	
SCALE IN FEET 2000 1000 0 2000	

AERODROME CHART (DND)

AERODROME CHART



Source of Canadian Civil Aeronautical Data: © 2024 NAV CANADA All rights reserved

AERODROME CHART

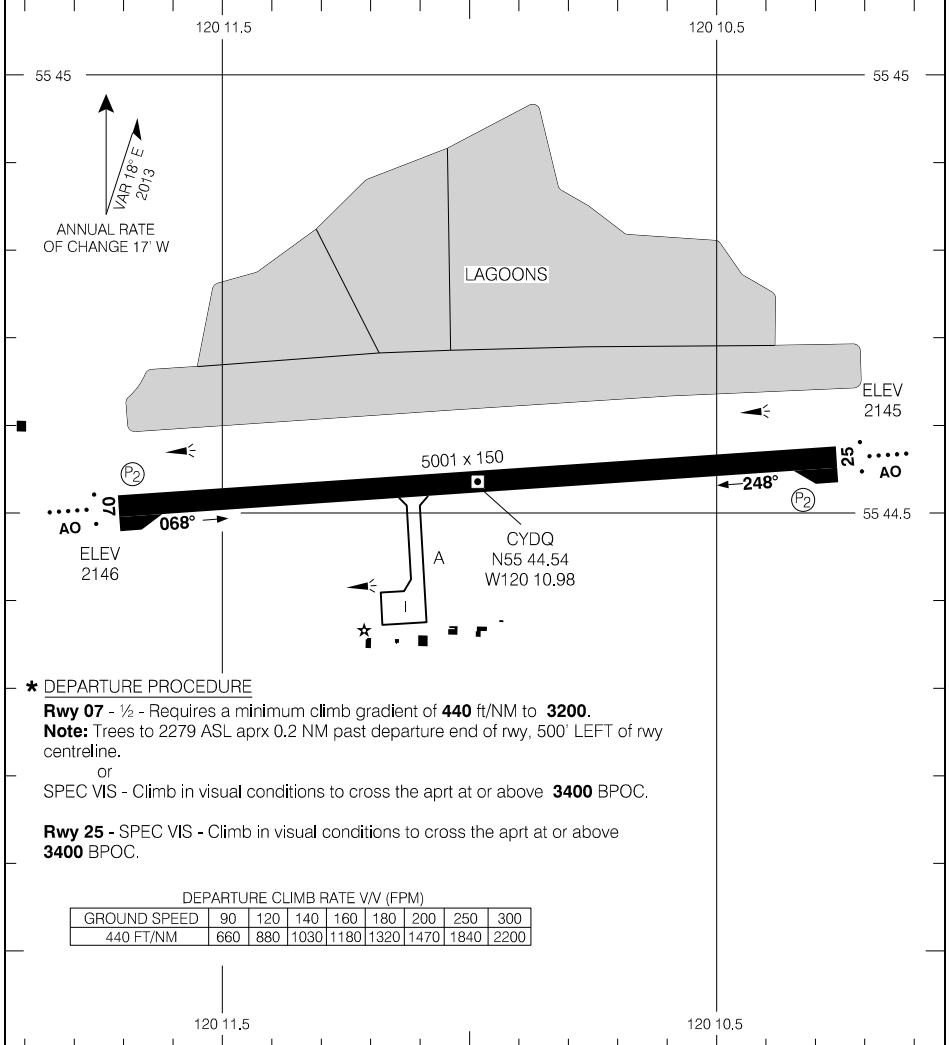
EFF 25 JAN 24

CYXC



AERODROME CHART

AWOS - 128.55				RADIO Peace River - 122.2 TFC - 122.2		RADIO Peace River - 122.2 MF	
<b>DECL</b>	<b>DISTS</b>	<b>07</b>	<b>25</b>				
TORA		5001	5001				
TODA		5985	5785				
ASDA		5001	5001				
LDA		5001	5001				



Source of Canadian Civil Aeronautical Data: © 2024 NAV CANADA All rights reserved

**\* DEPARTURE PROCEDURE**

**Rwy 07** - 1/2 - Requires a minimum climb gradient of **440 ft/NM** to **3200**.  
**Note:** Trees to 2279 ASL aprx 0.2 NM past departure end of rwy, 500' LEFT of rwy centreline.  
 or  
 SPEC VIS - Climb in visual conditions to cross the aprt at or above **3400** BPOC.

**Rwy 25** - SPEC VIS - Climb in visual conditions to cross the aprt at or above **3400** BPOC.

DEPARTURE CLIMB RATE VV (FPM)

GROUND SPEED	90	120	140	160	180	200	250	300
440 FT/NM	660	880	1030	1180	1320	1470	1840	2200

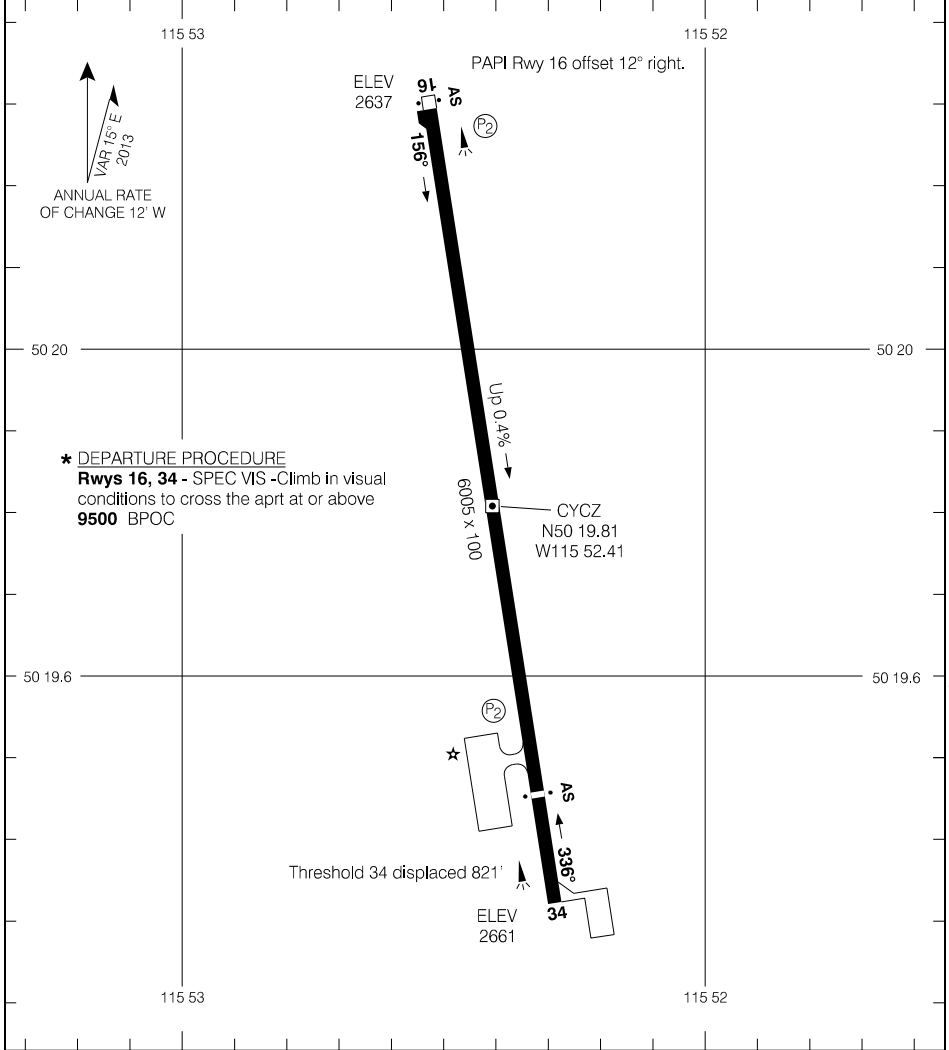
TAKE-OFF MINIMA	SCALE IN FEET
Rwys 07; 25: *	

AERODROME CHART

CYDQ

AERODROME CHART

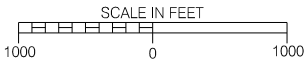
AUTO - 122.97				TFC - 123.2		CTR Vancouver - 133.6	
DECL DIST		16	34				
TORA	6005	6005					
TODA	6005	6005					
ASDA	6005	6005					
LDA	6005	5184					



**\* DEPARTURE PROCEDURE**  
**Rwys 16, 34 - SPEC VIS -** Climb in visual conditions to cross the apt at or above **9500** BPOC

TAKE-OFF MINIMA

Rwys 16; 34: \*



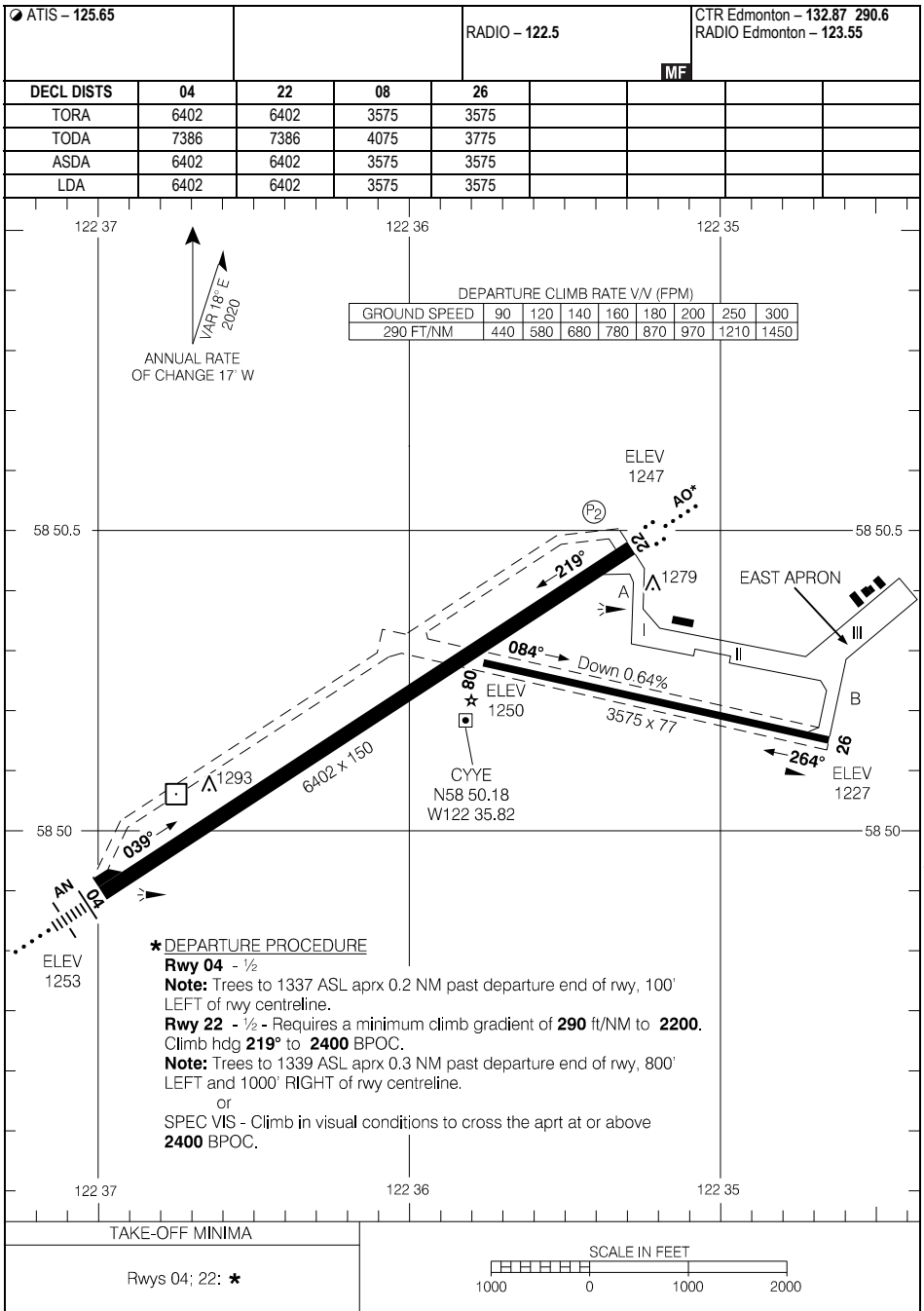
Source of Canadian Civil Aeronautical Data: © 2024 NAV CANADA All rights reserved

AERODROME CHART

EFF 25 JAN 24

CYZZ

AERODROME CHART



Source of Canadian Civil Aeronautical Data: © 2024 NAV CANADA All rights reserved

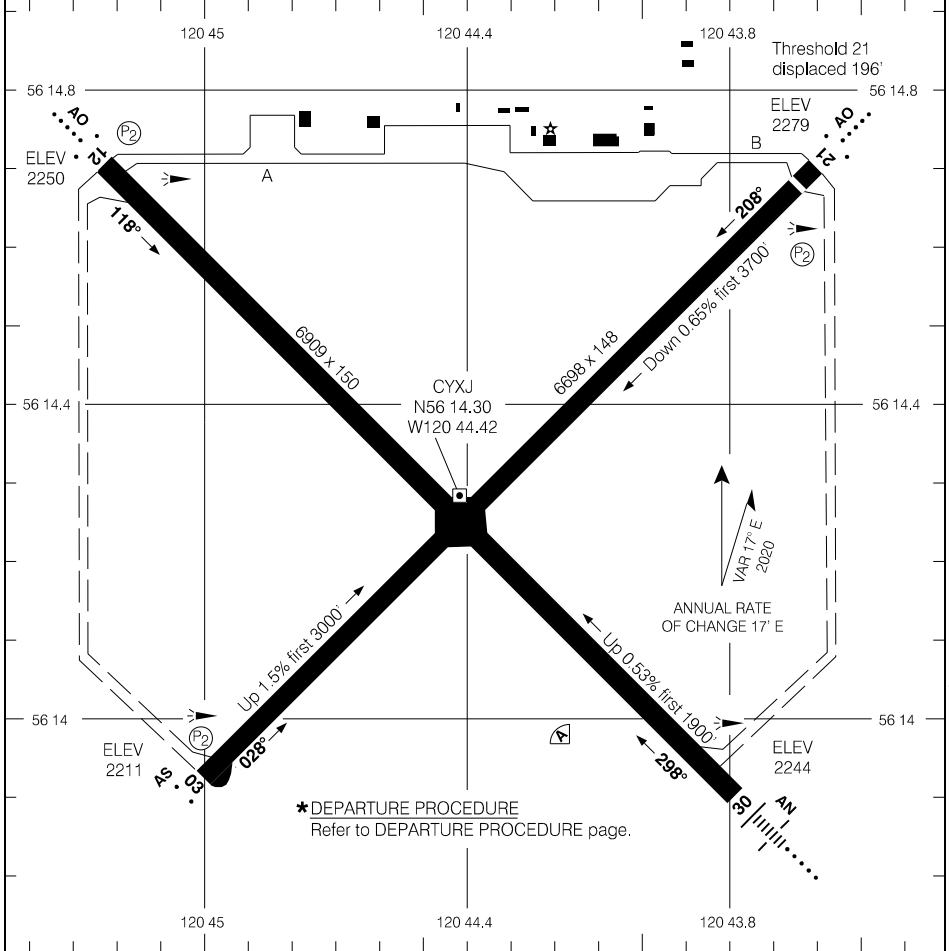
AERODROME CHART

EFF 29 DEC 22

CYYE

AERODROME CHART

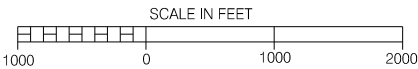
● ATIS - 128.5		● CLNC DEL - 121.9		RADIO - 118.5		CTR Edmonton - 132.6 285.4 RADIO Edmonton - 123.55	
						MF	
DECL	DISTS	03	21	12	30		
TORA		6698	6698	6909	6909		
TODA		7508	7518	7734	7893		
ASDA		6698	6698	6909	6909		
LDA		6698	6502	6909	6909		



Source of Canadian Civil Aeronautical Data: © 2024 NAV CANADA All rights reserved

\*DEPARTURE PROCEDURE  
Refer to DEPARTURE PROCEDURE page.

RUNWAY LEVEL OF SERVICE	
RVO	LVO
RWY 30: RVR 1200 RWY 12: (¼sm)	NOT AUTHORIZED
TAKE-OFF MINIMA	
All Rws: ½	



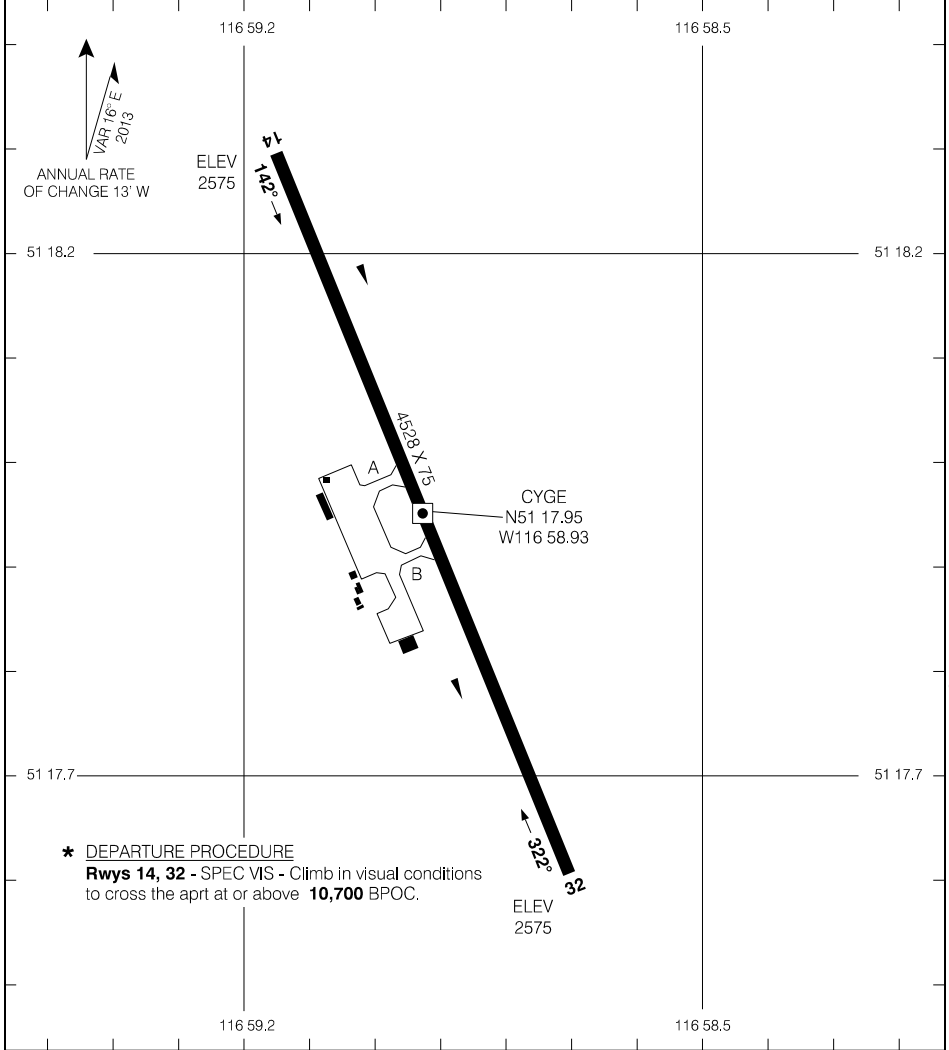
AERODROME CHART

EFF 25 JAN 24

CYXJ

AERODROME CHART

				CTR Vancouver – 132.35 RADIO Pacific – 122.37	
		TFC – 122.8		MF	
<b>DECL</b>	<b>DISTS</b>	<b>14</b>	<b>32</b>		
TORA		4528	4528		
TODA		4528	4528		
ASDA		4528	4528		
LDA		4528	4528		



Source of Canadian Civil Aeronautical Data: © 2024 NAV CANADA All rights reserved

TAKE-OFF MINIMA	SCALE IN FEET
Rwy 14; 32: *	1000 0 1000

AERODROME CHART

EFF 27 JAN 22

CYGE

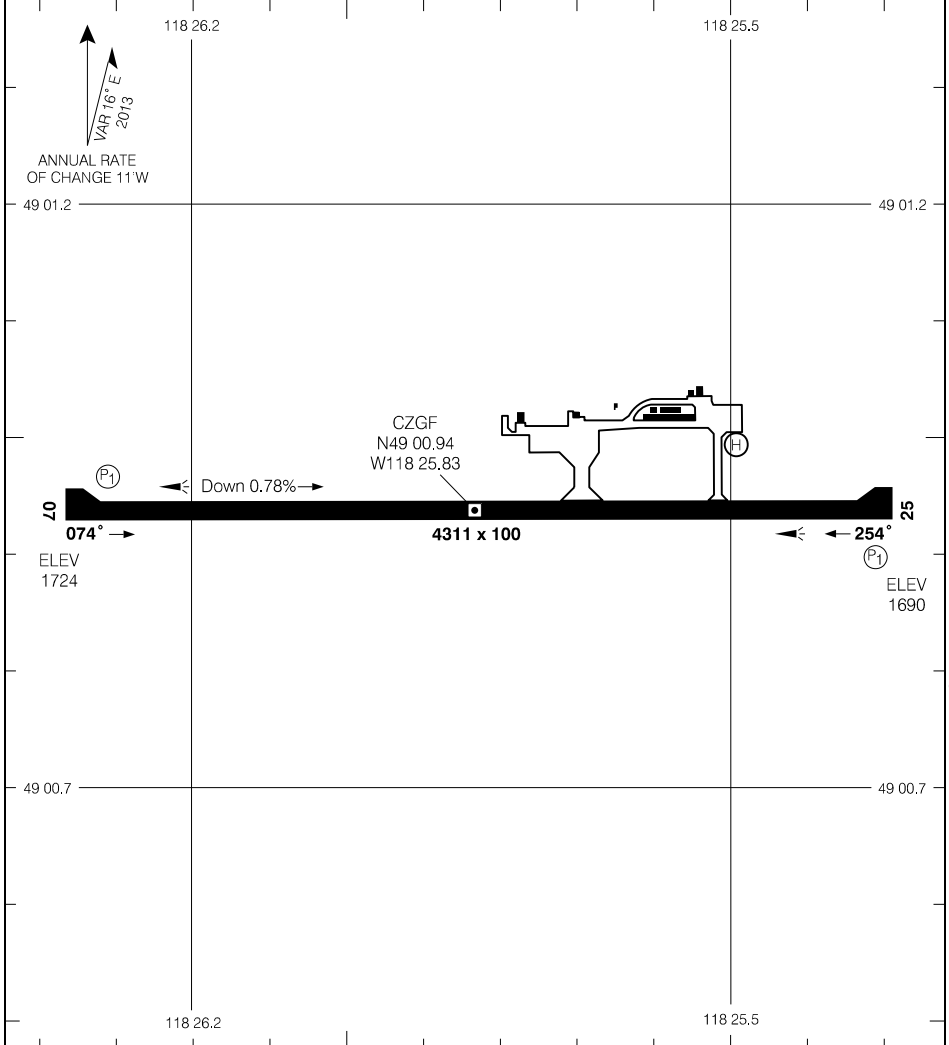


CZGF-AD

GRAND FORKS, BC  
CZGF

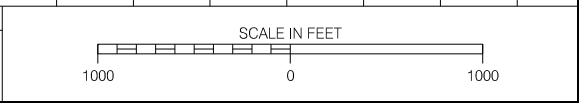
# AERODROME CHART

AUTO - 122.55				TFC - 123.2		CTR Vancouver - 134.2 RADIO Pacific - 125.85	
<b>DECL DIST</b>		<b>07</b>	<b>25</b>				<b>ATF</b>
TORA	4311	4311					
TODA	4700	4790					
ASDA	4311	4311					
LDA	4311	4311					



Source of Canadian Civil Aeronautical Data: © 2024 NAV CANADA All rights reserved

TAKE-OFF MINIMA
Rwys 07; 25: NOT ASSESSED



# AERODROME CHART

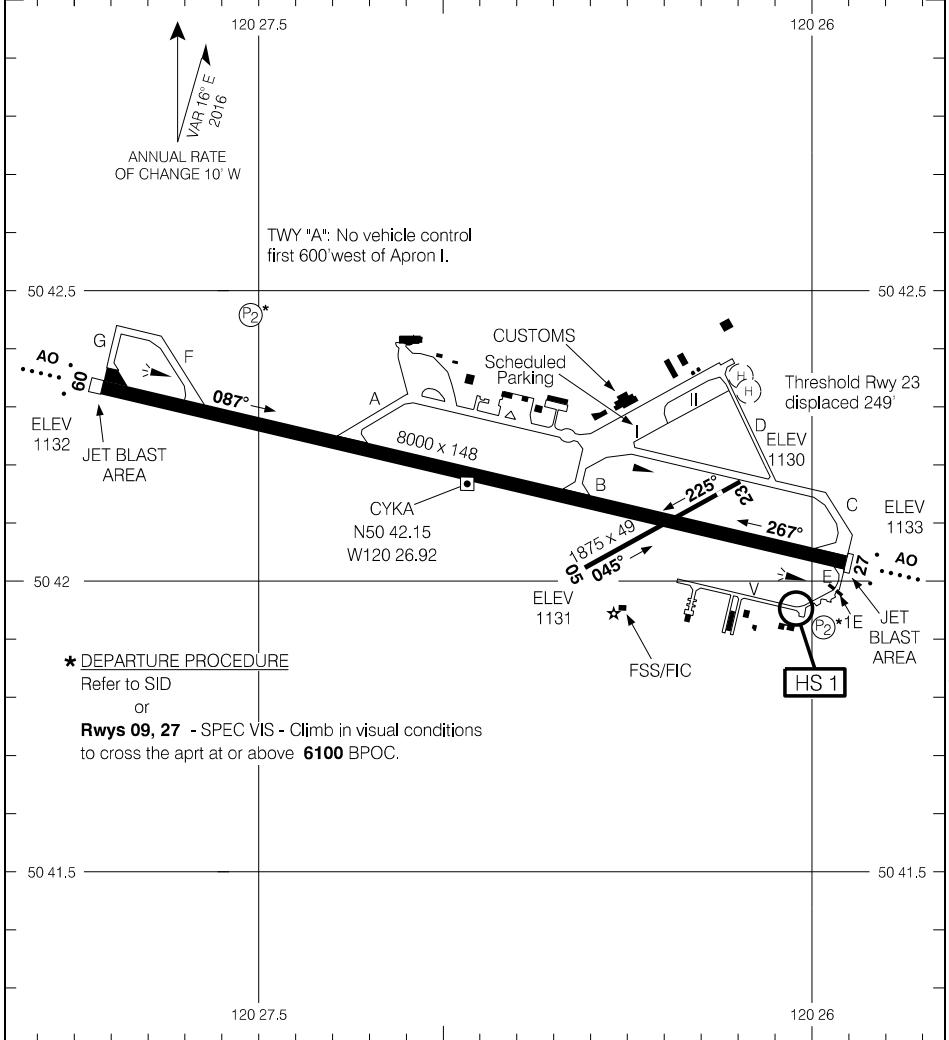
EFF 10 SEP 20

# CZGF

CZGF-AD

AERODROME CHART

		● CLNC DEL - 121.9		RADIO - 125.7		CTR Vancouver - 132.35	
						MF	
DECL DISTS	09	27	05	23			
TORA	8000	8000	1875	1875			
TODA	8984	8984	1875	1875			
ASDA	8000	8000	1875	2552			
LDA	8000	8000	1875	1626			



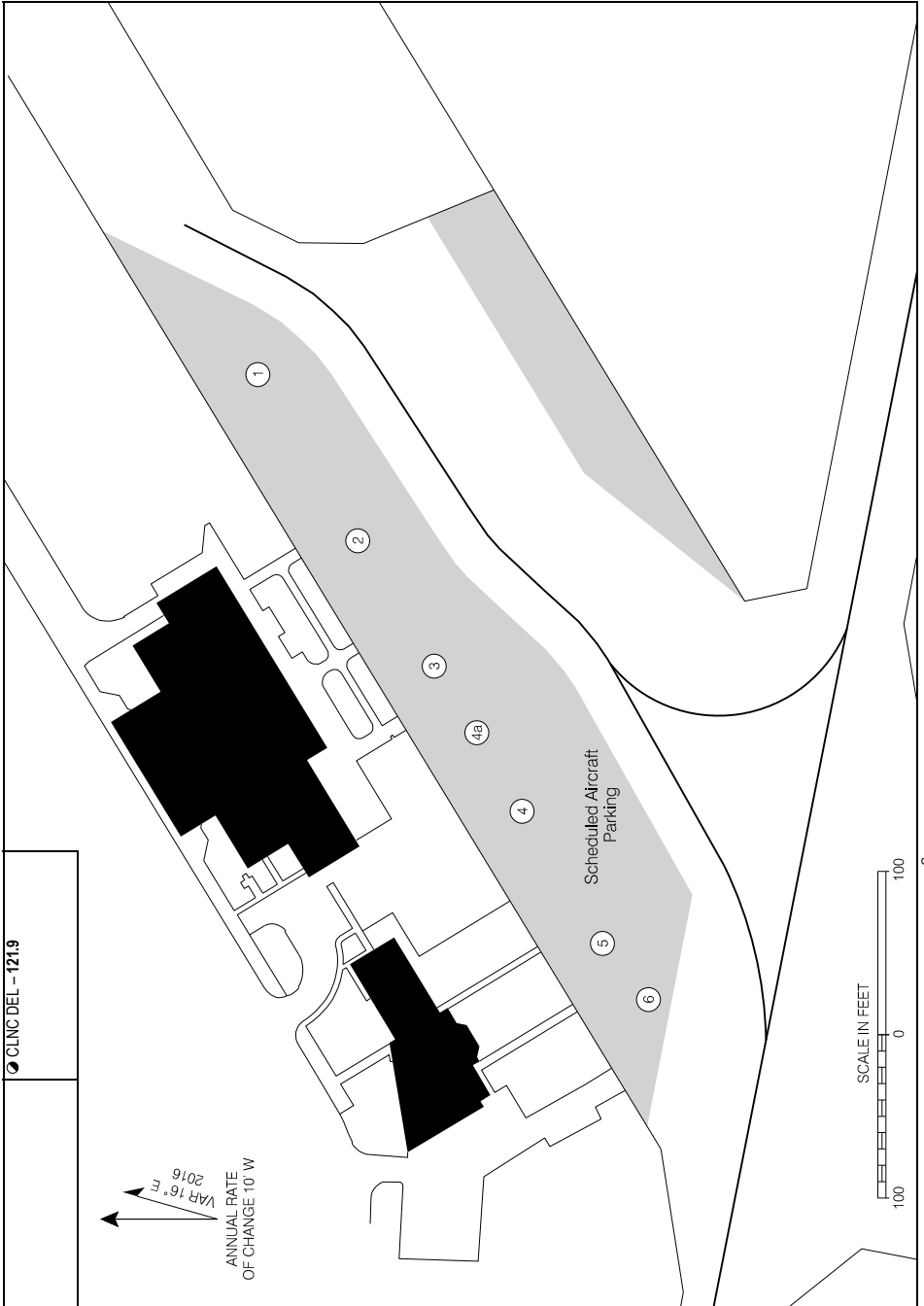
Source of Canadian Civil Aeronautical Data: © 2024 NAV CANADA All rights reserved

AERODROME CHART

EFF 21 MAR 24

CYKA

PARKING AREAS



Source of Canadian Civil Aeronautical Data: © 2024 NAV CANADA All rights reserved

CLNC DEL - 1219

PARKING AREAS

EFF 10 SEP 20

CYKA

PARKING AREAS

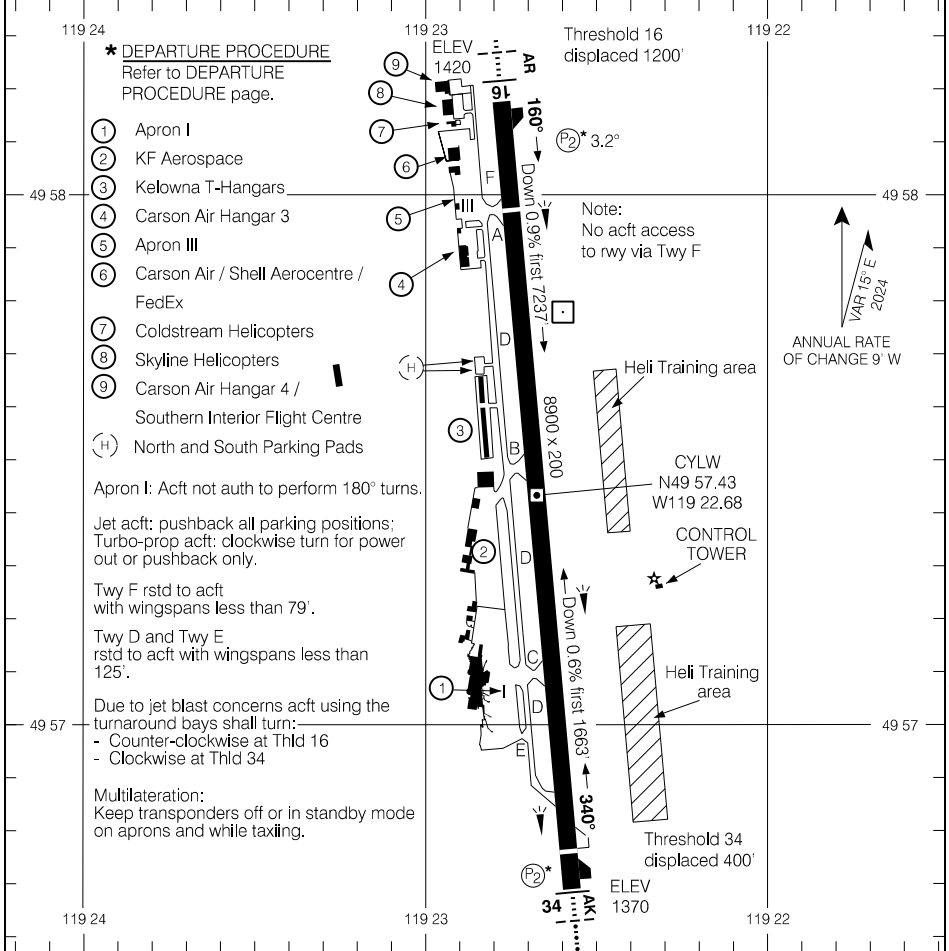
**Aircraft Parking Position**

Position	Coordinates	Position	Coordinates
1	504218.39N 1202625.48W	4A	504216.53N 1202630.20W
2	504217.50N 1202627.71W	5	504215.62N 1202633.07W
3	504216.91N 1202629.39W	6	504215.03N 1202634.55W
4	504216.14N 1202631.59W		

Source of Canadian Civil Aeronautical Data: © 2024 NAV CANADA All rights reserved

AERODROME CHART

ATIS – 127.5 AWOS – 127.5		GND – 121.7		TWR – 119.6 292.2 RADIO Penticton – 119.6		CTR Vancouver – 133.5	
DECL DIST		16	34				
TORA	8900	8900					
TODA	9320	9251					
ASDA	8900	8900					
LDA	7700	8500					



Source of Canadian Civil Aeronautical Data: © 2024 NAV CANADA All rights reserved

RUNWAY LEVEL OF SERVICE	
RVO	LVO
RWY 16, 34: ( 1/4 sm)	NOT AUTHORIZED
TAKE-OFF MINIMA	
Rwys 16; 34: *	



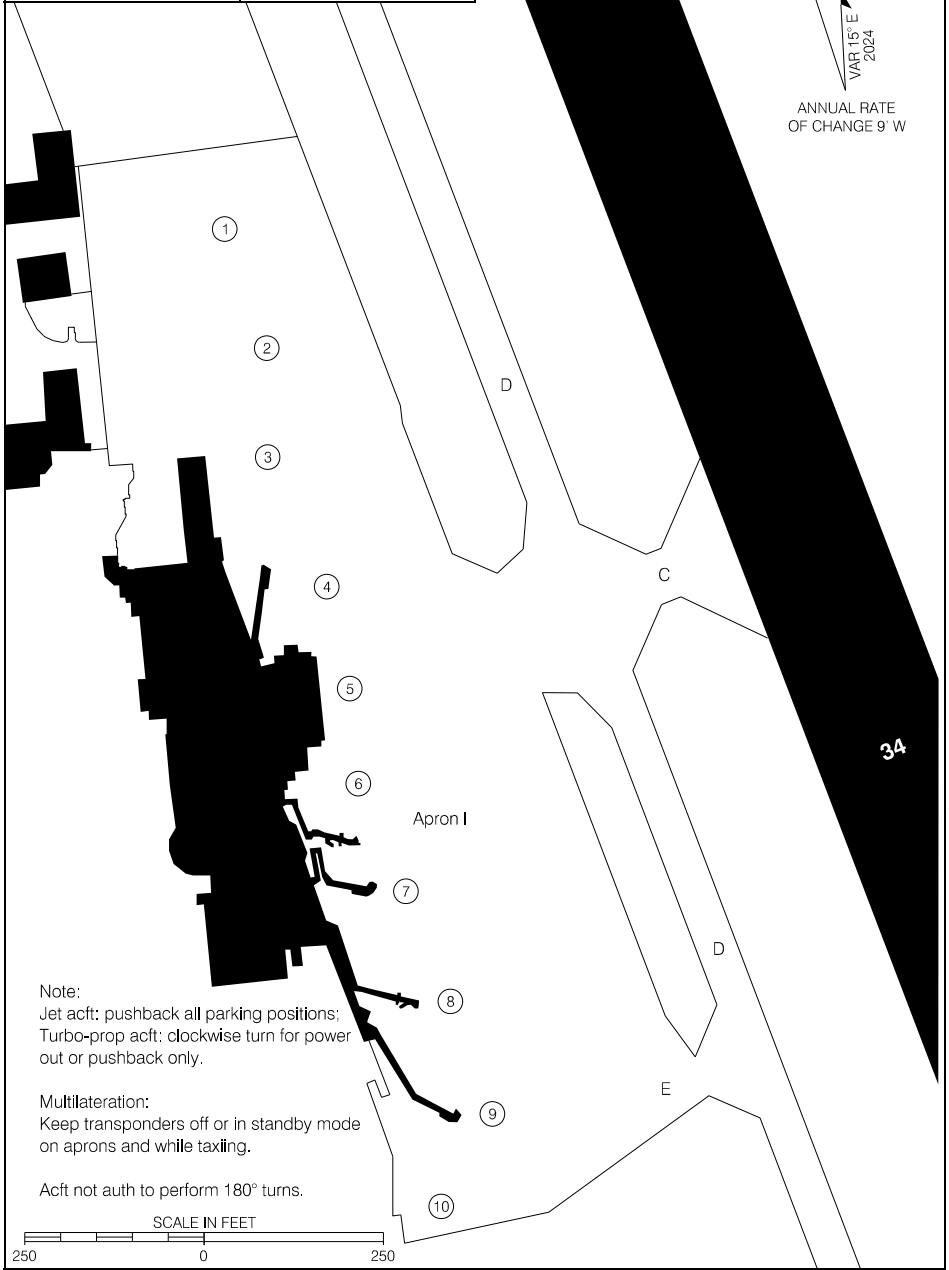
AERODROME CHART

EFF 21 MAR 24

CYLW

PARKING AREAS (APRON I)

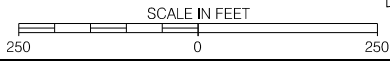
<ul style="list-style-type: none"> <li>● ATIS - 127.5</li> <li>● AWOS - 127.5</li> </ul>	<ul style="list-style-type: none"> <li>● GND - 121.7</li> </ul>
--	---



Note:  
 Jet acft: pushback all parking positions;  
 Turbo-prop acft: clockwise turn for power out or pushback only.

Multilateration:  
 Keep transponders off or in standby mode on aprons and while taxiing.

Acft not auth to perform 180° turns.

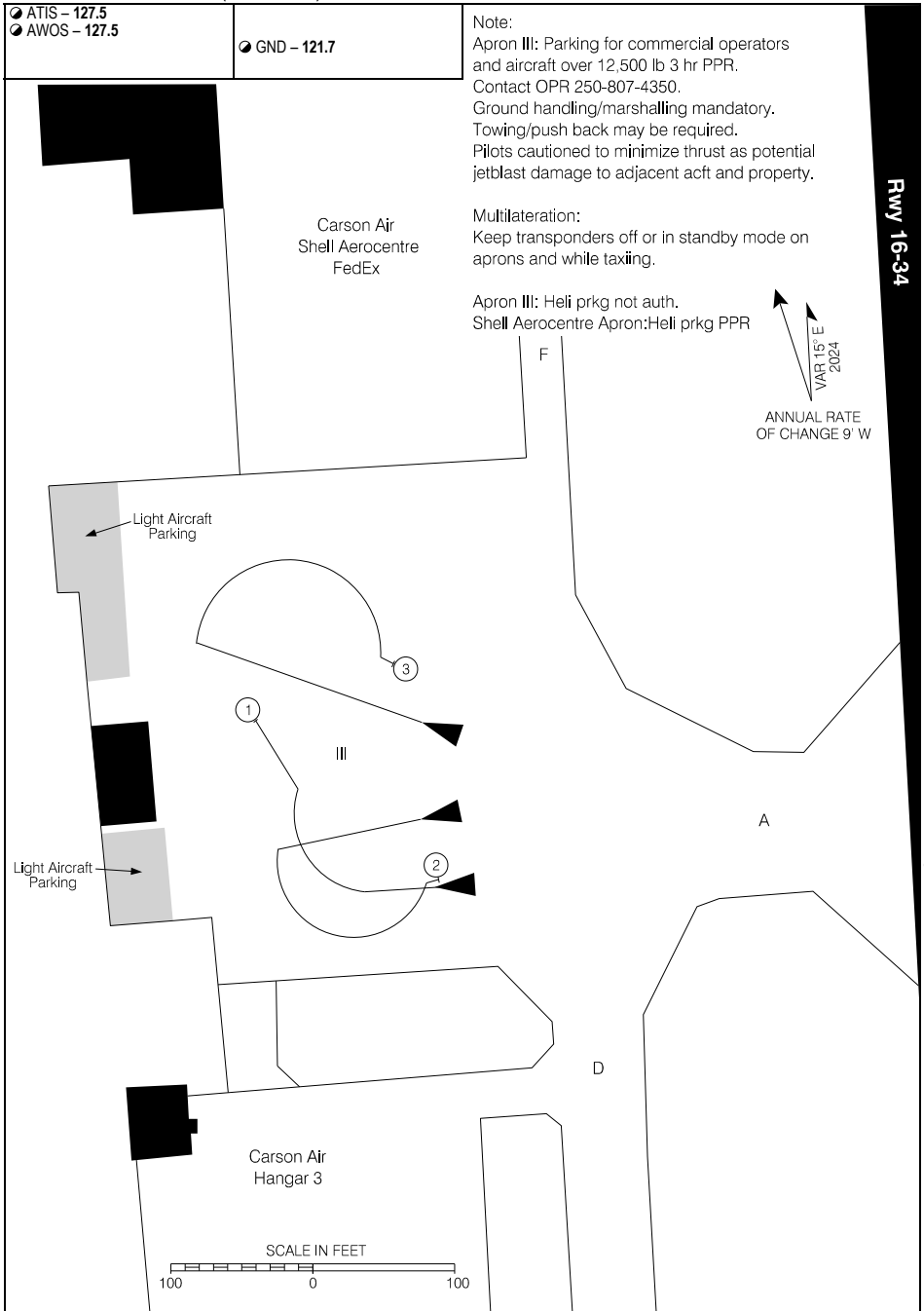


Source of Canadian Civil Aeronautical Data: © 2024 NAV CANADA All rights reserved

PARKING AREAS (APRON I)

EFF 21 MAR 24

**PARKING AREAS (APRON III)**

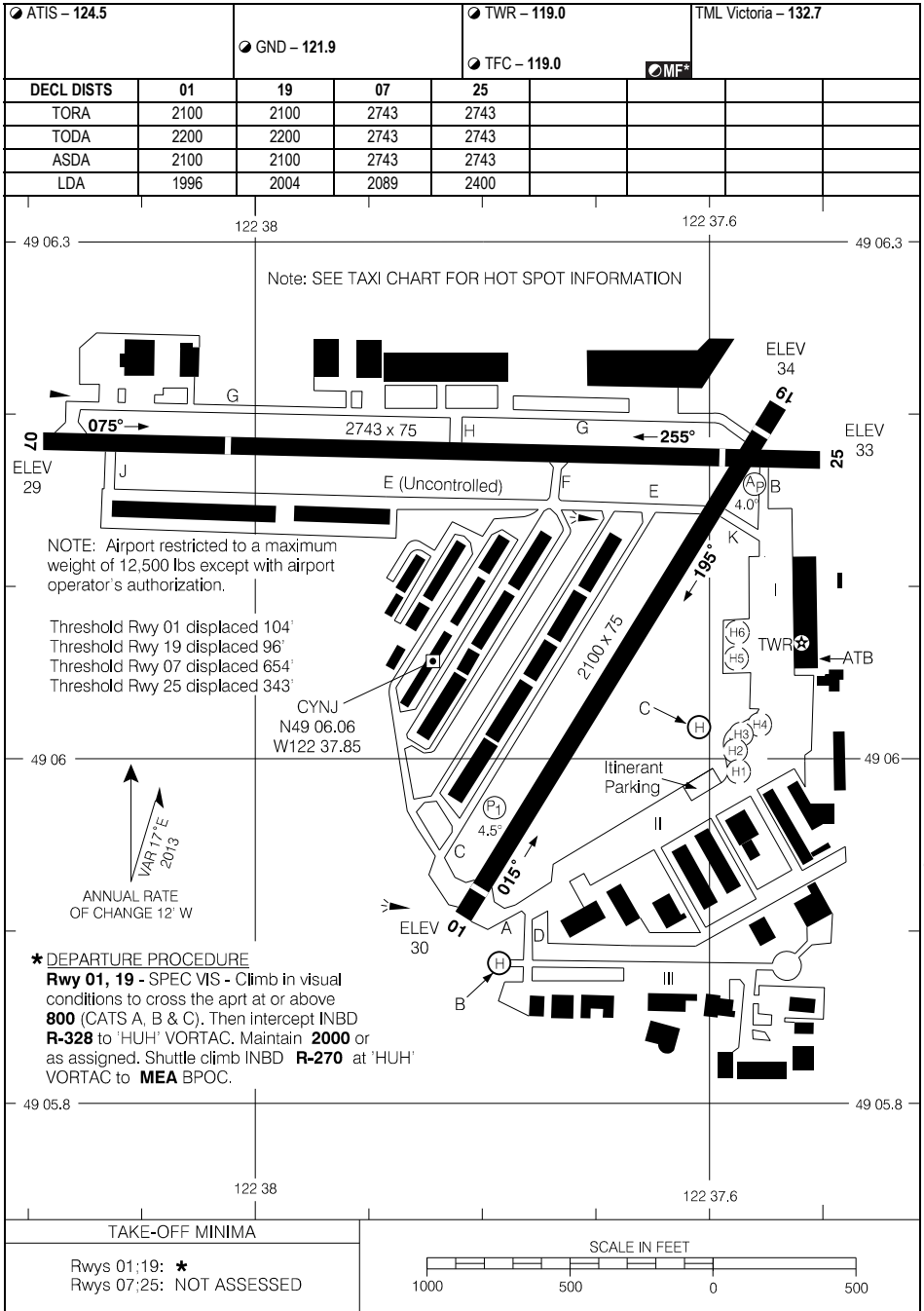


Source of Canadian Civil Aeronautical Data: © 2024 NAV CANADA All rights reserved

**PARKING AREAS (APRON III)**

EFF 21 MAR 24

# AERODROME CHART



Source of Canadian Civil Aeronautical Data: © 2024 NAV CANADA All rights reserved

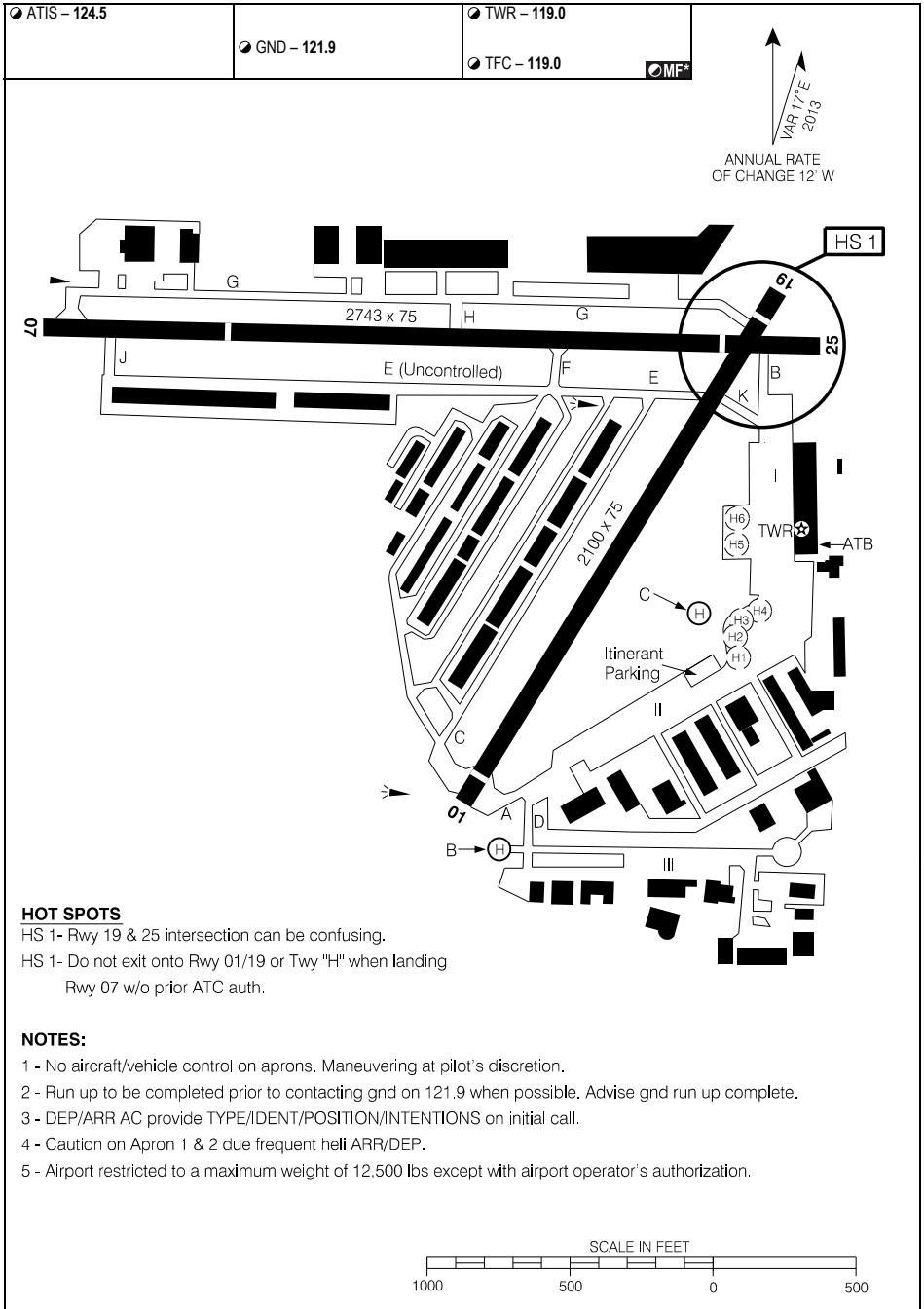
# AERODROME CHART

EFF 8 SEP 22

# CYNJ



TAXI CHART



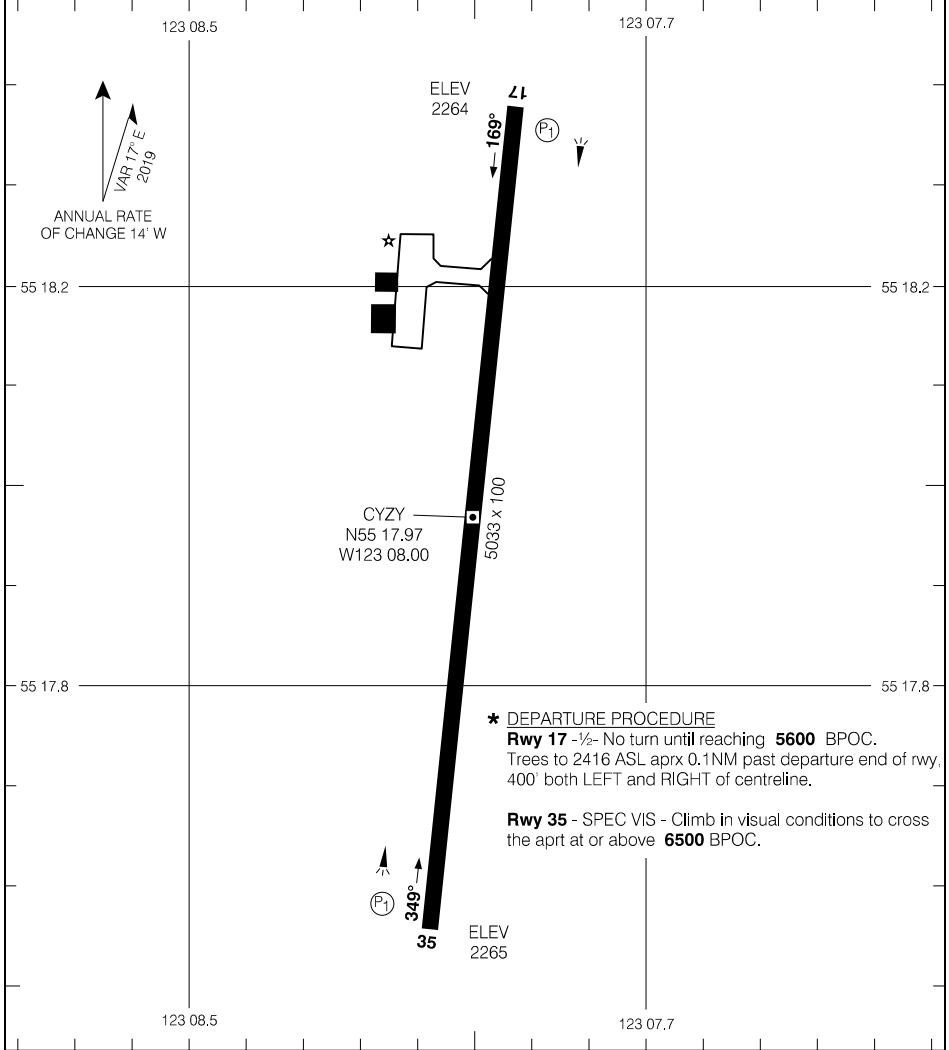
Source of Canadian Civil Aeronautical Data: © 2024 NAV CANADA All rights reserved

CYZY-AD

MACKENZIE, BC  
CYZY

AERODROME CHART


AWOS - 127.7				TFC - 123.5		RADIO Pacific - 123.47	
DECL	DISTS	17	35				
TORA		5033	5033				
TODA		6017	5033				
ASDA		5233	5233				
LDA		5033	5033				



Source of Canadian Civil Aeronautical Data: © 2024 NAV CANADA All rights reserved

**\* DEPARTURE PROCEDURE**  
**Rwy 17 -1/2-** No turn until reaching **5600** BPOC. Trees to 2416 ASL aprx 0.1NM past departure end of rwy, 400' both LEFT and RIGHT of centreline.  
**Rwy 35 - SPEC VIS -** Climb in visual conditions to cross the aprt at or above **6500** BPOC.

TAKE-OFF MINIMA
Rwys 17, 35: ★



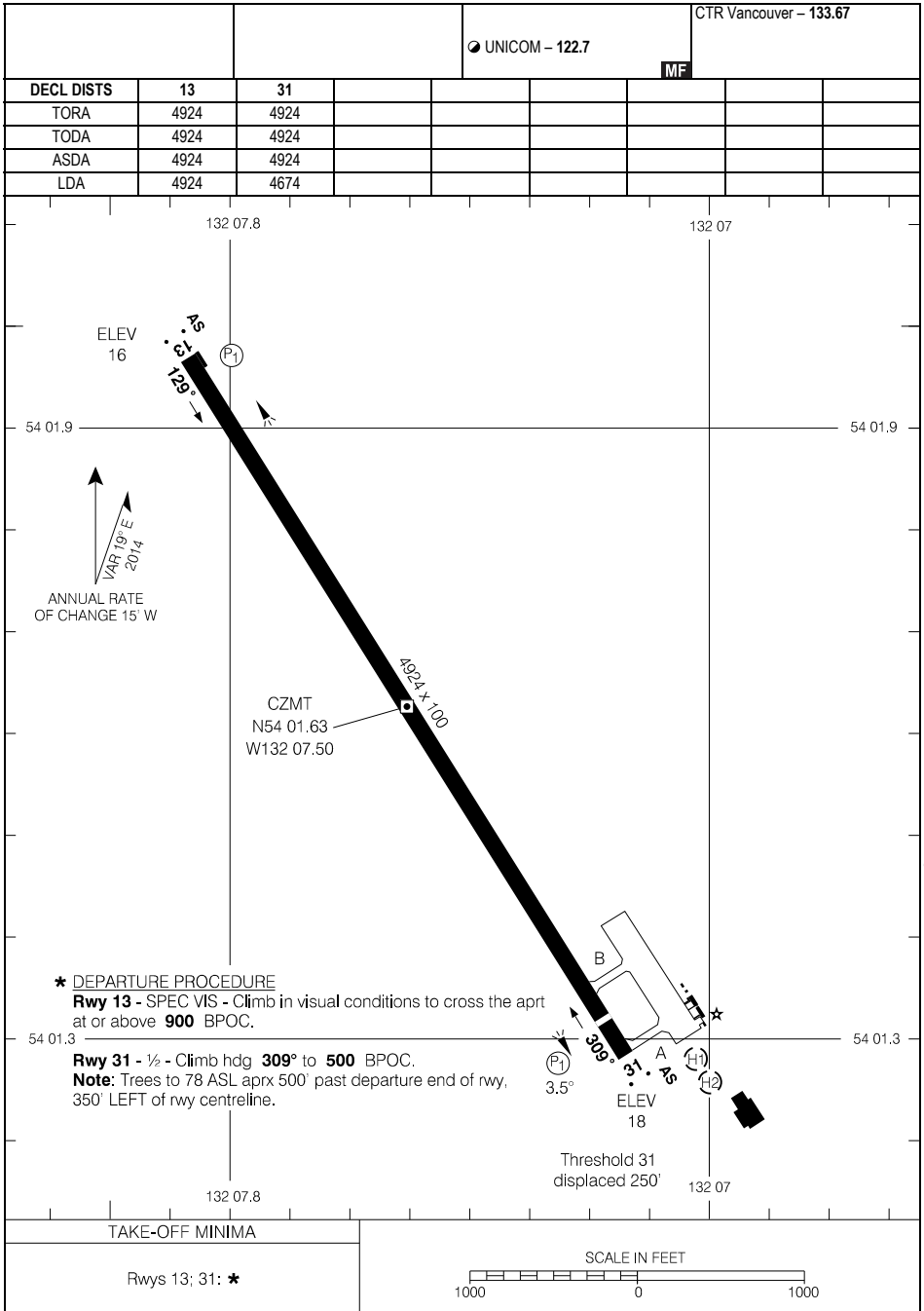
AERODROME CHART

EFF 30 JAN 20

CYZY

CYZY-AD

AERODROME CHART



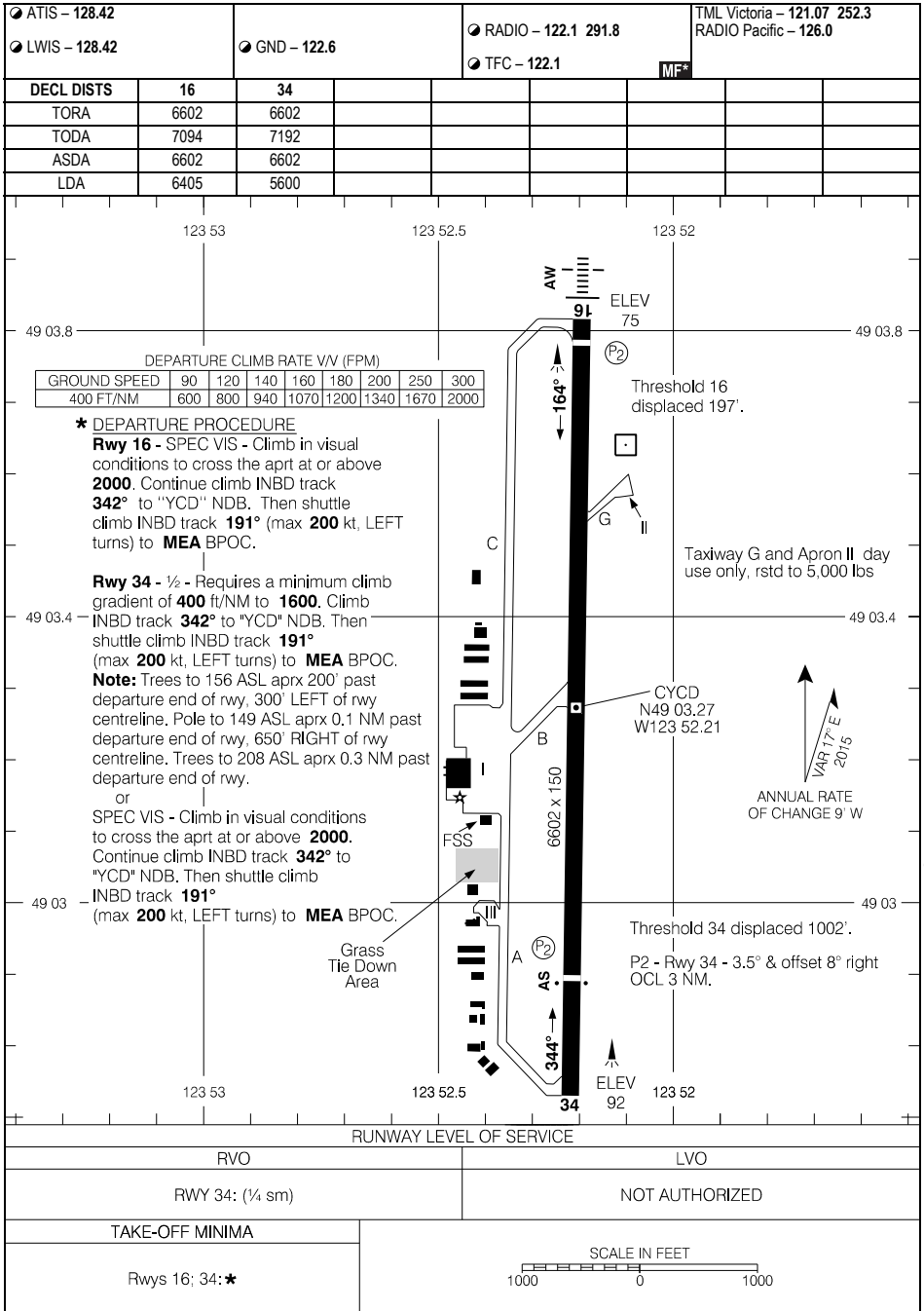
Source of Canadian Civil Aeronautical Data: © 2024 NAV CANADA All rights reserved

AERODROME CHART

EFF 21 MAR 24

CZMT

AERODROME CHART



AERODROME CHART

EFF 23 FEB 23

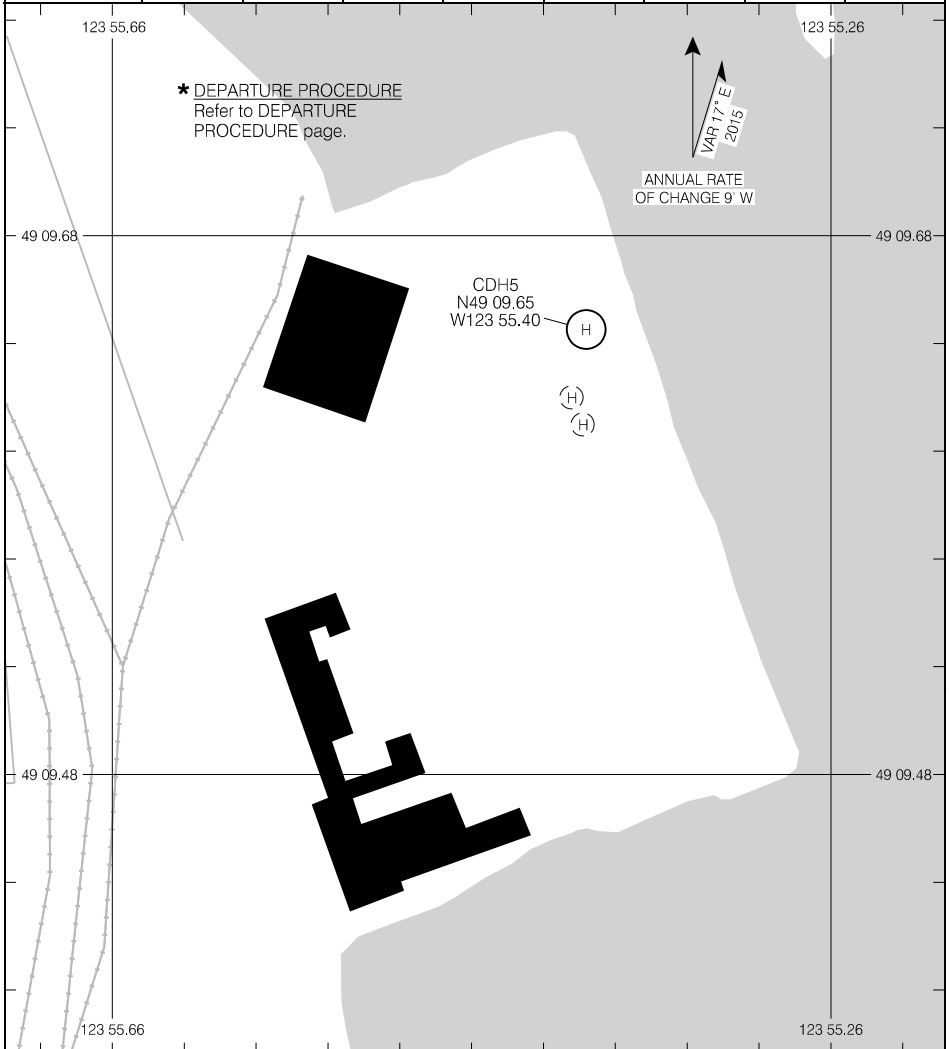
CYCD

CDH5-HP

NANAIMO/NANAIMO HARBOUR HELIPORT, BC  
CDH5

# HELIPORT CHART

		TFC Nanaimo Harbour - 122.9				TML Victoria - 121.07 252.3			
<b>DECL DIST</b>									
TORA									
TODA									
ASDA									
LDA									



Source of Canadian Civil Aeronautical Data: © 2024 NAV CANADA All rights reserved

TAKE-OFF MINIMA	SCALE IN FEET
HRP *	400 0 400

# HELIPORT CHART

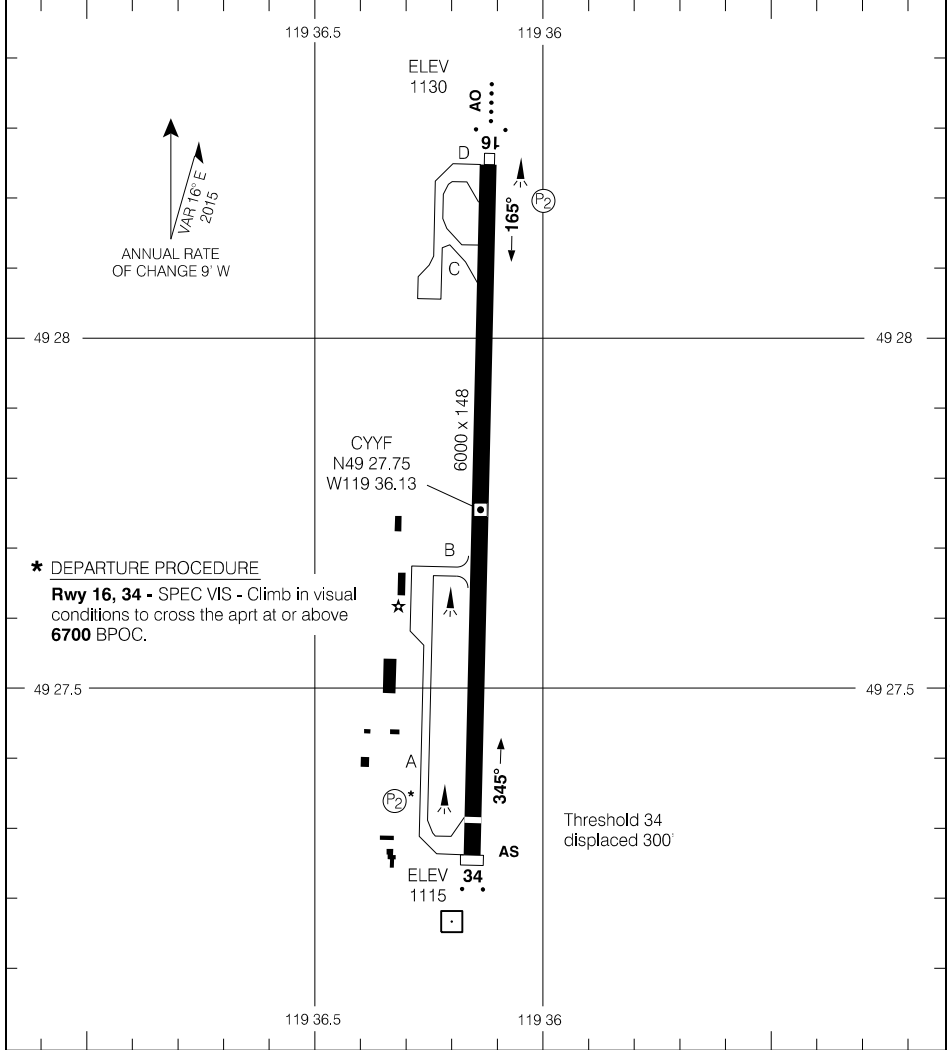
EFF 5 OCT 23

CDH5

CDH5-HP

AERODROME CHART

		GND ADV - 121.9		RADIO - 118.5		CTR Vancouver - 133.5 351.3	
						MF	
<b>DECL DIST</b>	<b>16</b>	<b>34</b>					
TORA	6000	6000					
TODA	6600	6984					
ASDA	6000	6000					
LDA	6000	5700					



Source of Canadian Civil Aeronautical Data: © 2024 NAV CANADA All rights reserved

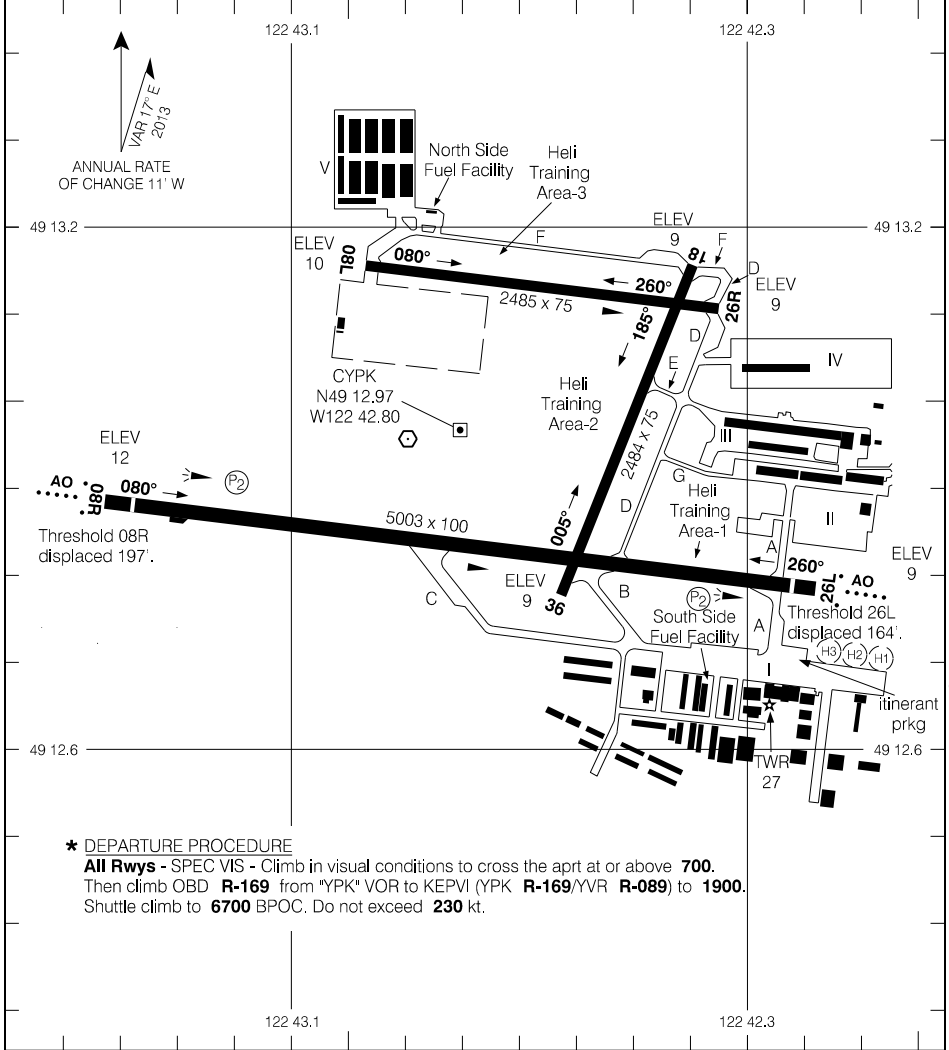
TAKE-OFF MINIMA	SCALE IN FEET 
Rwys 16; 34: *	

AERODROME CHART

CYYF

AERODROME CHART

● ATIS - 125.0		● GND - 123.8		● TWR - 126.3		DEP Vancouver - 132.3 363.8	
				● TFC - 126.3		● MF*	
DECL	DISTS	08R	26L	08L	26R	18	36
TORA		5003	5003	2485	2485	2484	2484
TODA		5495	5495	2585	2585	2584	2584
ASDA		5003	5003	2485	2485	2484	2484
LDA		4806	4839	2485	2485	2484	2484



Source of Canadian Civil Aeronautical Data: © 2024 NAV CANADA All rights reserved

TAKE-OFF MINIMA

All Rwy's: \*

SCALE IN FEET

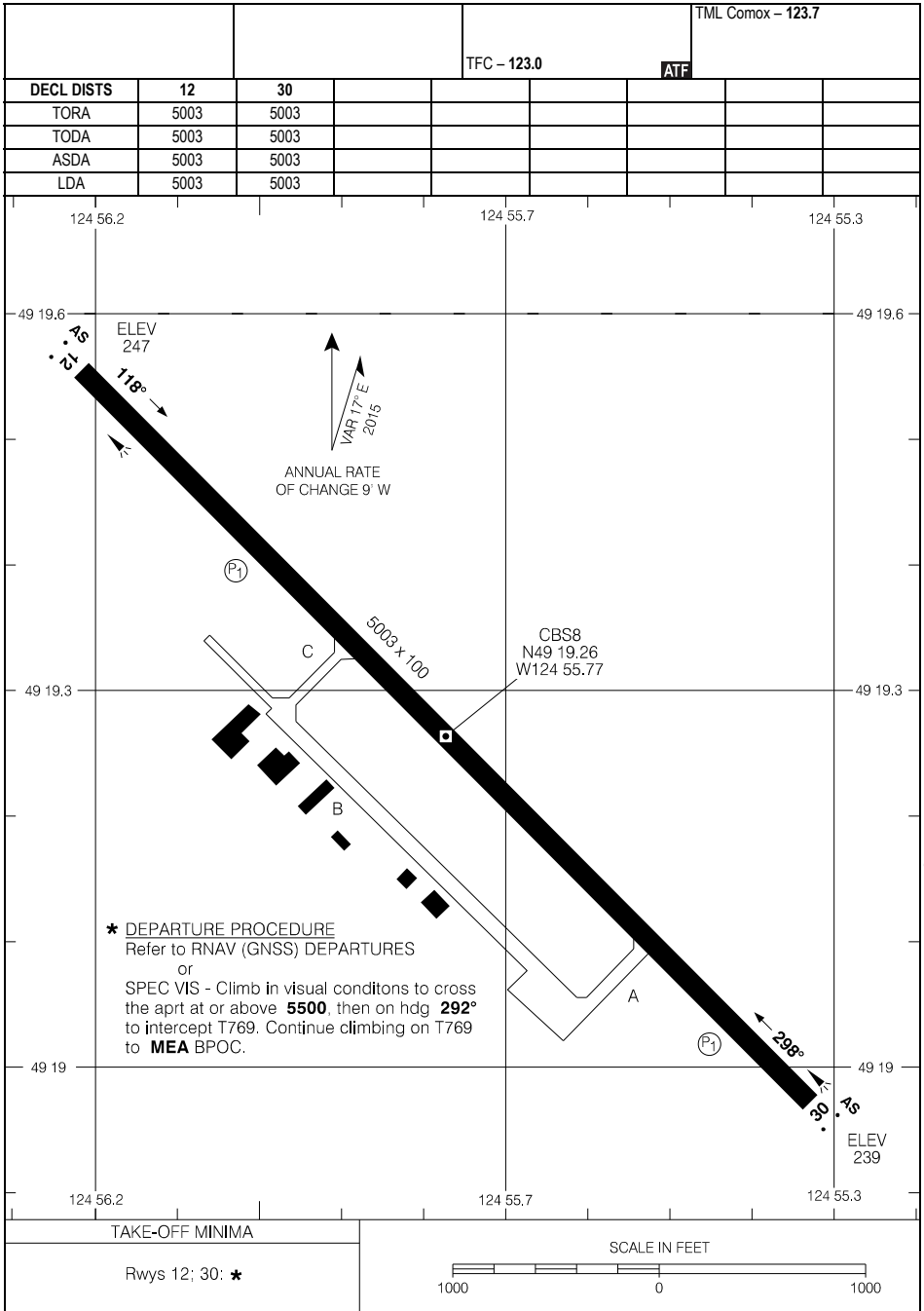
1000 0 1000

AERODROME CHART

EFF 5 OCT 23

CYPK

AERODROME CHART



Source of Canadian Civil Aeronautical Data: © 2024 NAV CANADA All rights reserved

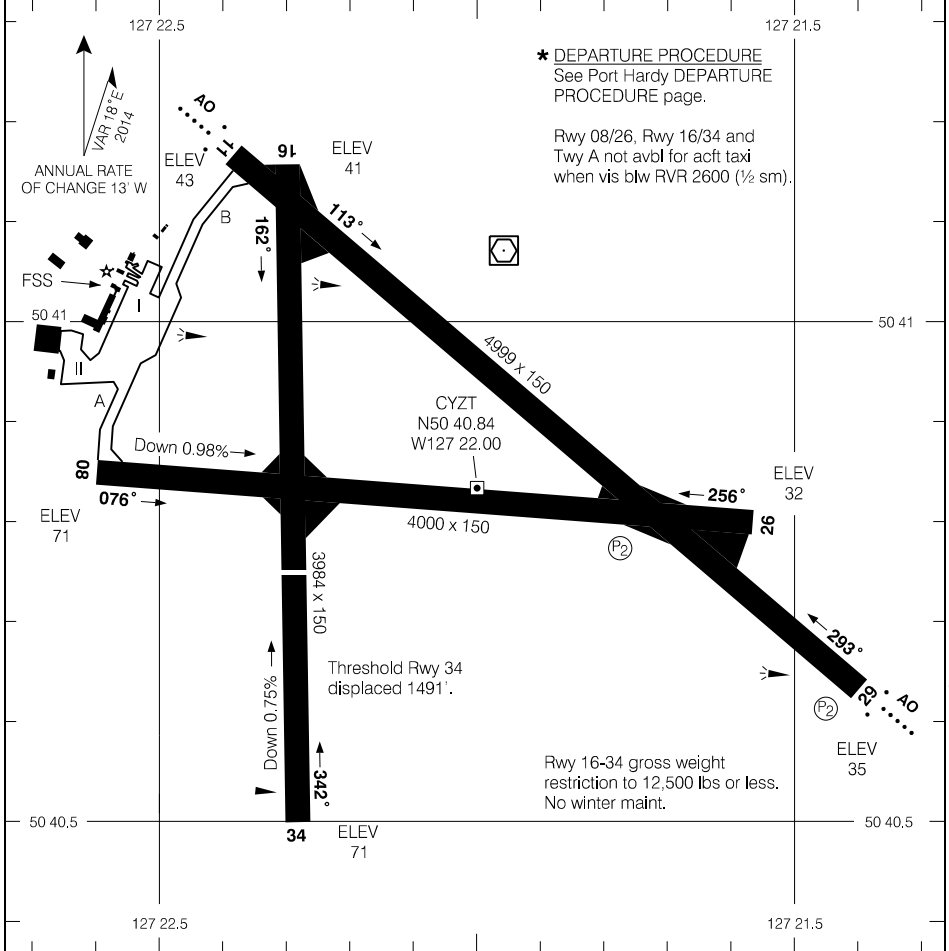
AERODROME CHART

EFF 24 MAR 22



AERODROME CHART

		RADIO Hardy - 122.2					CTR Vancouver - 132.2 266.3		
		<b>MF*</b>							
<b>DECL</b>	<b>DISTS</b>	<b>08</b>	<b>26</b>	<b>11</b>	<b>29</b>	<b>16</b>	<b>34</b>		
TORA		4000	4000	4999	4999	3984	3984		
TODA		4902	4000	5983	5819	3984	4476		
ASDA		4000	4000	4999	4999	3984	3984		
LDA		4000	4000	4999	4999	3984	2493		



Source of Canadian Civil Aeronautical Data: © 2024 NAV CANADA All rights reserved

RUNWAY LEVEL OF SERVICE	
RVO	LVO
RWY 29: (¼ sm)	NOT AUTHORIZED
TAKE-OFF MINIMA	
Rwys 08, 34: NOT ASSESSED	
Rwys 11, 16, 26, 29: *	


AERODROME CHART

EFF 29 DEC 22

CYZT

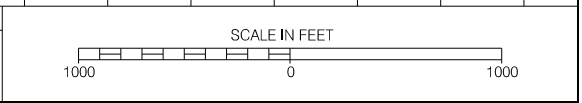
AERODROME CHART

				TFC - 123.0		TML Comox - 123.7 227.6	
				MF			
DECL DIST	09	27	09	27			
TORA	3621	3621	3621	3621			
TODA	4326	3965	4326	3965			
ASDA	3795	3728	3621	3621			
LDA	3621	3621	3621	3621			



Source of Canadian Civil Aeronautical Data: © 2024 NAV CANADA All rights reserved

TAKE-OFF MINIMA
Rwys 09; 27: *



AERODROME CHART

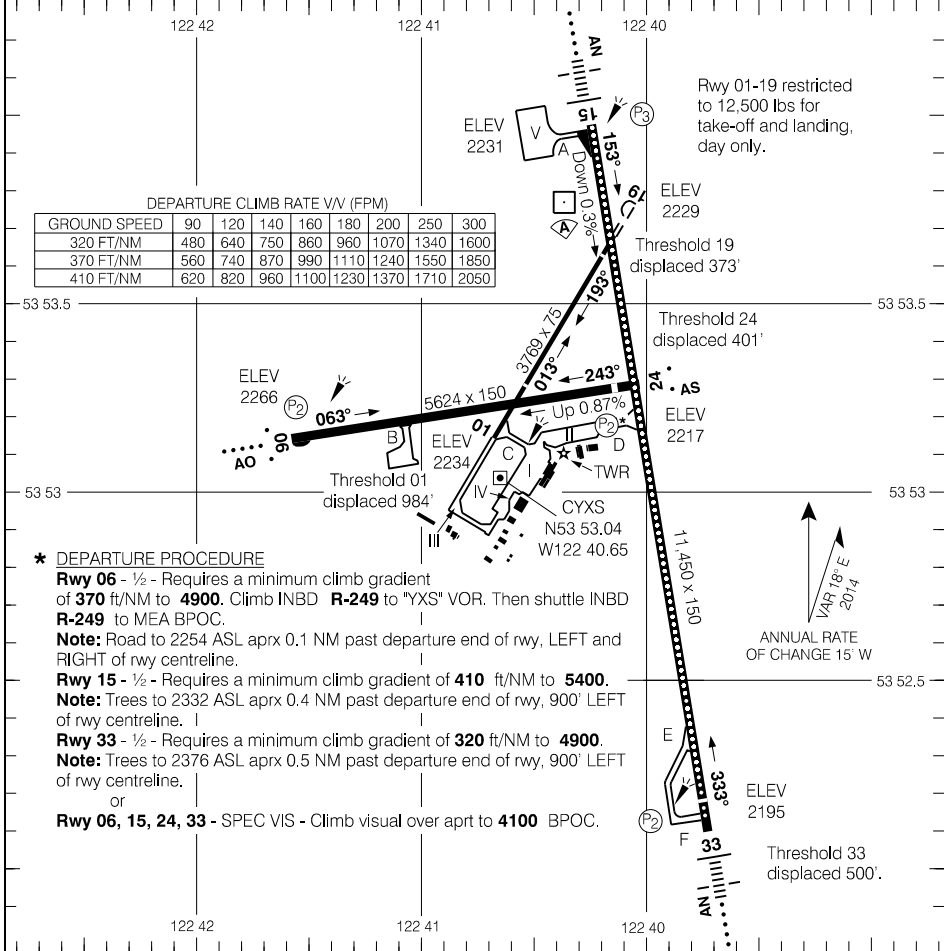
EFF 15 JUN 23

CYPW

AERODROME CHART

ATIS – 128.72 AWOS – 128.72	GND – 121.9	TWR – 118.3 RADIO Williams Lake – 118.3	CTR Vancouver – 133.8 MF*
--------------------------------	-------------	--	------------------------------

DECL DIST	06	24	15	33	01	19
TORA	5624	5624	11450	11450	3769	3769
TODA	6424	6608	12385	12250	4404	3769
ASDA	5624	5624	11450	11450	3769	3769
LDA	5624	5223	11450	10950	2785	3396



RUNWAY LEVEL OF SERVICE	
RVO	LVO
RWY 15: RVR 1200 RWY 33: (1/4sm)	NOT AUTHORIZED
TAKE-OFF MINIMA	
Rws 01, 19: Not assessed Rws 15, 33, 06, 24: *	

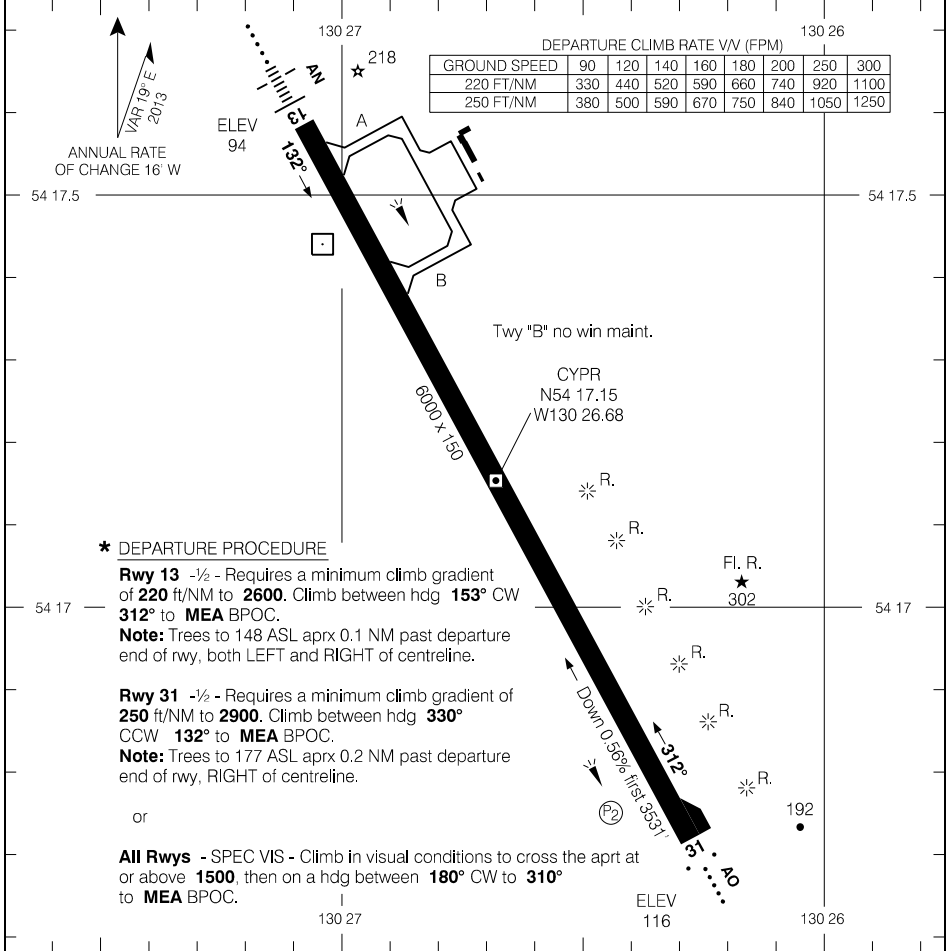
AERODROME CHART

EFF 23 FEB 23

Source of Canadian Civil Aeronautical Data: © 2024 NAV CANADA All rights reserved

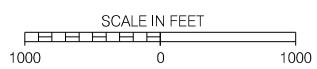
AERODROME CHART

AWOS - 128.57				CTR Vancouver - 133.67	
				TFC - 122.5	
				MF*	
<b>DECL DIST</b>	<b>13</b>	<b>31</b>			
TORA	6000	6000			
TODA	6853	6984			
ASDA	6000	6000			
LDA	6000	6000			



Source of Canadian Civil Aeronautical Data: © 2024 NAV CANADA All rights reserved

RUNWAY LEVEL OF SERVICE	
RVO	LVO
RWY 13: RVR 1200 RWY 31: (½sm)	NOT AUTHORIZED
TAKE-OFF MINIMA	
Rwys 13, 31: *	



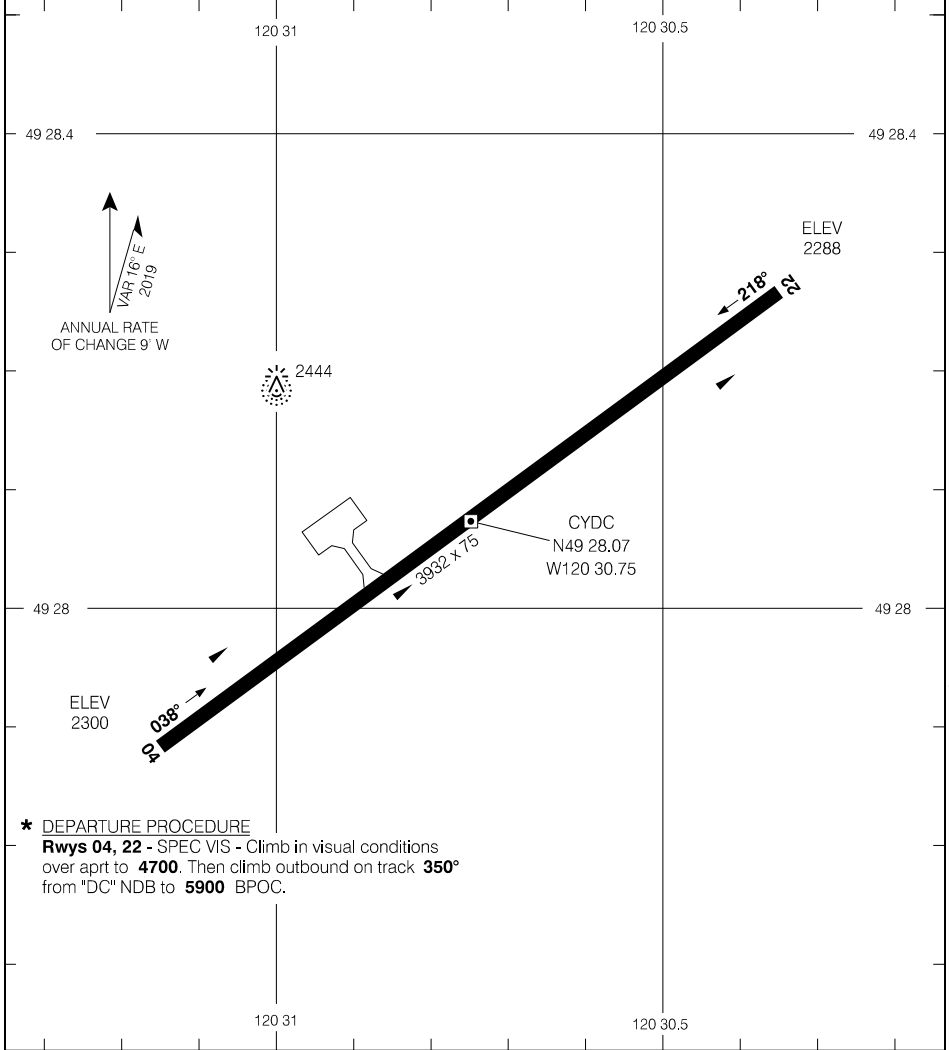
AERODROME CHART

EFF 25 JAN 24

CYPR

AERODROME CHART

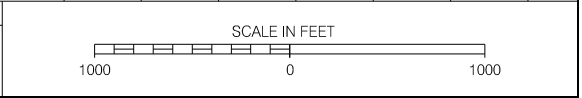
				CTR Vancouver - 135.0 351.3	
				TFC - 123.2	ATF
<b>DECL</b>	<b>DISTS</b>	<b>04</b>	<b>22</b>		
TORA		3932	3932		
TODA		4916	4732		
ASDA		3932	3932		
LDA		3932	3932		



Source of Canadian Civil Aeronautical Data: © 2024 NAV CANADA All rights reserved

**\* DEPARTURE PROCEDURE**  
**Rwys 04, 22 - SPEC VIS -** Climb in visual conditions over aprt to **4700**. Then climb outbound on track **350°** from "DC" NDB to **5900** BPOC.

TAKE-OFF MINIMA
Rwys 04; 22: *



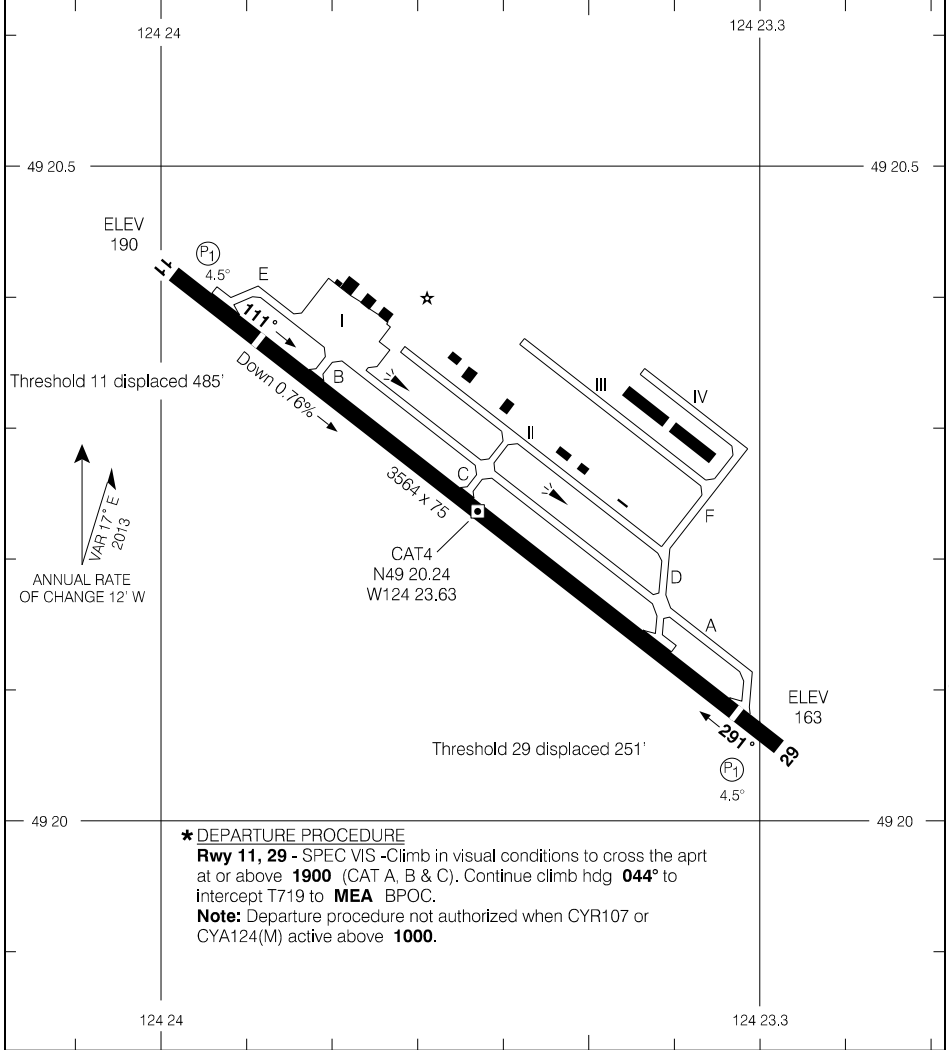
AERODROME CHART

EFF 10 AUG 23

CYDC

AERODROME CHART

				TFC - 122.8		TML Comox - 123.7 227.6	
				MF			
<b>DECL DIST</b>	<b>11</b>	<b>29</b>					
TORA	3564	3564					
TODA	3564	3564					
ASDA	3564	3564					
LDA	3079	3313					

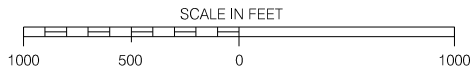


**\* DEPARTURE PROCEDURE**

**Rwys 11, 29 - SPEC VIS -** Climb in visual conditions to cross the aprt at or above **1900** (CAT A, B & C). Continue climb hdg **044°** to intercept T719 to **MEA** BPOC.

**Note:** Departure procedure not authorized when CYR107 or CYA124(M) active above **1000**.

TAKE-OFF MINIMA
Rwys 11; 29: *



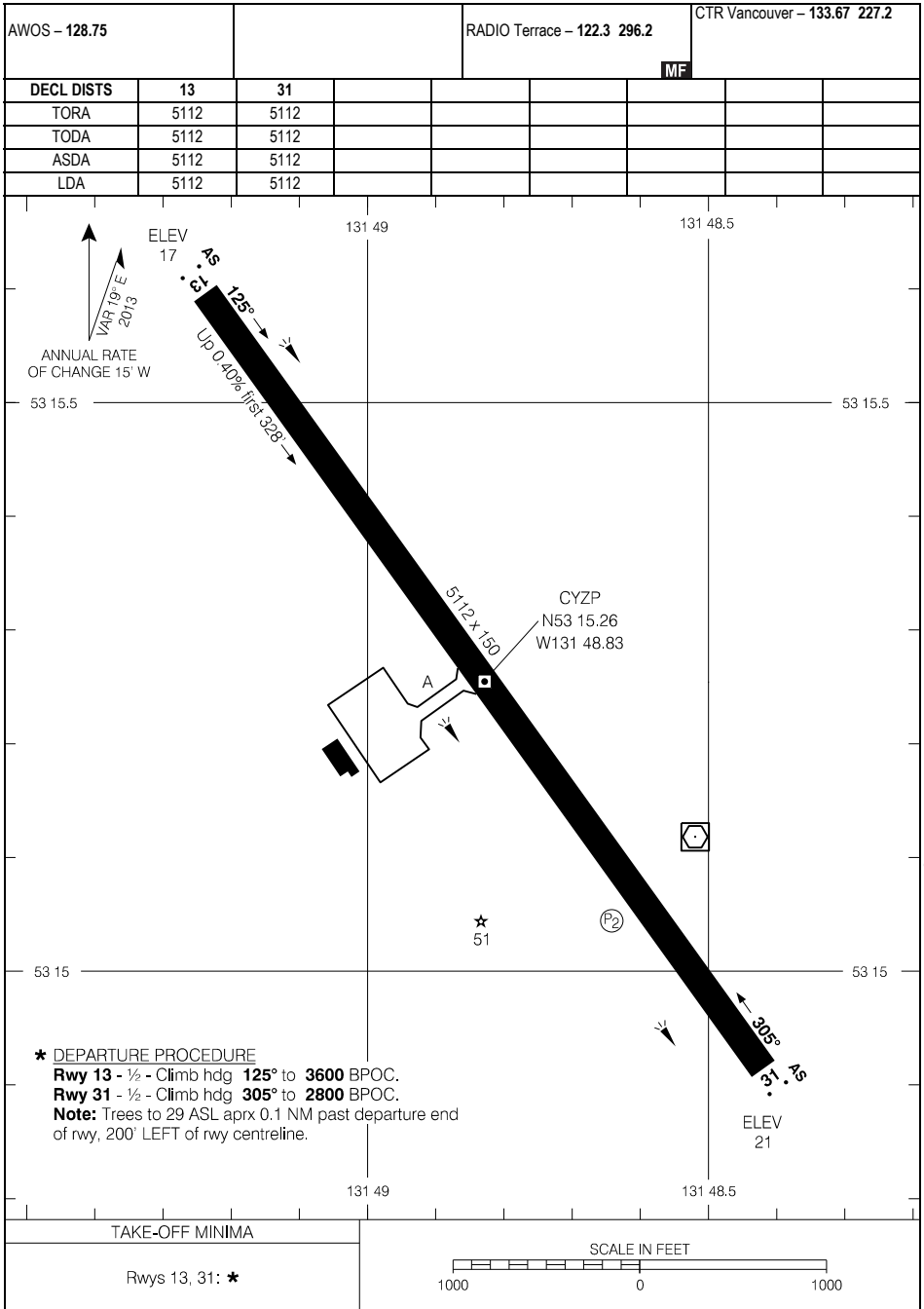
AERODROME CHART

EFF 21 MAR 24

CAT4



AERODROME CHART



Source of Canadian Civil Aeronautical Data: © 2024 NAV CANADA All rights reserved

AERODROME CHART

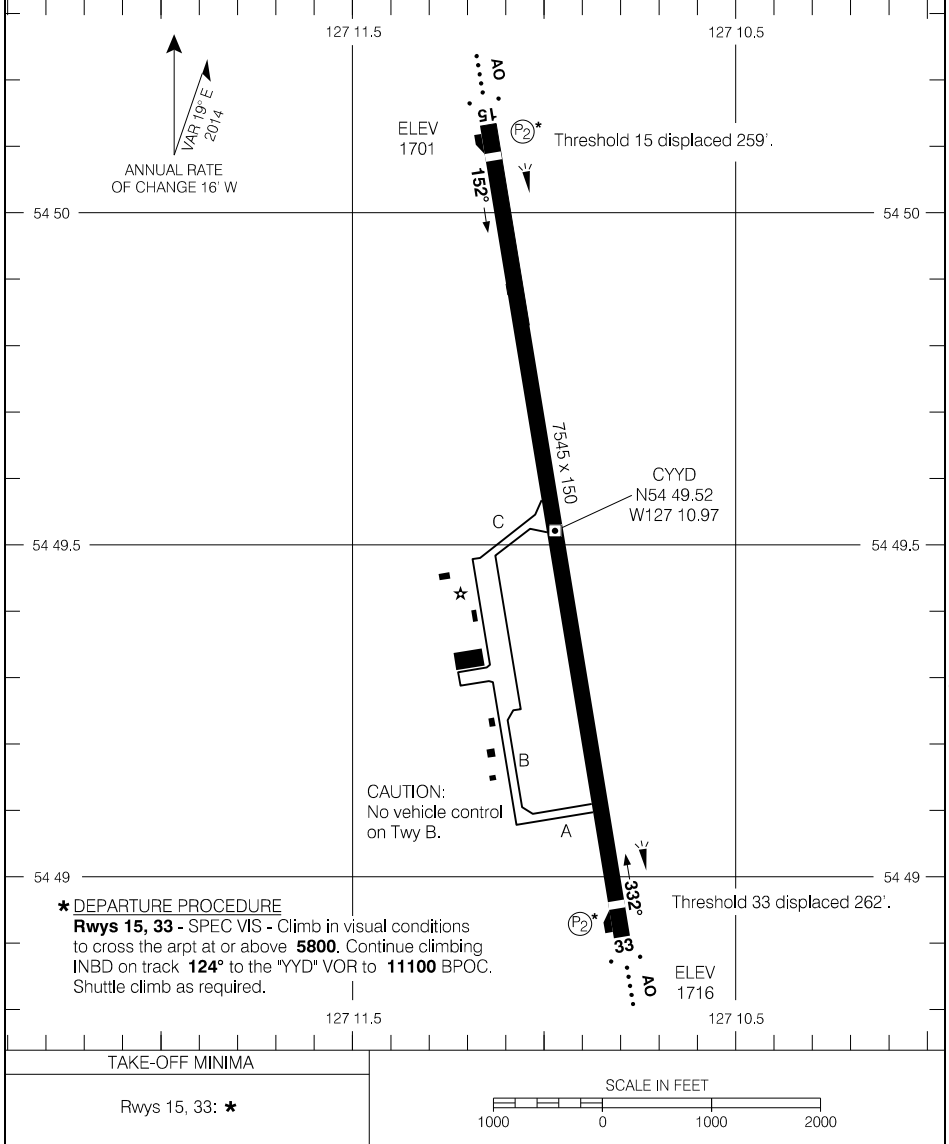
EFF 23 FEB 23

CYZP



AERODROME CHART

AWOS - 128.65				RADIO - 122.3		CTR Vancouver - 132.52	
				TFC - 122.3		RADIO Pacific - 123.37	
						MF	
DECL DIST	15	33					
TORA	7545	7545					
TODA	8300	8165					
ASDA	7545	7545					
LDA	7286	7283					



Source of Canadian Civil Aeronautical Data: © 2024 NAV CANADA All rights reserved

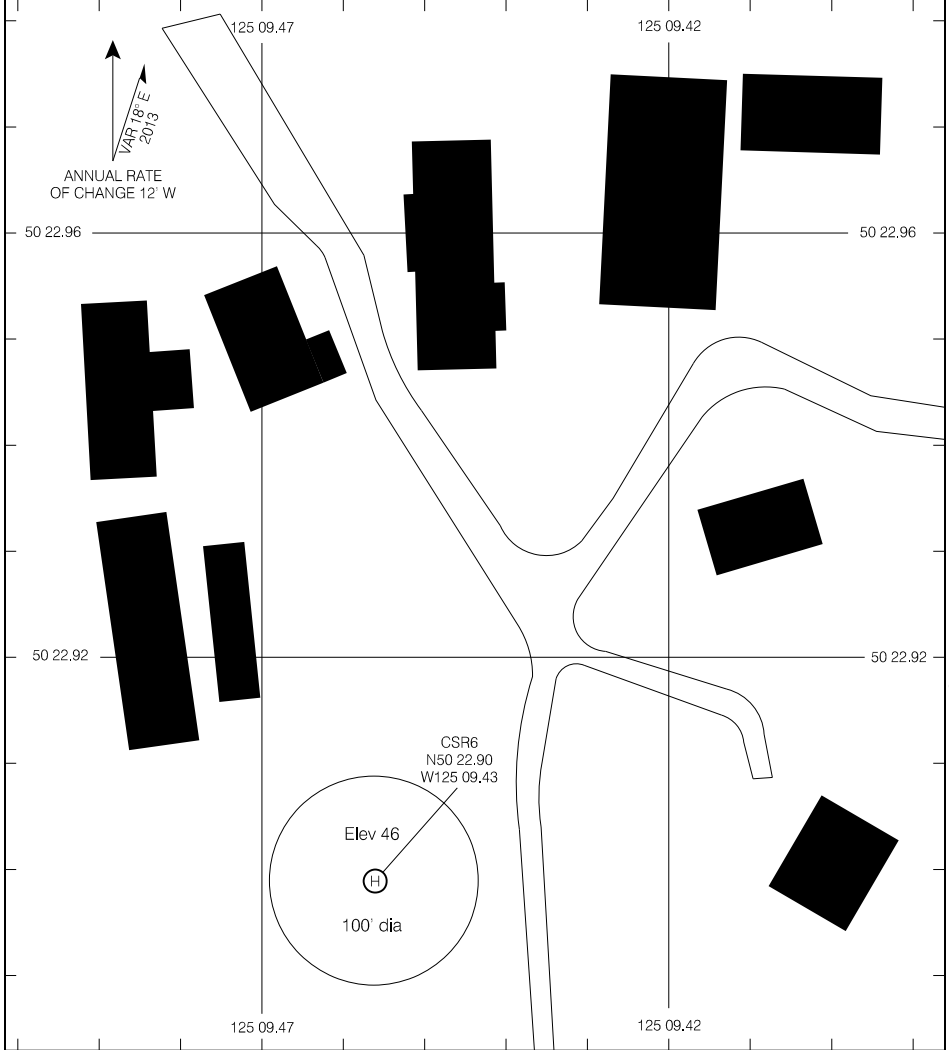
AERODROME CHART

EFF 20 APR 23

CYYD

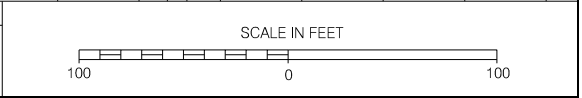
# HELIPORT CHART

				TFC - 123.2		TML Comox - 123.7	
				ATF			
<b>DECL DIST</b>							
TORA							
TODA							
ASDA							
LDA							



Source of Canadian Civil Aeronautical Data: © 2024 NAV CANADA All rights reserved

TAKE-OFF MINIMA
NOT ASSESSED




# HELIPORT CHART

EFF 7 OCT 21

# CSR6



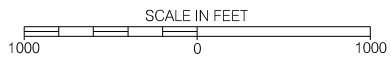
AERODROME CHART



**\* DEPARTURE PROCEDURE**  
**Rwys 17, 35** - SPEC VIS - Climb in visual conditions to cross the apt at or above **9900** (max **250** kts) BPOC.

TAKE-OFF MINIMA

Rwys 17; 35: \*

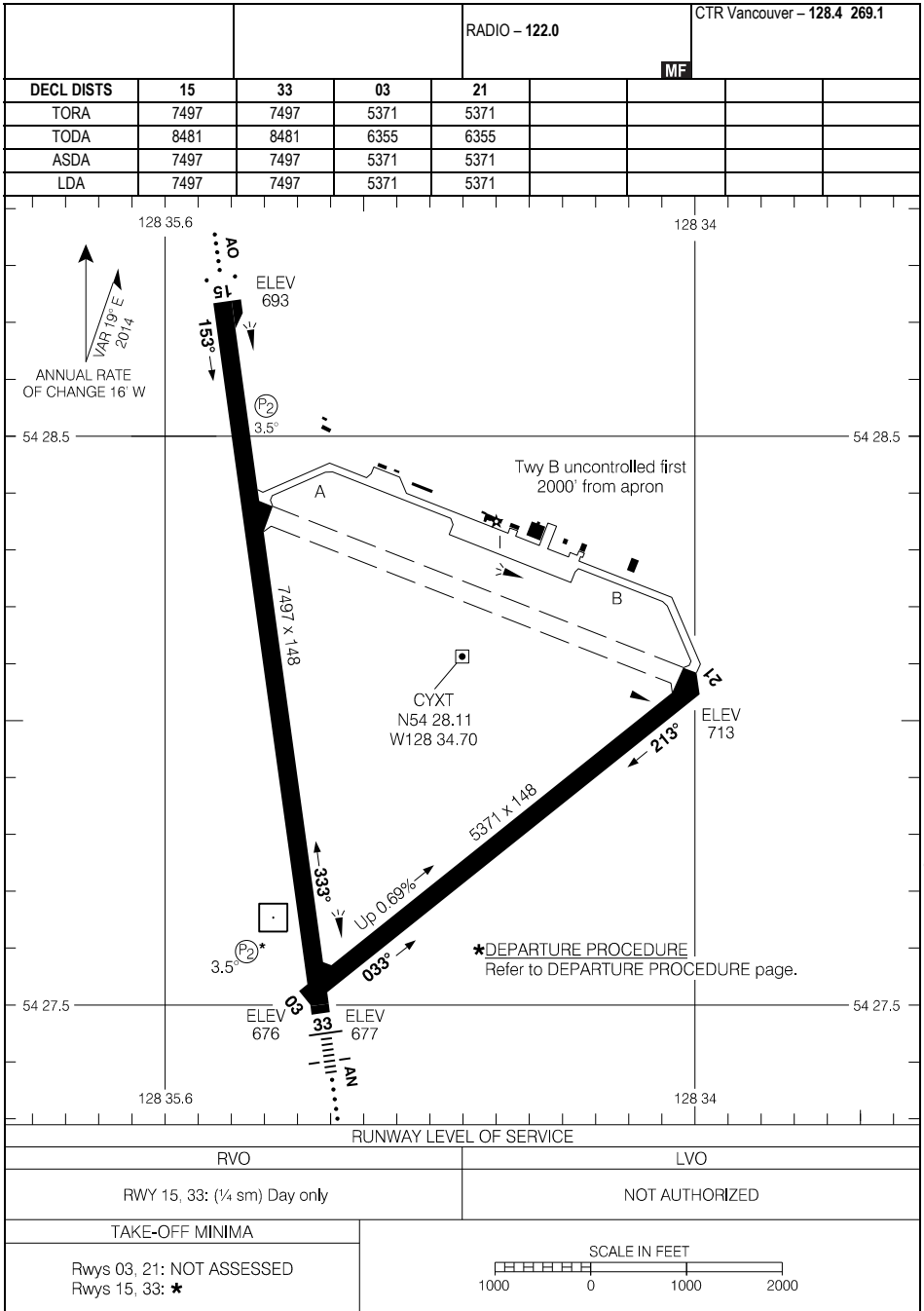


AERODROME CHART

CYSW

EFF 5 OCT 23

AERODROME CHART



Source of Canadian Civil Aeronautical Data: © 2024 NAV CANADA All rights reserved

AERODROME CHART

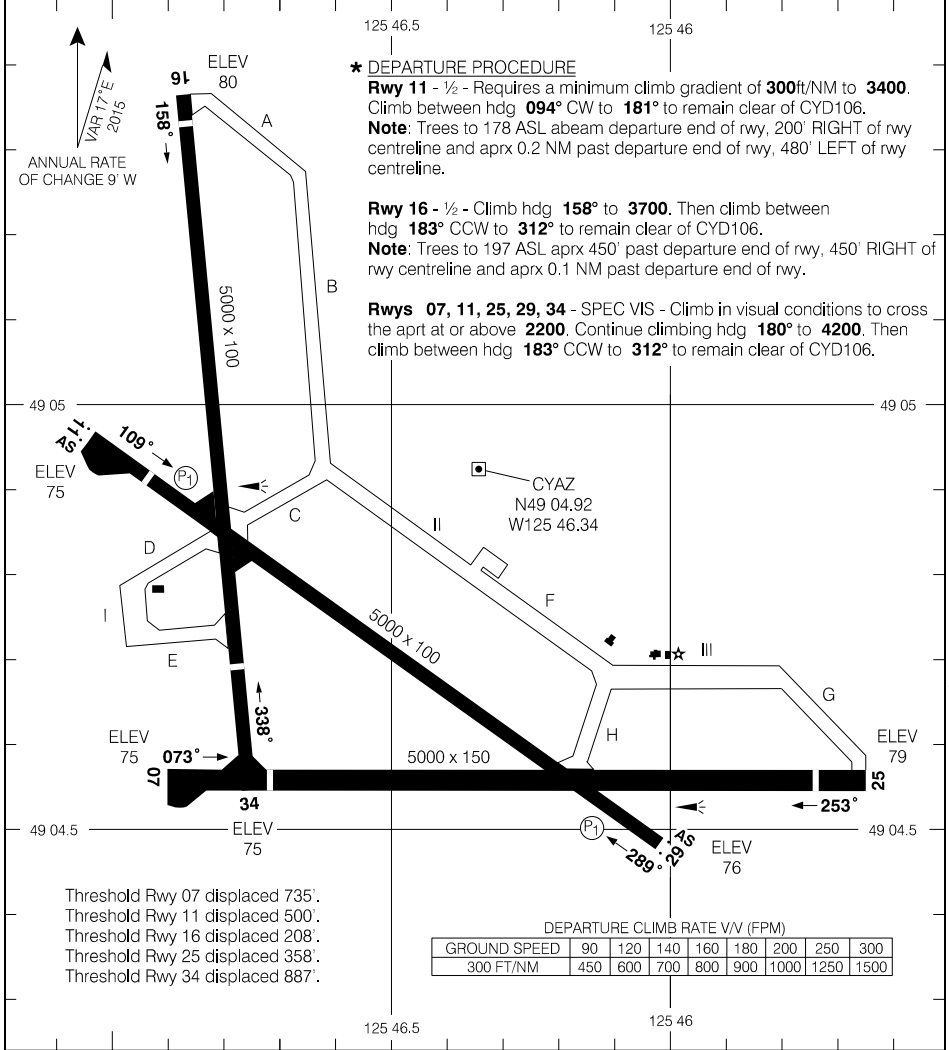
EFF 5 OCT 23

CYXT

RUNWAY LEVEL OF SERVICE	
RVO	LVO
RWY 15, 33: (¼ sm) Day only	NOT AUTHORIZED
TAKE-OFF MINIMA	
Rwys 03, 21: NOT ASSESSED	SCALE IN FEET
Rwys 15, 33: *	

AERODROME CHART

					RADIO Hardy – 123.25 TFC – 123.25	CTR Vancouver – 132.9 RADIO Pacific – 125.85
DECL DISTS	07	25	11	29	16	34
TORA	5000	5000	5000	5000	5000	5000
TODA	5000	5000	5000	5000	5000	5000
ASDA	5000	5000	5000	5000	5000	5000
LDA	4265	4642	4500	5000	4792	4113



Source of Canadian Civil Aeronautical Data: © 2024 NAV CANADA All rights reserved

TAKE-OFF MINIMA

All Rwys: \*

SCALE IN FEET

1000 0 1000 2000

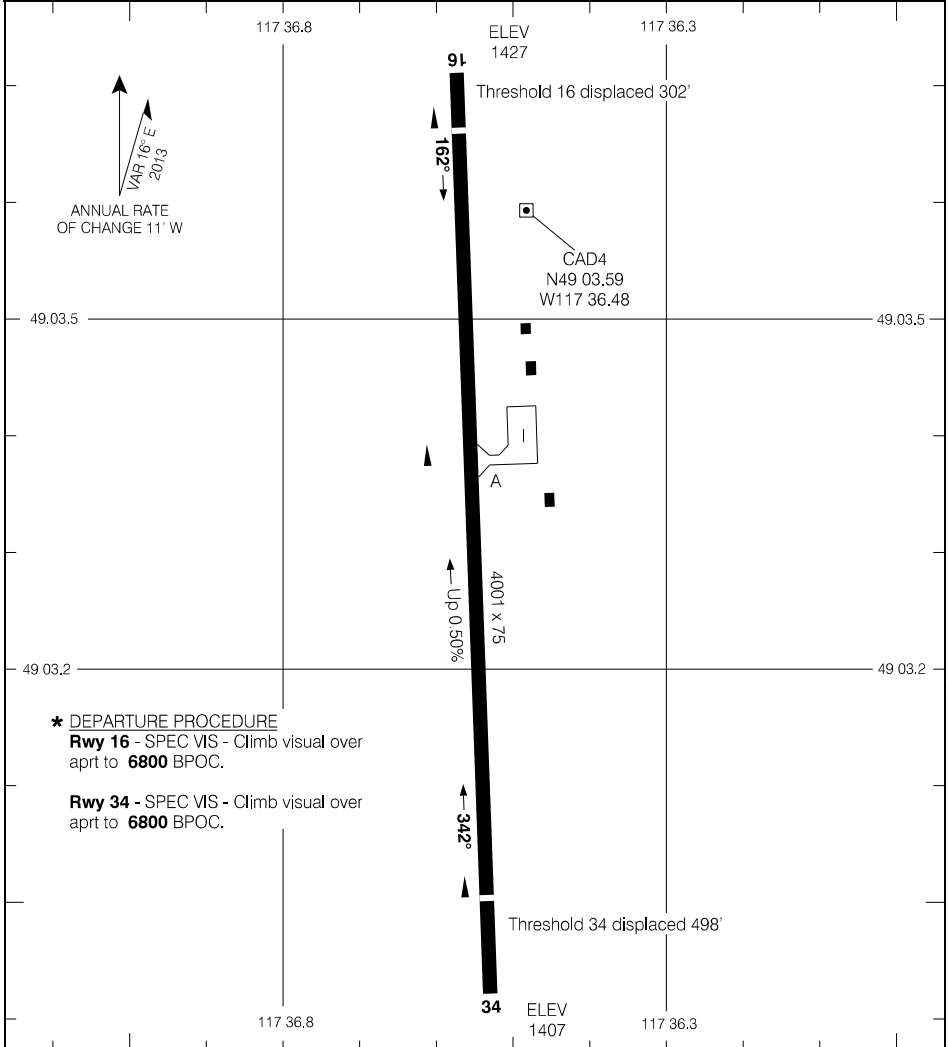
AERODROME CHART

EFF 30 NOV 23

CYAZ

AERODROME CHART

AUTO - 122.17				TFC - 123.2		MF		CTR Vancouver - 134.2 227.3	
<b>DECL DIST</b>	<b>16</b>	<b>34</b>							
TORA	4303	4499							
TODA	4303	4499							
ASDA	4303	4499							
LDA	4001	4001							



Source of Canadian Civil Aeronautical Data: © 2024 NAV CANADA All rights reserved

**\* DEPARTURE PROCEDURE**  
**Rwy 16** - SPEC VIS - Climb visual over apt to **6800** BPOC.  
**Rwy 34** - SPEC VIS - Climb visual over apt to **6800** BPOC.

TAKE-OFF MINIMA	SCALE IN FEET
Rwys 16, 34: *	1000 0 1000

AERODROME CHART

EFF 25 JAN 24

CAD4





## TAXI CHART

**Notes****Widebody Aircraft**

**A380\*/B747-8/AN124 AVAILABLE TAXIWAYS:** D, DT, D3, D5, D7, D9, H (north of rwy 08R/26L), J (north of parking position W2), JA, K (west of R), L (west of 13/31), L4, L6, M, M5, M6, M7, M9, M10, R & V.

\*A380: When A380 is on Twy M between Twy J and Twy T, the Taxilane between Gate 66 & Twy T is restricted to B757 & smaller (& vice versa). Discretionary oversteer is required at every intersection.

**A340-600/B777-300/A350-900/A350-1000/B787-10 AVAILABLE TAXIWAYS:** D, D3, D5, D7, D9, DT, DY, E (south of rwy 08R/26L), H (north of rwy 08R/26L), J, JA, JB, JC, K, L (West of J), L4, L6, M, M4, M5, M6, M7, M8, M9, M10, P, T, R & V. Discretionary oversteer is required at every intersection.

**Rwy 08L Arrivals**

Use of reverse thrust is to be avoided or reduced when conditions permit.

**Rwy 08R Arrivals**

Acraft exiting onto D1, turn north on E. Do not stop in rwy area. See HOT SPOT 2.

**Rwy 13 Departures**

Not authorized for A340-600/B777-300/A350-900/A350-1000/B787-10 & larger.

**Rwy 26R Arrivals**

Use of reverse thrust is to be avoided or reduced when conditions permit.

**Rwy 26L Arrivals**

Turns onto Rwy 31 NOT AUTHORIZED without clearance. Aircraft exiting onto Rwy 13/31: RH turns onto D rstd to B767/A310 & smaller, discretionary oversteer is required. Aircraft exiting onto H, hold short of D. Do not stop in rwy area. See HOT SPOT 4.

**Rwy 31 Arrivals**

Not authorized for A340-600/B777-300/A350-900/A350-1000/B787-10 & larger.

**Taxiways**

A (east of E): Rstd to B767/A310 & smaller.

A Compass Rose: Not avbl SS-SR.

A2: Rstd to Lear 60/DH8-300 & smaller.

B: Rstd to B767/A310 & smaller.

C (south of F): Rstd to B737/A321 & smaller. Follow me rqrd below RVR 1200, ctc Aprt Ops.

C (north of F): Rstd to B767/A310 & smaller.

D: CAUTION: Aircraft cannot safely taxi via Twy D East or West past aircraft at the Twy D5 or Twy D7 hold lines.

D (eastbound): No left turns onto H by A321/B737-900 & larger.

D (westbound): No left turns onto H. No left turns onto D7. Right hand turns onto Twy DR - discretionary oversteer required.

D2: Rstd to CRJ-900 & smaller.

D3 (rapid exit): Design speed in wet conditions is 50 kt (95 km/h)

D7: No RH turns onto D.

## TAXI CHART

**Notes**

DR, DS: Rstd to B767/A310 & smaller.

DW: Rstd to B757 & smaller.

E (north of D): Rstd to A330/B787-10 & smaller.

F (west of C): Rstd to B767/A310 & smaller.

F (east of C): Rstd to CRJ-900 & smaller. Follow me required below RVR 1200, ctc Aprt Ops.

G: Rstd to A310/B767 & smaller.

H (southbound): No right turns onto A, L, or H4, no right turns onto D by B737-900/A321 & larger. No left turns onto D1.

H (northbound): No left turns onto V. No right turns onto D. No right turns onto L for B767/A310 & larger.

H (south of rwy 08R/26L): Rstd to B767/A310 & smaller.

H2: Avbl to B767, A310 & smaller.

J (southbound): B747/A340 not auth S of Twy K. All acft use min thrust when turning due jet blast.

J (northbound): No left turns onto K by B767/A310 & larger.

L: Entry & exit at Apron VI rstd to B737/A321 & smaller. No right turns onto V.

L4 (northbound): A330/B787 & larger cannot hold short of L while exiting Rwy 08R/26L due to acft tail height.

M1-M6 (rapid exit): Design speed in wet conditions is 50 kt (95 km/h).

M3: Not avbl to A340-600/B777-300/A350-900/A350-1000/B787-10 & larger.

M4: No left or right turns onto M for A340-600/B777-300/A350-900/A350-1000/B787-10 & larger.

P: Right turn onto M rstd to B767/A310 & smaller.

Q: Follow me required below RVR 1200, ctc Aprt Ops.

S: Rstd to B767/A310 & smaller.

V: No left turns onto L.

**Uncontrolled Taxiways**

C (south of F), F, J (btwn K & L), Q, DR, DS, DT, DU, DV & DW.

**Uncontrolled Vehicle Crossings**

DS, DT, DU, DV, DY, F, H (north of H4), J, JA, JB, JC, K, N7, P, Q, R, S, T, V.

**APU Shutdown Procedure**

Acft Auxiliary Power Unit (APU) use shall be limited to 15 min or less in total between on-block time and departure of acft from stands supplied with Ground Power Unit (GPU) and/or preconditioned air, for environmental reasons, if the outside air temperature is between 0 degrees and 20 degrees Celsius.

Acft shall not need to comply with the above limitations on stands not equipped with serviceable GPU and/or preconditioned air or if there are overriding health & safety considerations.

## TAXI CHART

EFF 21 MAR 24

CYVR

## TAXI CHART

**Notes****Apron**

Advise ATC if ground crew not present at gate.

Apron I: Rstd to CRJ-900/SF34 and smaller.

Apron III: Jets tow in & out.

Apron IV: Rstd to B757 & smaller. Acft stand taxilane east of DW rstd to Convair CV-580 & smaller. Btwn Twy DW and FedEx not auth for taxi below RVR 1200, follow me rqrd, ctc Aprt Ops.

Apron I, II, III, IV, V, VI, VIII: PPR Airport Ops is required.

Apron VI (East) bypass restricted to B737 and smaller.

Apron VI (East) bypass (taxilane centerline amber lighting): Simultaneous use of dual taxilanes restricted to narrow body acft.

Apron VI (East) Pushbacks from remote parking positions E1-E3 to west taxilane.

Apron VI (East) Pushbacks from remote parking positions E10-E19 to south taxilane.

Apron VI (horseshoe): Taxilanes restricted to B737/A321 & smaller.

Apron VI: Travelling eastbound, turns onto P restricted to B767/A310 & smaller.

Apron VIII: Rstd to B767/A310 & smaller.

PPR for all engine airstarts or crossbleed starts on aprons I, II, III, IV, V, VI, VIII.

Between FedEx & Purolator aprons: Rstd to Fairchild Swearingen Metroliner & smaller.

**Hot Spots**

HS 1: Twy D9 commences beyond the runway hold line for Rwy 08R/26L on Twy D and Twy DY. Acft cannot safely taxi via Twy D east or west past acft at the Twy D5 or Twy D7 hold lines.

HS 2: Twy L6 hold line for Rwy 08R is displaced 166m (545 ft) from rwy edge.

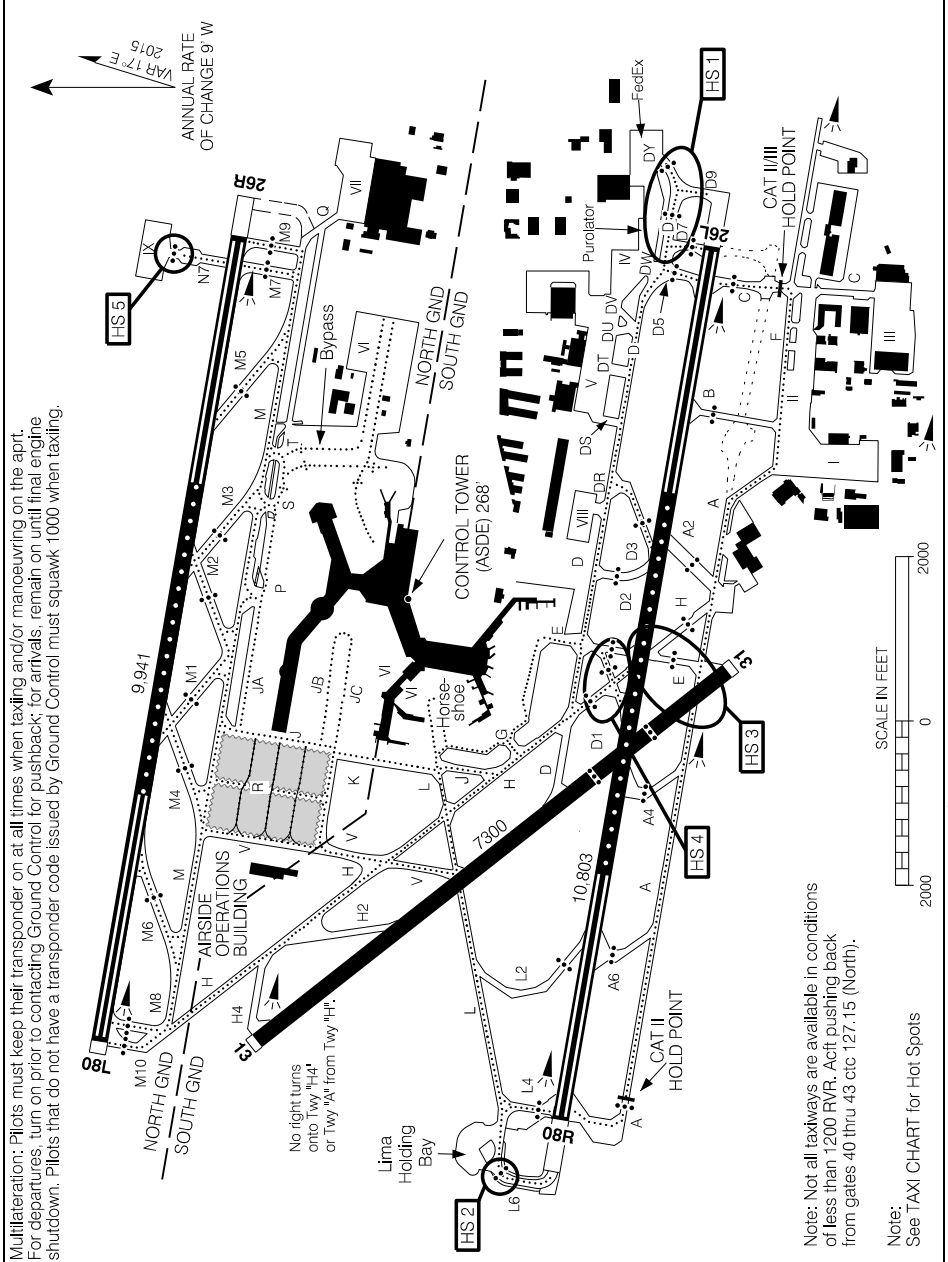
HS 3: Taxiing to Rwy 08R/26L, acft fail to hold short and incur on Rwy 13/31 on Twy A. Taxiing across Rwy 08R/26L, acft fail to hold short and incur on Rwy 13/31 on Twy E.

HS 4: Acft taxiing H, southbound, hold line is located 30m (100 ft) back from the standard rwy hold position. Acft exiting onto D1, turn north on E. Do not stop in rwy area.

HS 5: Twy N7 hold line for Rwy 26R is displaced at intersection of Twy N7 and Apron IX 214m (702 ft) from rwy edge.

TAXI CHART

ATIS - 124.6	CLNC DEL - 121.4	TWR - 118.7 (S) 119.55 (N) 226.5
	GND - 121.7 (S) 127.15 (N) 275.8	



Multilateration: Pilots must keep their transponder on at all times when taxiing and/or manoeuvring on the aprt. For departures, turn on prior to contacting Ground Control for pushback; for arrivals, remain on until final engine shutdown. Pilots that do not have a transponder code issued by Ground Control must squawk 1000 when taxiing.

TAXI CHART

EFF 21 MAR 24

CODED TAXI ROUTES

**Read Back: “Code Route (code) and Assigned Runway”**

Monitor tower frequency approaching the hold line of the assigned runway, unless otherwise instructed by ATC.

Rwy 08R/26L – TWR 118.7      Rwy 08L/26R – TWR 119.55

Code	Taxi Route
Echo	Rwy 08R – E, D, H, hold short L. Rwy 08L – E, D, H, hold short V, contact ground 127.15 (expect taxi via H, M, M10). Rwy 26R – E, D, H, hold short V, contact ground 127.15 (expect taxi via V, M, M9). Rwy 26L – E, D.
Golf	Rwy 08R – G, H, hold short L. Rwy 08L – G, H, hold short V, contact ground 127.15 (expect taxi via H, M, M10). Rwy 26R – G, H, hold short V, contact ground 127.15 (expect taxi via V, M, M9). Rwy 26L – G, H, D.
Juliet-Alfa*	Rwy 08R – JA, J, K, V, hold short H, contact ground 121.7 (expect taxi via V, L, L6). Rwy 08L – JA, J, M, M10. Rwy 26R – JA, J, M, M9. Rwy 26L – JA, J, K, V, hold short H, contact ground 121.7 (expect taxi via H, D).
Juliet-Bravo*	Rwy 08R – JB, J, K, V, hold short H, contact ground 121.7 (expect taxi via V, L, L6). Rwy 08L – JB, J, M, M10. Rwy 26R – JB, J, M, M9. Rwy 26L – JB, J, K, V, hold short H, contact ground 121.7 (expect taxi via H, D).
Juliet-Charlie*	Rwy 08R – JC, K, V, hold short H, contact ground 121.7 (expect taxi via V, L, L6). Rwy 08L – JC, J, M, M10. Rwy 26R – JC, J, M, M9. Rwy 26L – JC, K, V, hold short H, contact ground 121.7 (expect taxi via H, D).
Lima	Rwy 08L – L, H, hold short V, contact ground 127.15 (expect taxi via H, M, M10). Rwy 26R – L, H, hold short V, contact ground 127.15 (expect taxi via V, M, M9). Rwy 26L – L, J, H, D.
Papa*	Rwy 08R – P, M, V, hold short H, contact ground 121.7 (expect taxi via V, L, L6). Rwy 08L – P, M, M10. Rwy 26R – P, M, M9. Rwy 26L – P, M, V, hold short H, contact ground 121.7 (expect taxi via H, D).
Sierra	Rwy 08R – S, M, V, hold short H, contact ground 121.7 (expect taxi via V, L, L6). Rwy 08L – S, M, M10. Rwy 26R – S, M, M9. Rwy 26L – S, M, V, hold short H, contact ground 121.7 (expect taxi H, D).
Tango*	Rwy 08R – T, M, V, hold short H, contact ground 121.7 (expect taxi via V, L, L6). Rwy 08L – T, M, M10. Rwy 26R – T, M, M9. Rwy 26L – T, M, V, hold short H, contact ground 121.7 (expect taxi via H, D).

\*A340-600/B777-300/A350-900/A350-1000 Taxi Routes

Source of Canadian Civil Aeronautical Data: © 2024 NAV CANADA All rights reserved

## LOW VISIBILITY PROCEDURES

**Low Visibility Procedures (RVR less than 1200 to 600 ft)****Application**

These procedures apply to ground movements of aircraft arriving and departing under low visibility conditions. Arrivals and departures below RVR 600 are not authorized. When weather conditions indicate visibility below RVR 1200 is imminent, procedures will be implemented restricting aircraft and vehicle operations on the movement area. The following message will be added to the ATIS broadcast: "Low visibility procedures in effect for <name of applicable runway>".

**General****Taxi Routes**

Low Visibility Taxi Routes are equipped with green inset centerline lighting. Some taxiway/taxiway intersections have been identified with three inset yellow centerline lights. Midfield crossings of 08R/26L are not permitted during low visibility operations.

**Airport Surface Detection Equipment (ASDE)**

Ground radar is used to monitor the position of aircraft operating on the manoeuvring area. In the event of an ASDE failure, ATC may suspend, restrict or terminate low visibility operations.

**Departures**

The primary runways for departure are 08R/26L. Yellow flashing runway guard lights (wig-wags) and stop bars are installed abeam each hold line. Intersection take-offs are not permitted.

**Sequencing of Aircraft Ground Movements for Take-off**

Do not request start, push back or call for taxi clearance until the reported RVR is greater than:

Aircraft/Pilot Take-off Minima	Minimum RVR for Start
1200 RVR	1000 RVR
600 RVR	600 RVR

**SMGCS Rwy 08L/26R and 08R/26L**

Runway/taxiway intersections are equipped with yellow flashing runway guard lights and stop bars consisting of red in-set lights and red elevated lights located at the taxi hold position.

At runway entry points, M10, M8, M7, M9, N7, L4, L6, D, D5, D7, DY, C and A, when the red stop bar lights are illuminated, green lead-on lights beyond the stop bar are extinguished. When ATC issues a clearance to proceed onto the runway, the red stop bar lights will be extinguished and the green lead-on lights beyond the stop bar will be illuminated. The stop bar is reset automatically as the aircraft moves onto the runway.

**"AT NO TIME SHALL A PILOT CROSS AN ILLUMINATED RED STOP BAR"**

**Arrivals**

The primary runways for arrival are 08L/26R.

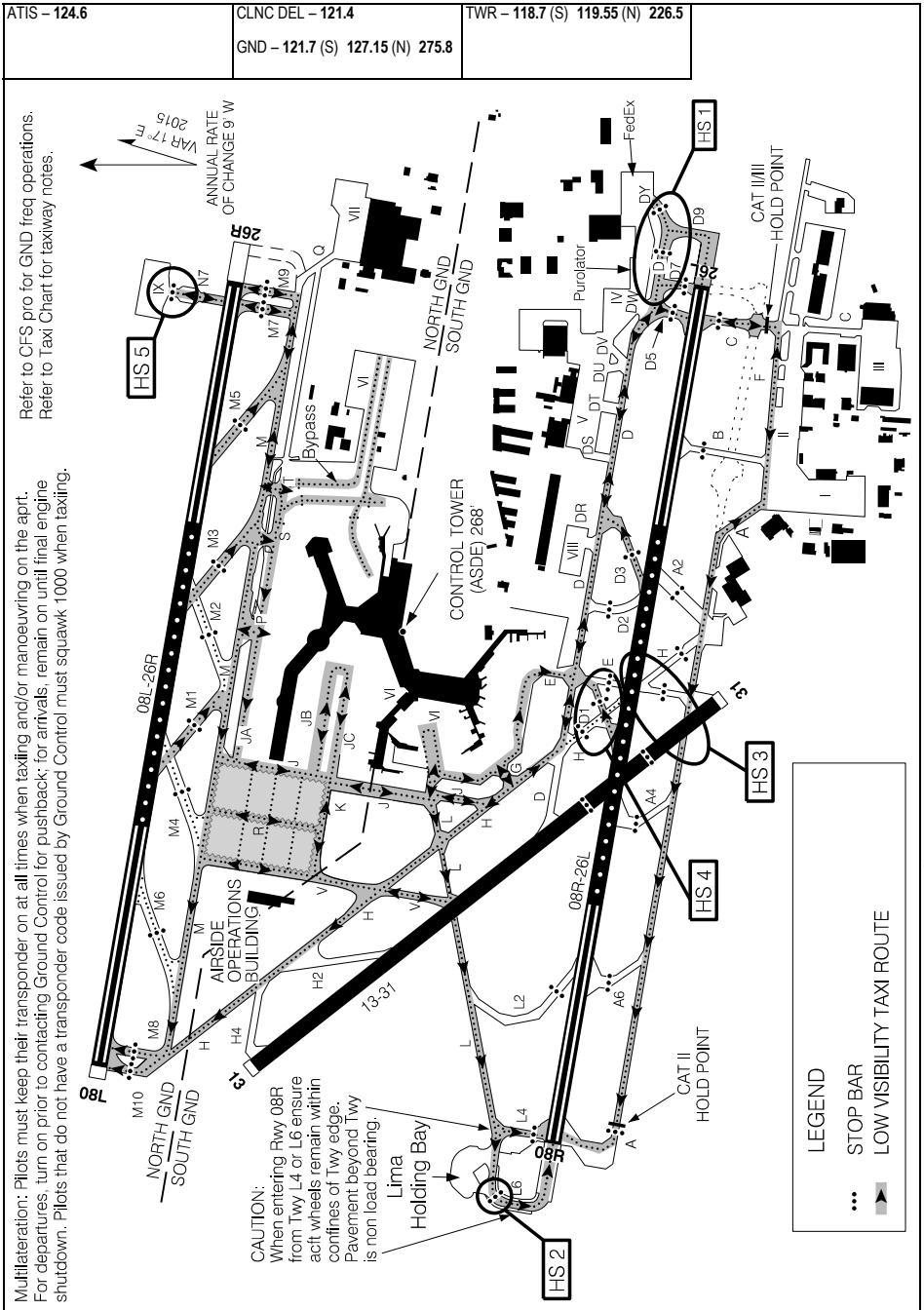
Plan to exit on the centerline lighted rapid exit taxiways and proceed beyond the alternating green and yellow centerline lights to the taxi intersection lights to ensure the aircraft is clear of the runway and the ILS sensitive area.

LOW VISIBILITY TAXI CHART

LAND RWY 08L/08R, DEPART RWY 08L/08R (RVR LESS THAN 1200 TO 600 FT)

VANCOUVER INTL, BC

CYVR



LAND RWY 08L/08R, DEPART RWY 08L/08R (RVR LESS THAN 1200 TO 600 FT)

LOW VISIBILITY TAXI CHART

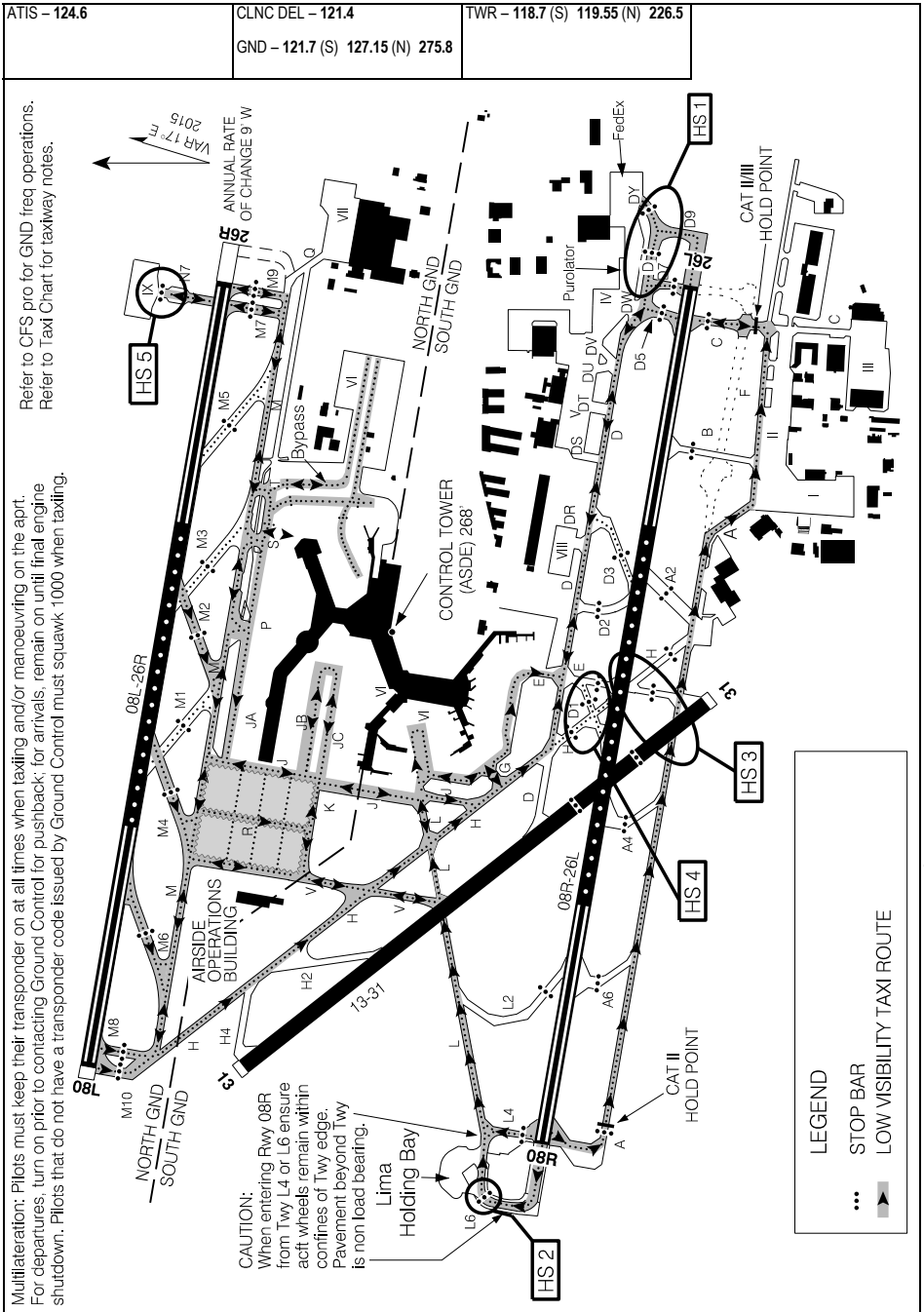
CYVR

EFF 21 MAR 24

LOW VISIBILITY TAXI CHART

LAND RWY 26L/26R, DEPART RWY 26L/26R (RVR LESS THAN 1200 TO 600 FT)

VANCOUVER INTL, BC  
CYVR



Source of Canadian Civil Aeronautical Data: © 2024 NAV CANADA All rights reserved

LAND RWY 26L/26R, DEPART RWY 26L/26R (RVR LESS THAN 1200 TO 600 FT)  
LOW VISIBILITY TAXI CHART



## DE-ICING GENERAL

**Overview**

West Pads is the Central De-Icing Facility (CDF) and handles de-icing for all aircraft excluding South Terminal aircraft capable of utilizing the Ground Run-Up Enclosure (GRE) which is the South De-Icing Facility.

**West Pads (CDF)**

1. Thirty (30) min prior to pushback or taxi, advise "VANCOUVER DE-ICE" on 129.95 and advise, "ACFT DE-ICING REQUIRED".
2. When requesting pushback or taxi clearance, ctc Ground Control on assigned frequency and advise, "ACFT DE-ICING REQUIRED". Ground Control will issue taxi instructions to the West Pads (CDF).
3. Aircraft queuing into CDF is on W12 via Twy V or on Twy R via Twy M/Twy K. When instructed by Ground Control, ctc "PAD CONTROL" 131.975.
4. Follow "PAD CONTROL" instructions to de-icing bay, stop with nose gear positioned on the yellow STOP BAR with brakes set.
5. Once aircraft is in final stop position, brakes are set and aircraft configured for de-icing, ctc "ICEMAN" on 130.700 and advise, "BRAKES SET, ACFT CONFIGURED, READY TO DE-ICE". At this time, pass along any specific fluid and/or treatment requirements.
6. After de-icing is completed and the aircraft has been inspected, "ICEMAN" will provide post-treatment information.
7. When advised by "ICEMAN", ctc "PAD CONTROL" on 131.975 for exit instructions.
8. When advised by "PAD CONTROL", ctc Ground Control on assigned frequency for taxi instructions.

UNDER NO CIRCUMSTANCES MAY THE AIRCRAFT BE MOVED BEFORE PAD CONTROL ADVISES THAT THE AIRCRAFT IS CLEARED TO TAXI OUT OF THE BAY.

**West Pads (CDF) De-Icing Bay Capacity:**

**W1 & W3:** Maximum wingspan 36m (118'), AMBER inset lighting;

**W2:** Maximum wingspan 65m (213'), GREEN inset lighting;

**W4:** Maximum wingspan 36m (118'), AMBER inset lighting;

**W5:** Maximum wingspan 65m (213'), GREEN inset lighting;

**W6:** Maximum wingspan 26m (85'), AMBER inset lighting;

**W7 & W9:** Maximum wingspan 36m (118'), AMBER inset lighting;

**W8:** Maximum wingspan 65m (213'), GREEN inset lighting;

**W11 & W13:** Maximum wingspan 36m (118'), AMBER inset lighting;

**W12:** Maximum wingspan 80m (262'), GREEN inset lighting;

**W15:** Maximum wingspan 65m (213'), GREEN inset lighting;

**W17 & W19:** Maximum wingspan 36m (118'), AMBER inset lighting;

**W18:** Maximum wingspan 80m (262'), GREEN inset lighting.

## DE-ICING GENERAL

**Ground Run-up Enclosure (GRE)**

Operators must receive an orientation for the GRE facility prior to use.

Crews may contact the "VANCOUVER DE-ICE" or call AeroMAG Operations at (604) 278-1901 to schedule de-icing up to 120 minutes prior to departure. Information required: aircraft type, flight number/call sign, and the type(s) of fluids required. Parking position 2A, on Apron I, is the only staging position for the facility. Aircraft waiting to use the GRE must remain on their aprons until 2A becomes available.

"ICEMAN" will advise if engines should be running during de-icing.

**Entry Procedure**

1. Before contacting Ground Control for taxi, contact "ICEMAN" 130.925 for position in de-icing queue.
2. When "ICEMAN" approves access to either the staging position (2A) or GRE, contact Ground Control on assigned frequency for taxi.
3. Proceed as instructed by "ICEMAN". CAUTION: DO NOT enter GRE until instructed by "ICEMAN".
4. Advise "ICEMAN" 130.925 when stopped in the GRE.

**De-icing Procedure**

5. Contact "ICEMAN" 130.925 to confirm brakes set, aircraft configured, engines idle, and provide fluid requirements.
6. After de-icing is complete and the aircraft has been inspected, "ICEMAN" will provide posttreatment information.

**Exit Procedure**

7. When ready to taxi contact "ICEMAN" 130.925 for instructions.
8. When advised by "ICEMAN", ctc Ground Control on assigned frequency for taxi instructions.

**GRE De-icing Capacity:**

The largest aircraft that can access the GRE via taxilane on Apron II are:

**Propellers (power in/out):** Maximum wingspan: 28.9m (95') (DH8-Q400 and smaller)

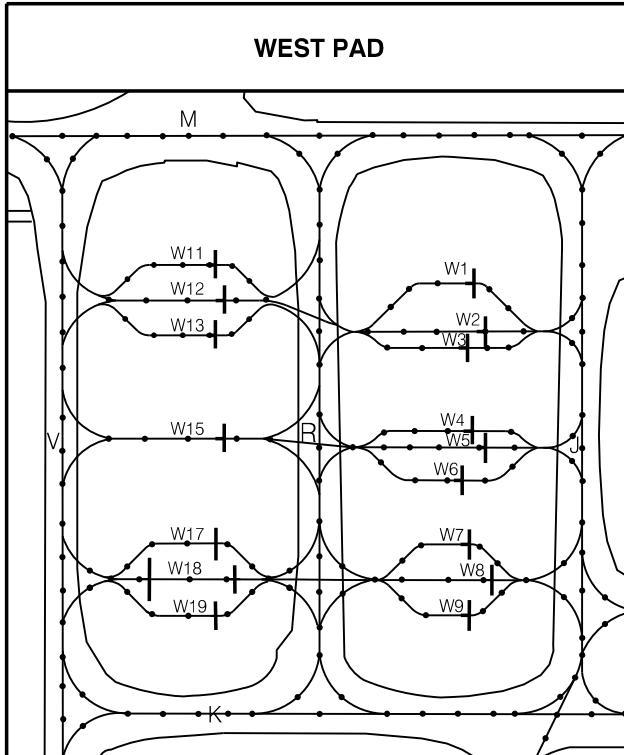
**Jets (power in/out):** Maximum wingspan: 21.6m (71') (Dassault Falcon 900 with winglets and smaller)

**Jets (tow in, power out):** Maximum wingspan: 28.9m (95') (Global Express)

CENTRAL DE-ICING FACILITY

ATIS - 124.6

DE-ICE - 129.95  
GND - 121.7 (S) 127.15 (N)  
PAD CTL - 131.97  
ICEMAN - 130.7



VANCOUVER DE-ICE	129.95
PAD CONTROL	131.975
ICEMAN	130.700
SOUTH GND	127.15
NORTH GND	121.7

**LEGEND**

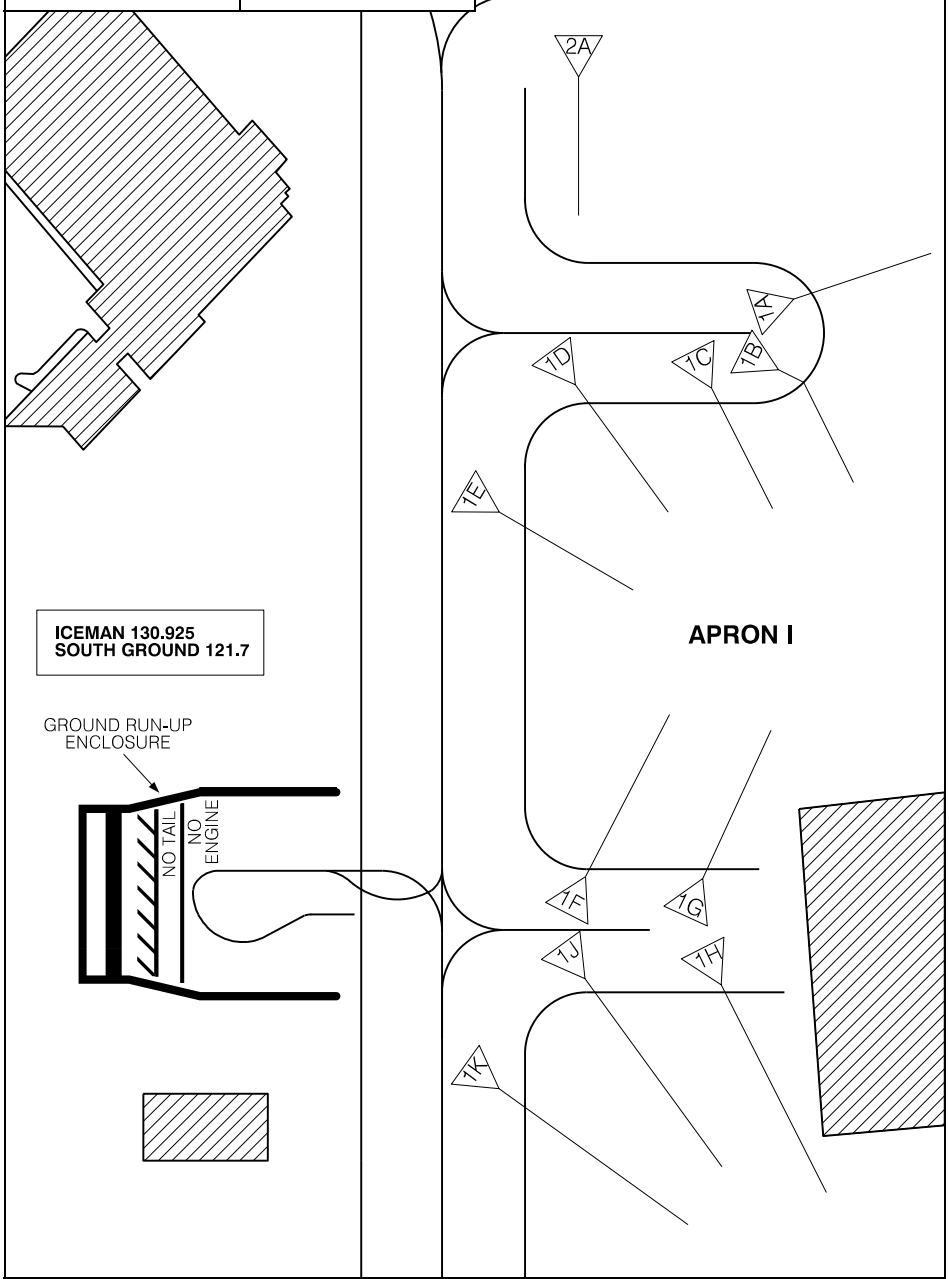
- INSET GUIDANCE LIGHTS
- ┃ HOLD LINE

Source of Canadian Civil Aeronautical Data: © 2024 NAV CANADA All rights reserved

SOUTH DE-ICING FACILITY (GRE)

ATIS - 124.6

DE-ICE - 129.95  
GND - 121.7 (S) 127.15 (N)  
ICEMAN - 130.92



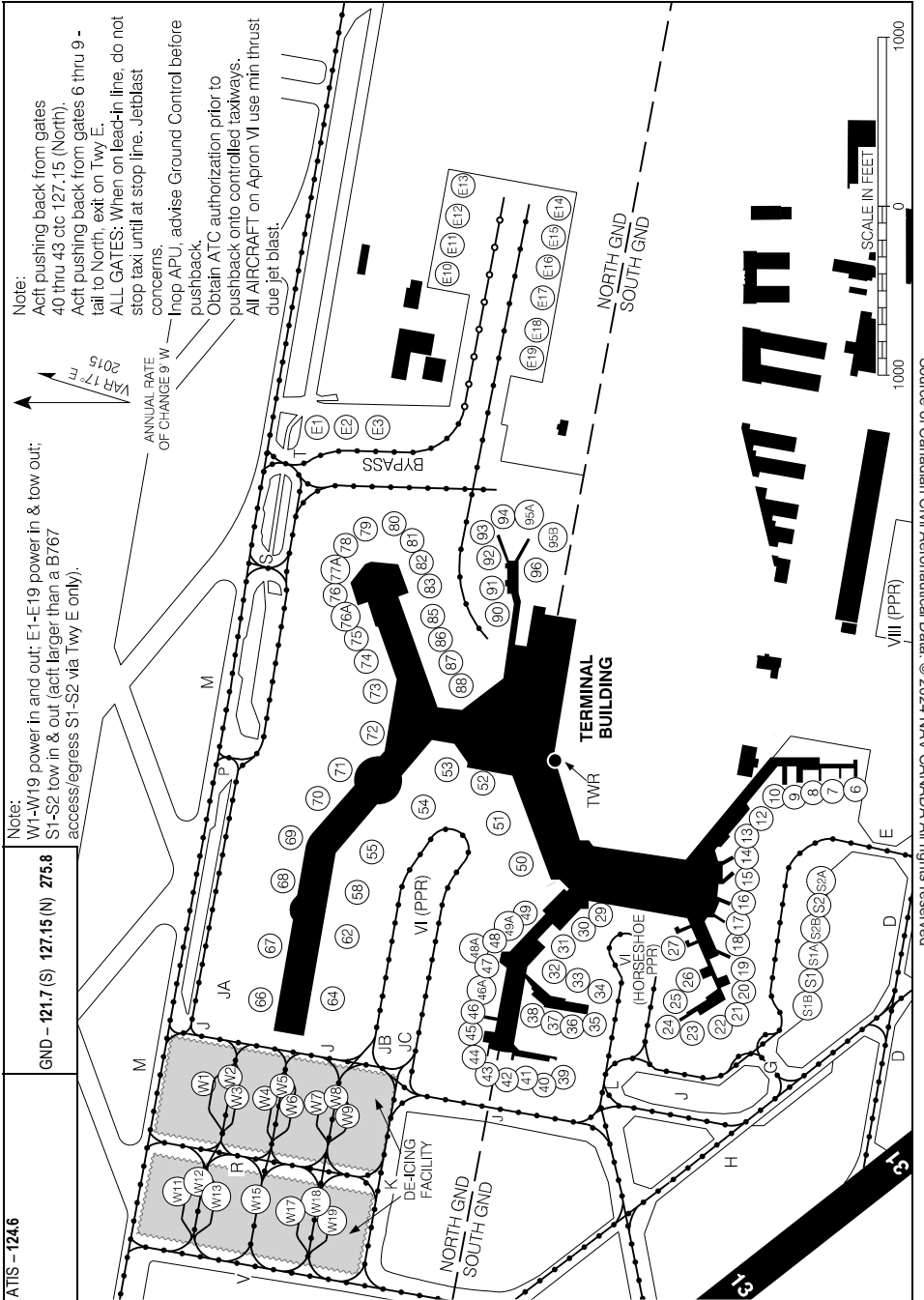
Source of Canadian Civil Aeronautical Data: © 2024 NAV CANADA All rights reserved

SOUTH DE-ICING FACILITY (GRE)

EFF 25 JAN 24

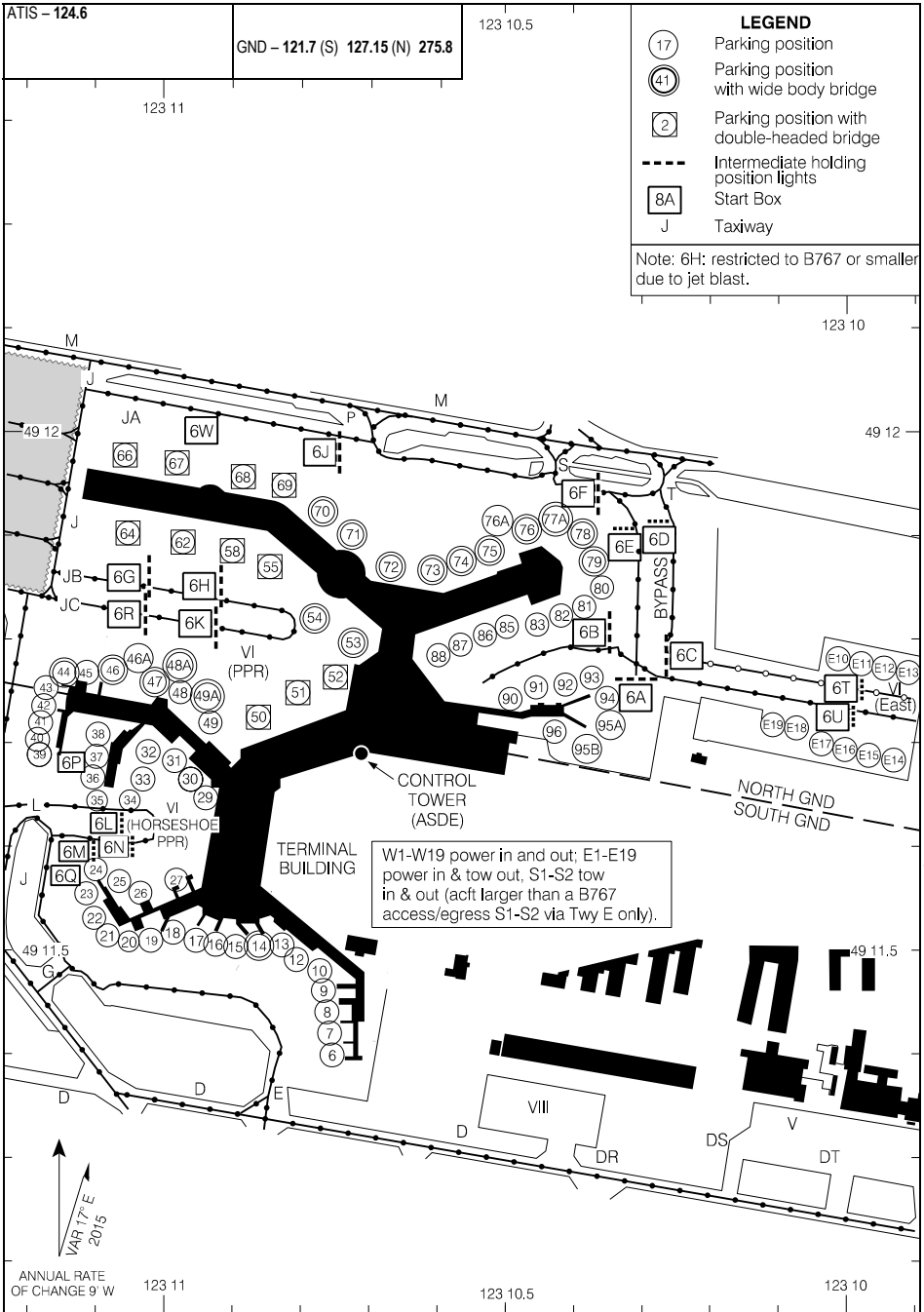
CYVR

PARKING AREAS

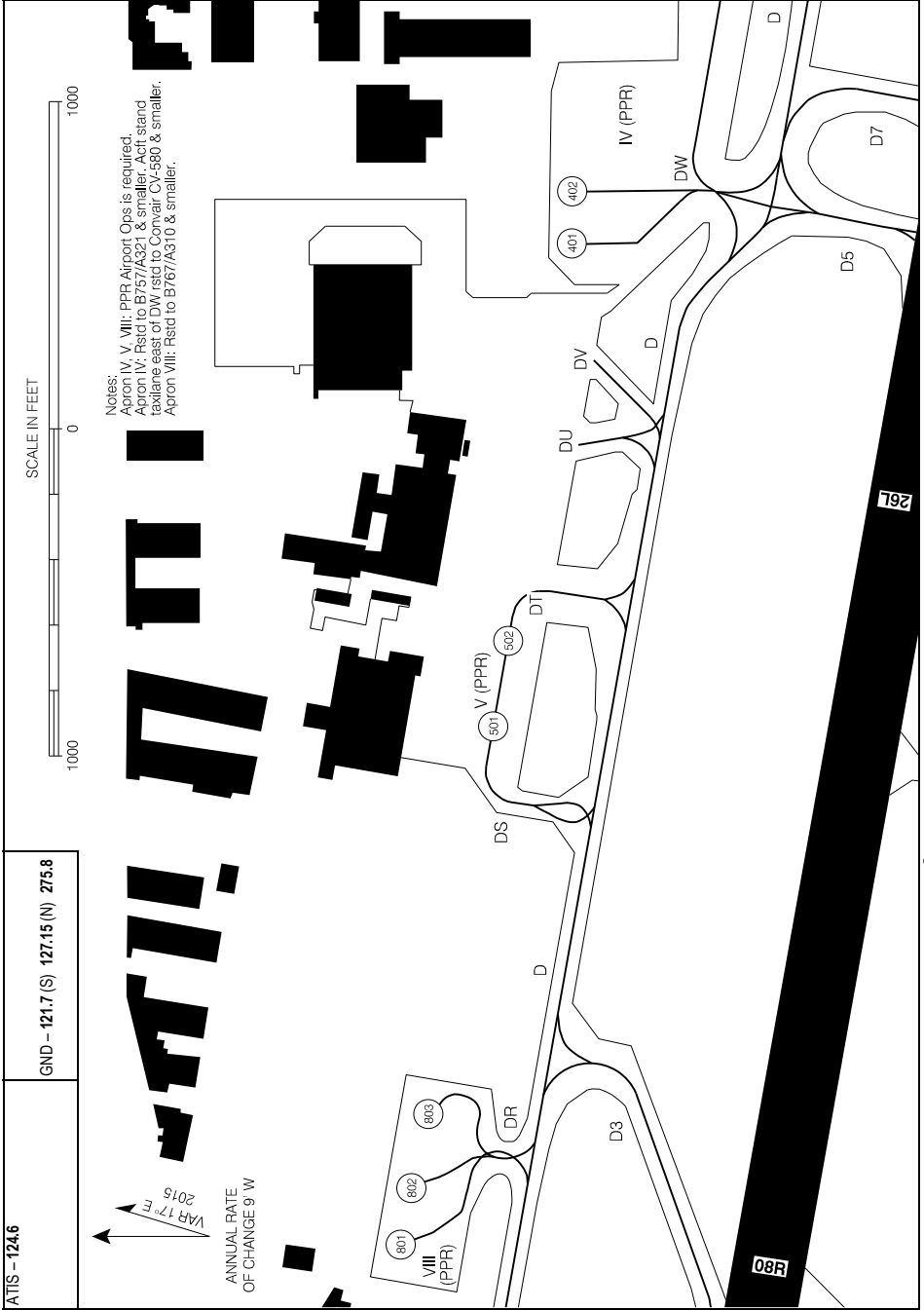


PARKING AREAS

START BOXES



PARKING AREAS (COMMON USE CARGO)



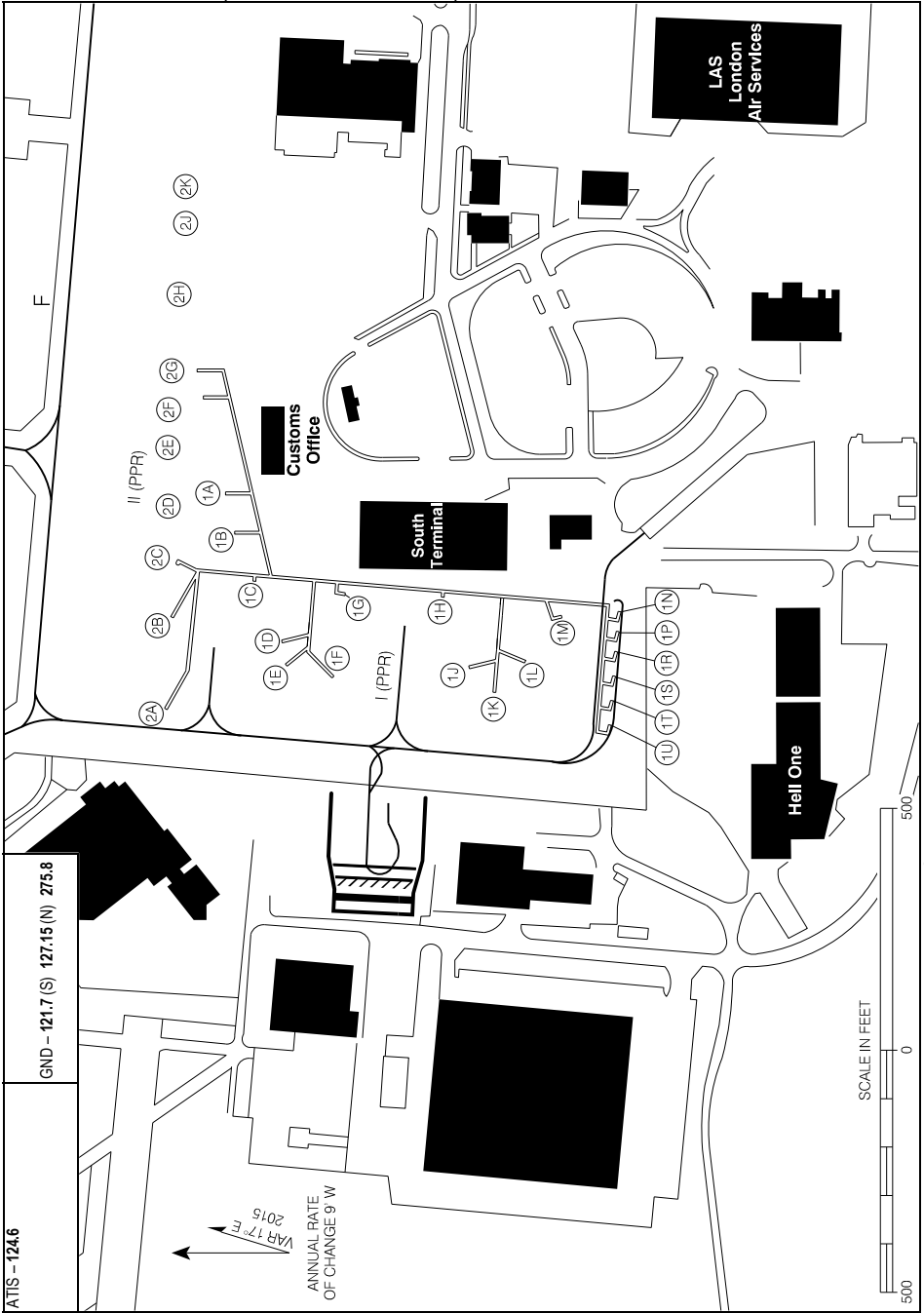
Source of Canadian Civil Aeronautical Data: © 2024 NAV CANADA All rights reserved

PARKING AREAS (COMMON USE CARGO)

EFF 23 FEB 23

CYVR

PARKING AREAS (SOUTH TERMINAL)



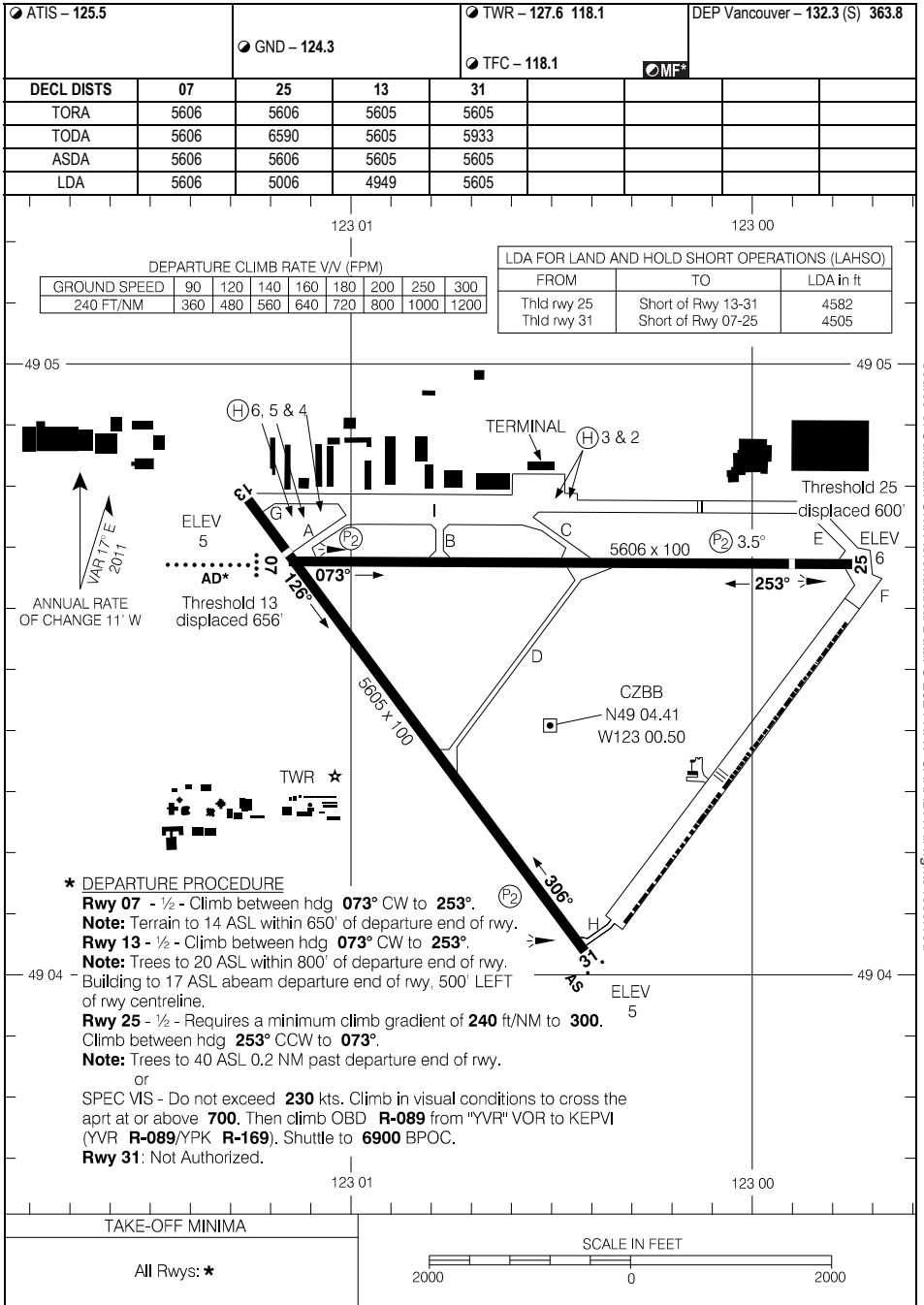
Source of Canadian Civil Aeronautical Data: © 2024 NAV CANADA All rights reserved

PARKING AREAS (SOUTH TERMINAL)

EFF 20 APR 23



AERODROME CHART



Source of Canadian Civil Aeronautical Data: © 2024 NAV CANADA All rights reserved

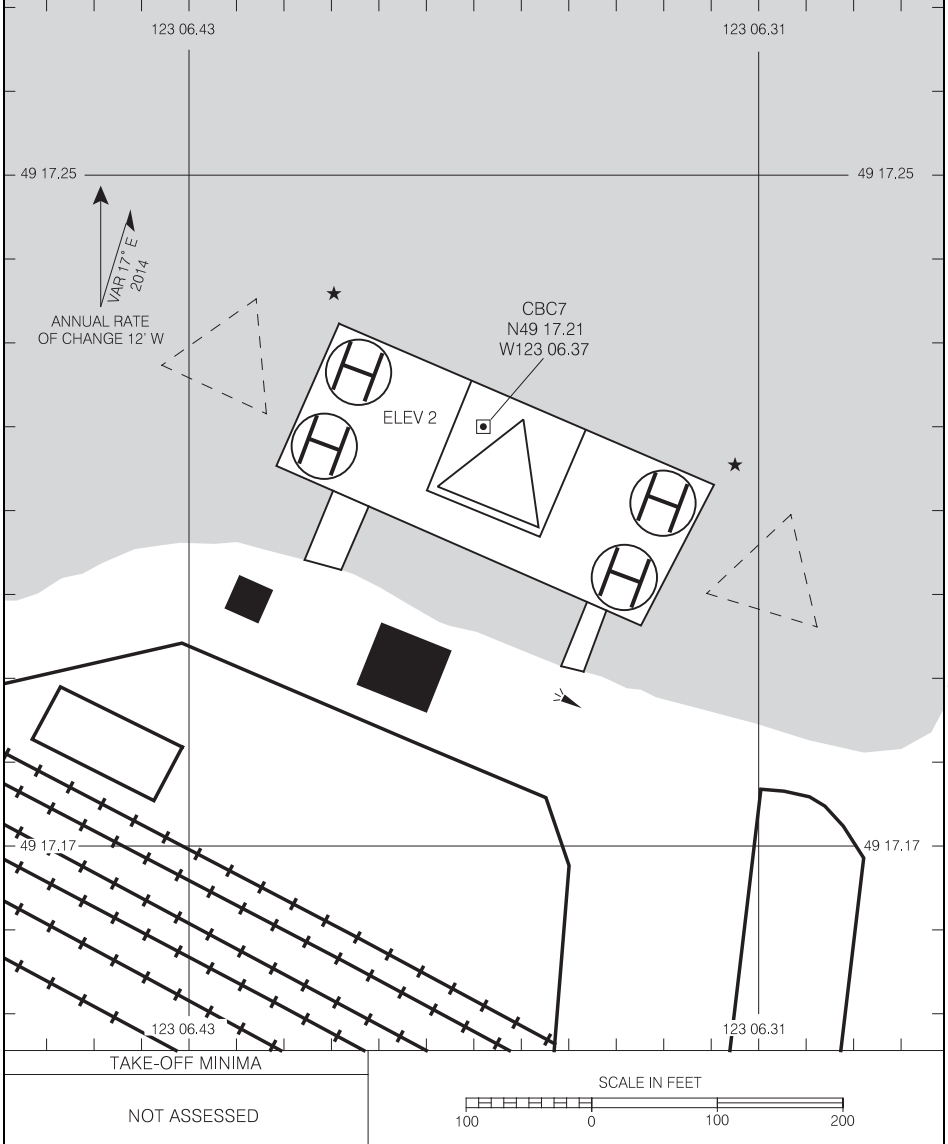
AERODROME CHART

EFF 5 OCT 23

CZBB

HELIPORT CHART

● ATIS - 126.8		● CLNC DEL - 125.35		● TWR Harbour - 118.4		DEP Vancouver - 126.12	
				● TFC - 118.4		● ATF*	
<b>DECL DIST</b>							
TORA							
TODA							
ASDA							
LDA							



Source of Canadian Civil Aeronautical Data: © 2024 NAV CANADA All rights reserved

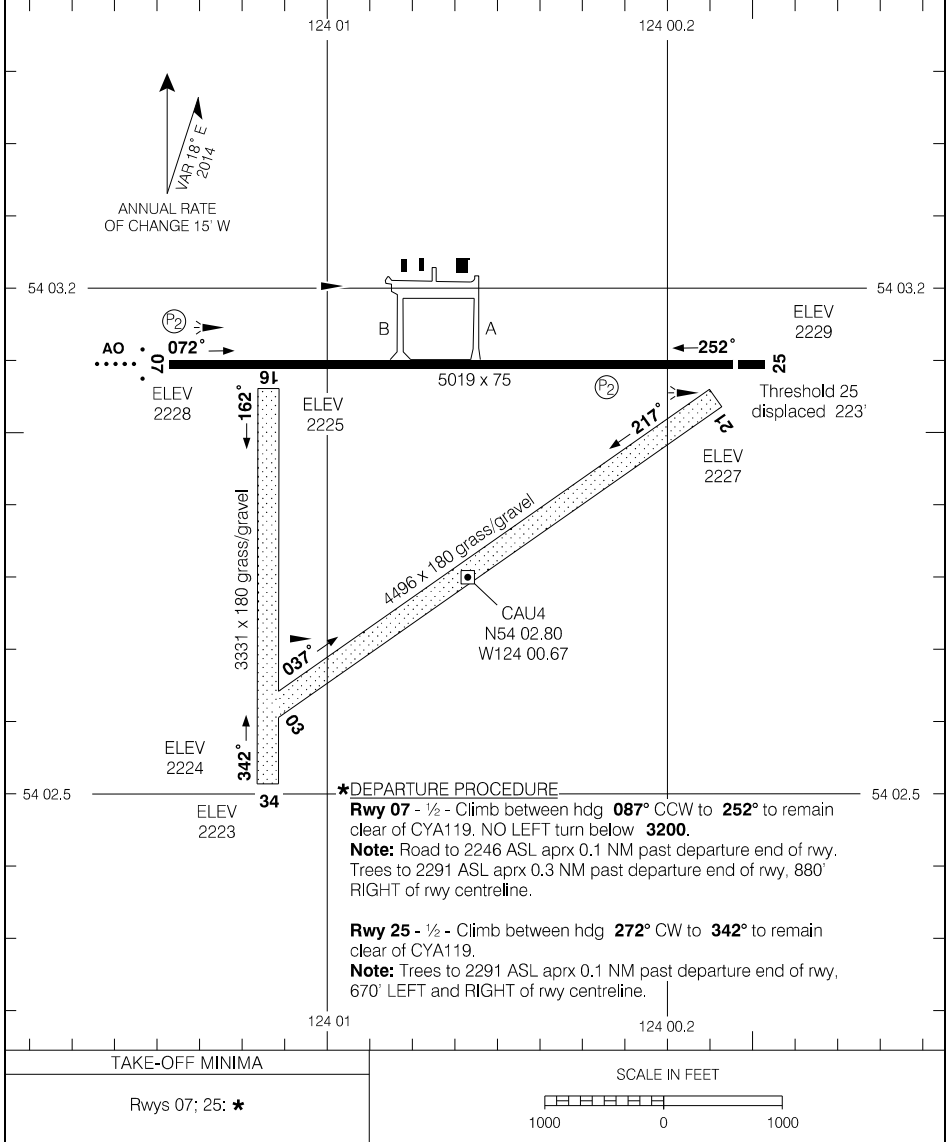
HELIPORT CHART

EFF 24 MAR 22

CBC7

AERODROME CHART

AWOS - 122.55							CTR Vancouver - 133.8	
		TFC - 122.8					ATF	
DECL DIST	03	21	07	25	16	34		
TORA	4496	4496	5019	5019	3331	3331		
TODA	4496	4496	5019	5019	3331	3331		
ASDA	4496	4496	5019	5019	3331	3331		
LDA	4496	4496	5019	4796	3331	3331		



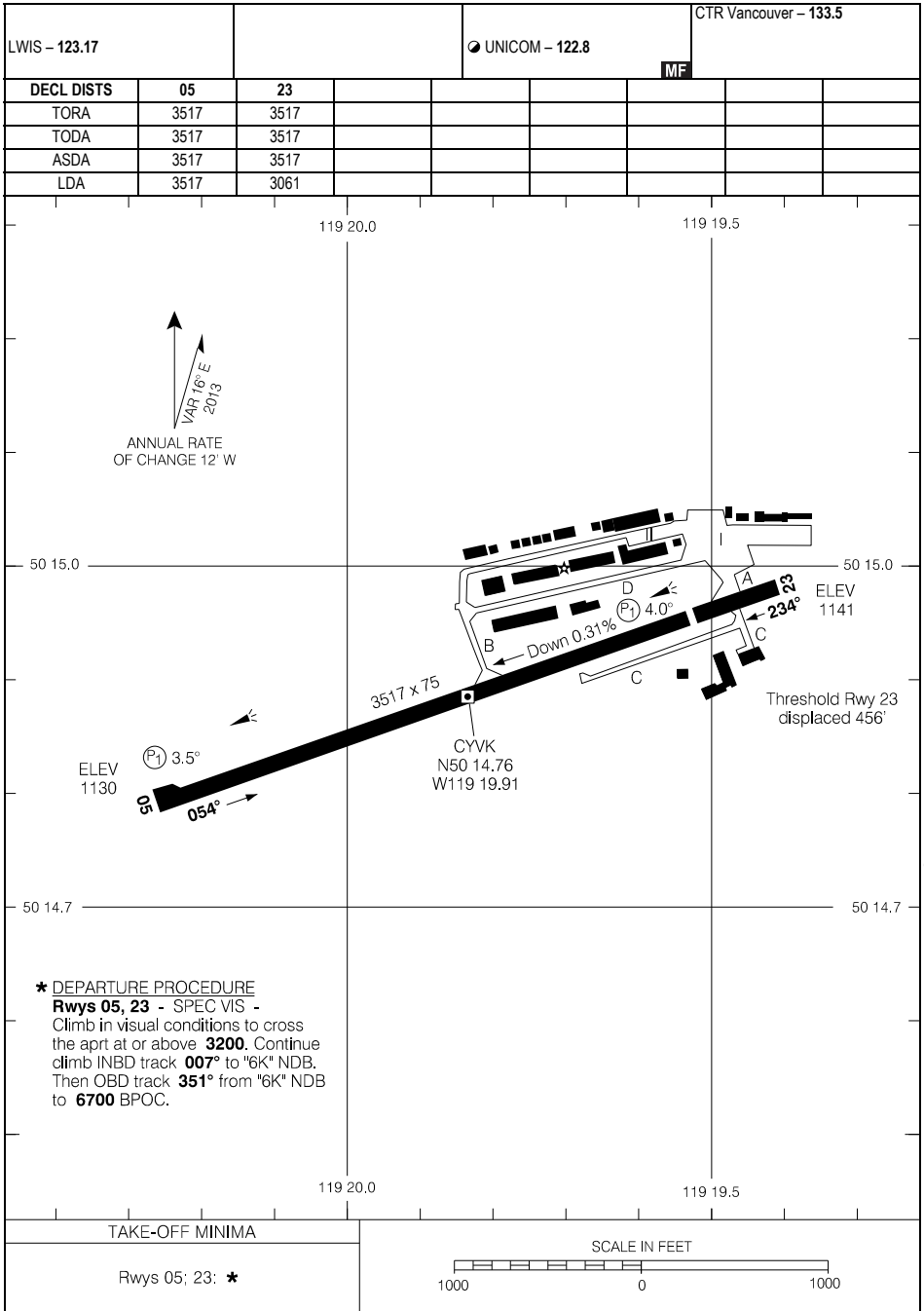
Source of Canadian Civil Aeronautical Data: © 2024 NAV CANADA All rights reserved

AERODROME CHART

EFF 23 FEB 23

CAU4

AERODROME CHART



Source of Canadian Civil Aeronautical Data: © 2024 NAV CANADA All rights reserved

AERODROME CHART

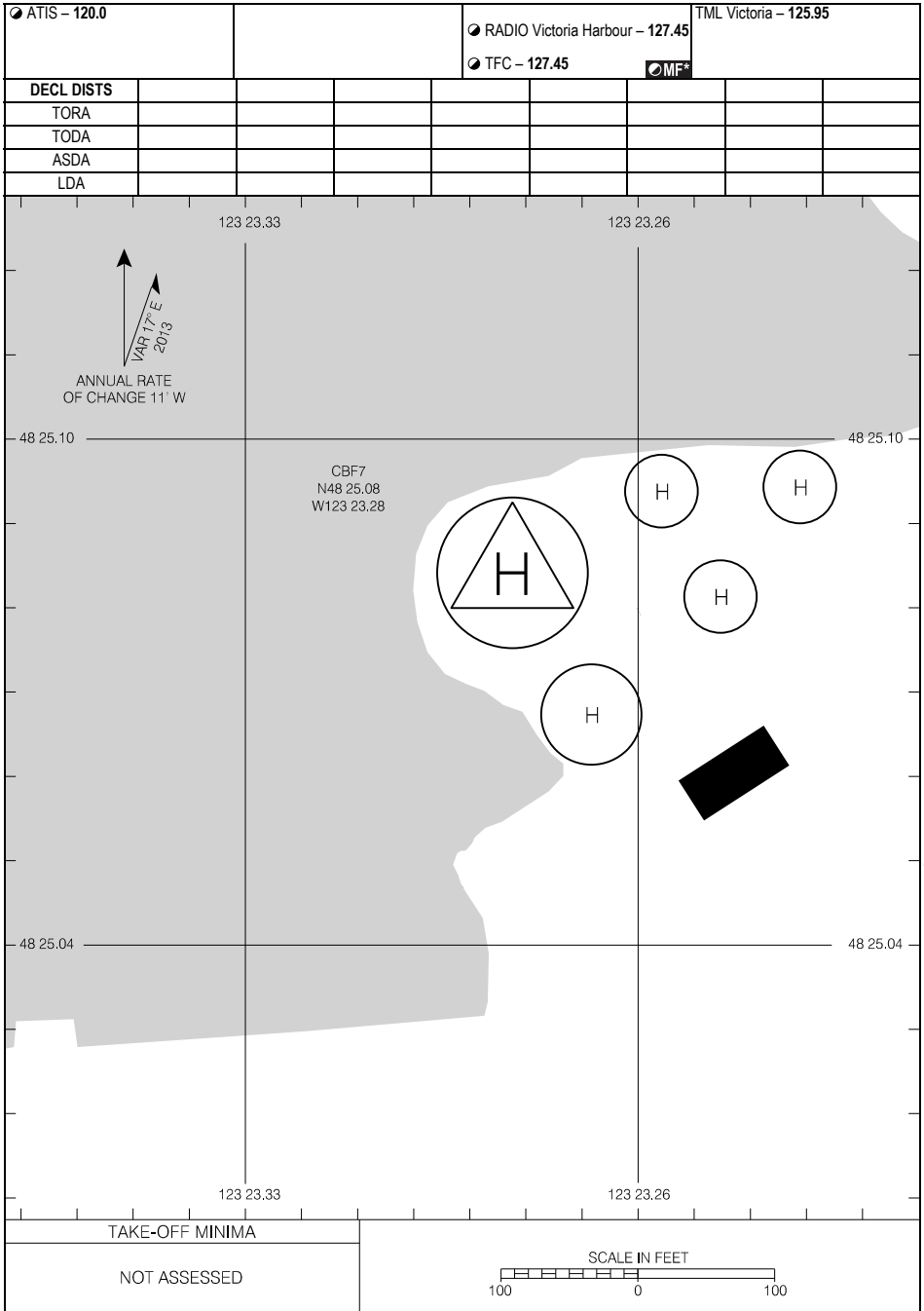
EFF 15 JUN 23

CYVK

CBF7-HP

VICTORIA HARBOUR (CAMEL POINT), BC  
CBF7

# HELIPORT CHART



Source of Canadian Civil Aeronautical Data: © 2024 NAV CANADA All rights reserved

# HELIPORT CHART

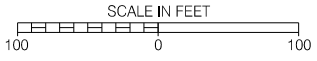
EFF 30 NOV 23

CBF7

CBF7-HP

TAKE-OFF MINIMA

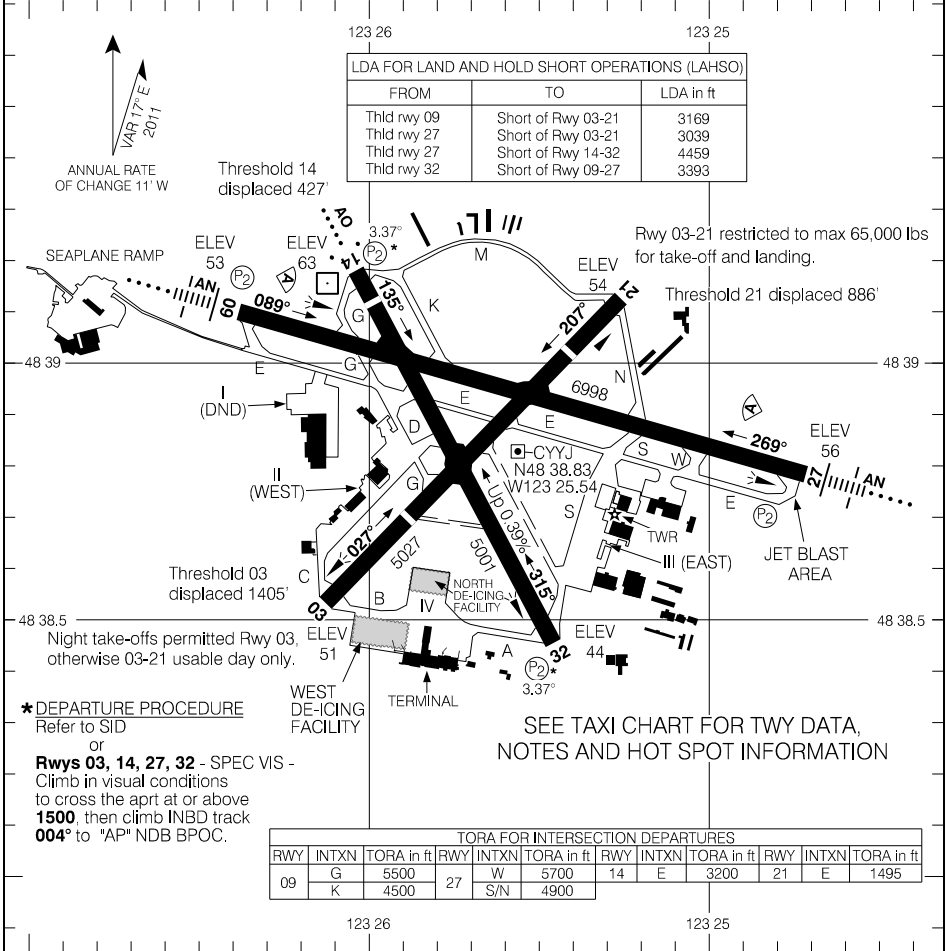
NOT ASSESSED



AERODROME CHART

● ATIS - 118.8	● CLNC DEL - 126.4	● TWR - 119.7 239.6	DEP - 125.95
● LWIS - 118.8	● GND - 121.9 361.4	● RADIO Kamloops - 119.7	

DECL	DISTS	03	21	09	27	14	32		
TORA		4141	3622	6998	6998	5001	4574		
TODA		4141	3622	7982	7982	5001	4574		
ASDA		5027	5027	6998	6998	5001	5001		
LDA		3622	4141	6998	6998	4574	5001		



FROM	TO	LDA in ft
Thld rwy 09	Short of Rwy 03-21	3169
Thld rwy 27	Short of Rwy 03-21	3039
Thld rwy 27	Short of Rwy 14-32	4459
Thld rwy 32	Short of Rwy 09-27	3393

Source of Canadian Civil Aeronautical Data: © 2024 NAV CANADA All rights reserved

**\* DEPARTURE PROCEDURE**  
Refer to SID  
or  
**Rwys 03, 14, 27, 32** - SPEC VIS -  
Climb in visual conditions  
to cross the aprt at or above  
**1500**, then climb INBD track  
**004°** to "AP" NDB BPOC.

RWY	INTXN	TORA in ft	RWY	INTXN	TORA in ft	RWY	INTXN	TORA in ft	RWY	INTXN	TORA in ft
09	G	5500	27	W	5700	14	E	3200	21	E	1495
	K	4500		S/N	4900						

RUNWAY LEVEL OF SERVICE	
RVO	LVO
RWY 09, 27: RVR 1200	NOT AUTHORIZED
TAKE-OFF MINIMA	
Rwys 03; 09; 14; 27; 32: * Rwy 21: NOT ASSESSED	



AERODROME CHART

EFF 20 APR 23

CYYJ

TAXI CHART

**Notes**

**Widebody Aircraft**

Rwy 09 Departures: Twy B, Rwy 03/21, Twy G, Twy E.

Rwy 09 Arrivals: Twy E westbound, Twy S, Twy A.

Rwy 27 Departures: Twy A, Twy S, Twy E eastbound.

Rwy 27 Arrivals: Twy E, Twy G, Rwy 03/21, Twy B.

**Taxiways**

Taxiway C restricted to 50,000 lbs.

Taxiway M restricted to 12,500 lbs.

**Aprons**

Apron II restricted to 50,000 lbs.

Apron IV restricted to scheduled commercial traffic only.

Exceptions require prior approval of airport operator.

**Rwy 03-21 Operations**

Aircraft restricted to max 65,000 lbs for take-off and landing.

No weight restriction for taxiing aircraft rwy 03/21 south of rwy 14/32.

**Rwy 27 Arrivals**

Aircraft exiting on rwy 14, HOLD SHORT rwy 03, see Hot Spot 3.

**Rwy 09 Arrivals**

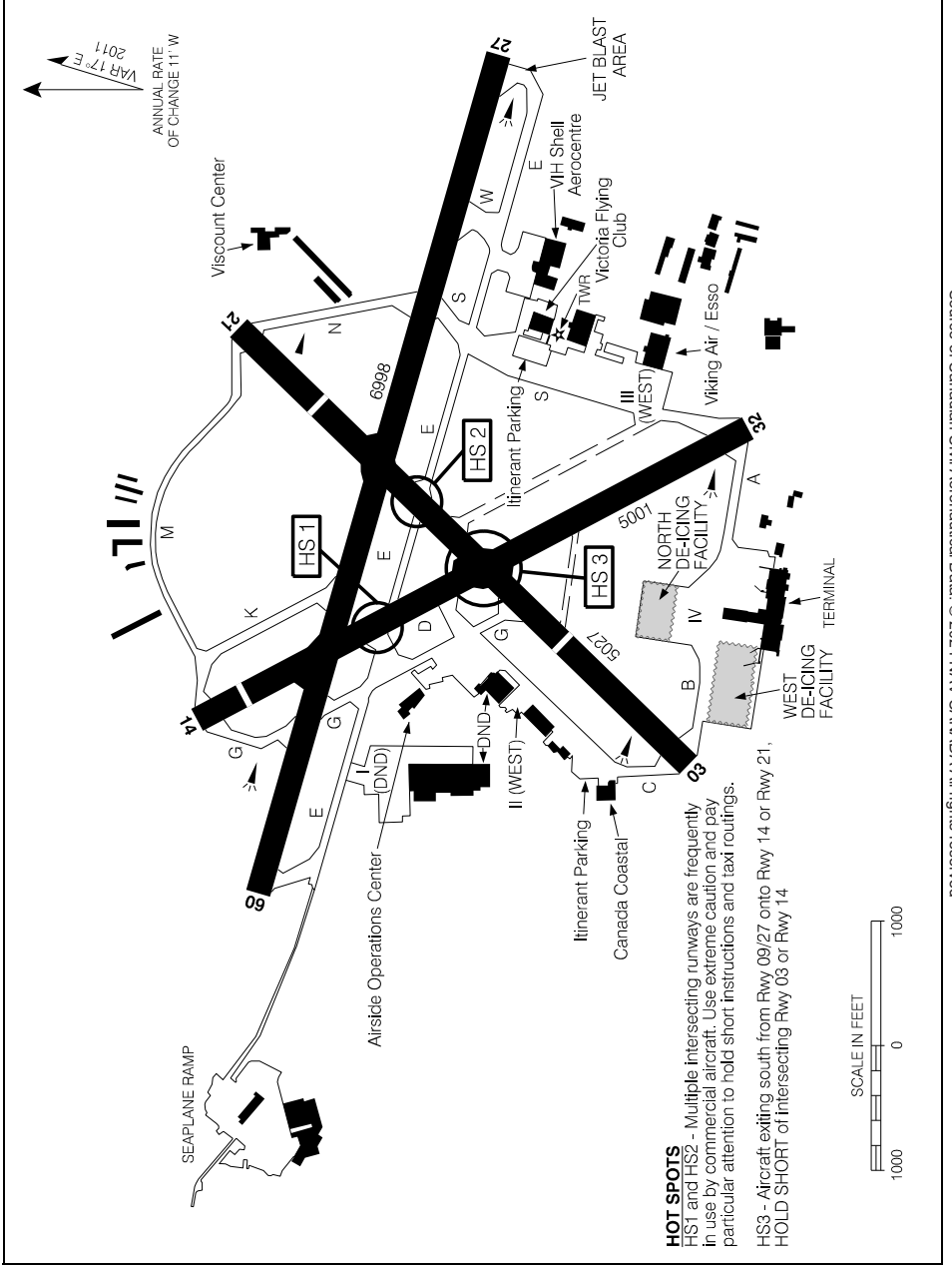
Aircraft exiting on rwy 21, HOLD SHORT rwy 14, see Hot Spot 3.

Source of Canadian Civil Aeronautical Data: © 2024 NAV CANADA All rights reserved

TAXI CHART

● ATIS - 118.8	● CLNC DEL - 126.4	● TWR - 119.7 239.6
● LWIS - 118.8	● GND - 121.9 361.4	● RADIO Kamloops - 119.7

MF\*



Source of Canadian Civil Aeronautical Data: © 2024 NAV CANADA All rights reserved

TAXI CHART

EFF 20 APR 23



## DE-ICING OPERATIONS

**DE-ICING PROCEDURES****GENERAL**

1. De-icing at gates is not permitted without authorization from airport operator.
2. North de-icing pad access is controlled by DE-ICE CONTROL. ALL Aircraft must have an approved assignment time prior to pushback or taxi.
3. Assignment times will be provided to de-icing providers only and are provided at 20-minute intervals. De-icing provider contact information and times are detailed in the Services section.
4. ATC does not have oversight of de-icing assignments; all inquiries must be directed to de-icing providers or Snow Desk when open (250-953-7595). If the Snow Desk is not open, all inquiries should be directed to de-icing providers or Airport Operations, Manager, Integrated Operations Centre.

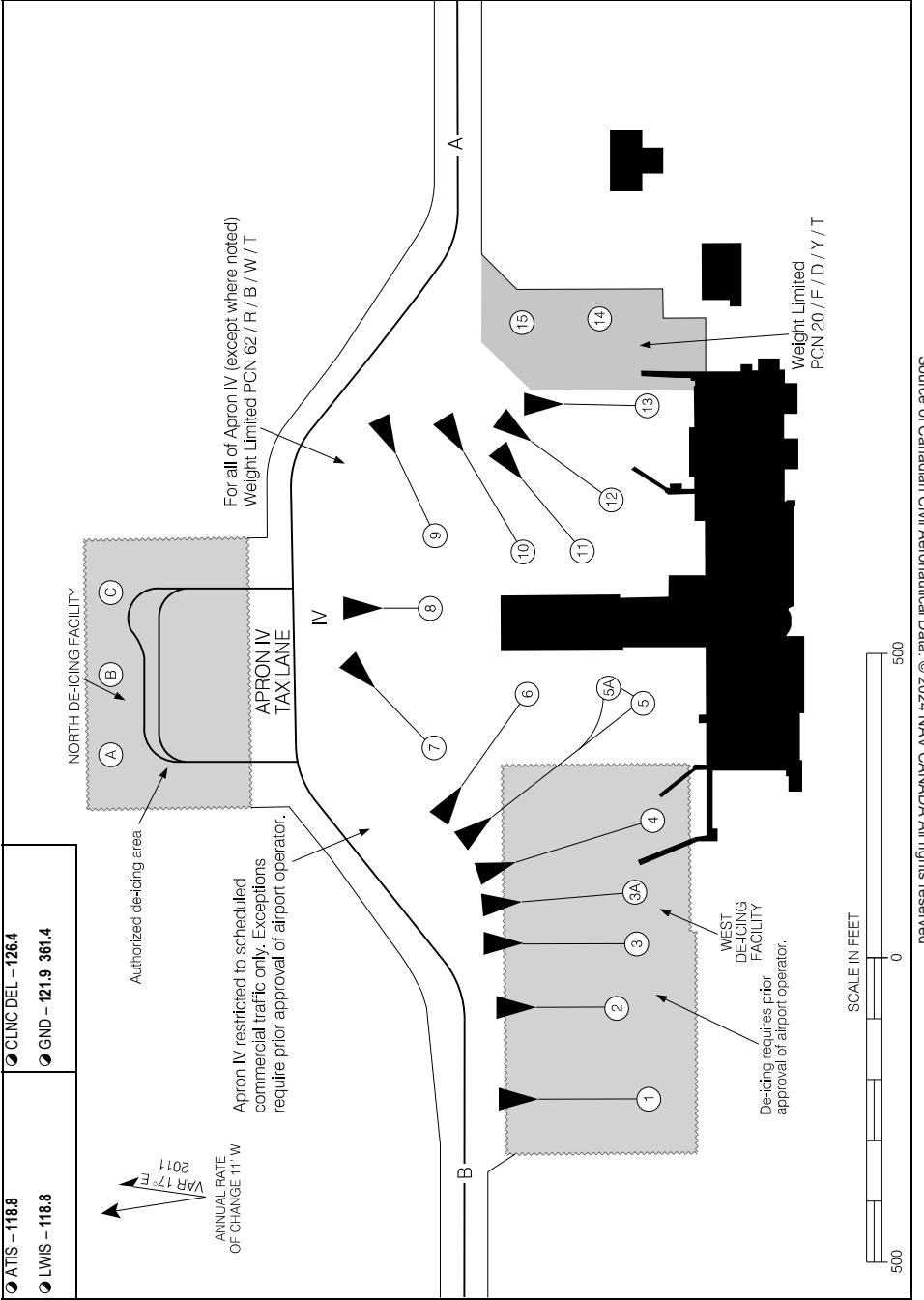
**SCHEDULED COMMERCIAL AIRCRAFT**

1. De-icing assignments will be communicated to commercial aircraft via de-icing providers and individual company processes.
2. **NO de-icing will occur until an assignment has been issued.**

**NON-SCHEDULED AIRCRAFT**

1. Aircraft requiring an assignment shall contact a de-icing provider, who will request the assignment.
2. De-ice control will issue the assignment between scheduled commercial movements and notify the de-icing provider. The de-icing provider will provide the assignment to the aircraft.
3. If the non-scheduled aircraft misses their assignment, a new assignment must be obtained.
4. **NO de-icing will occur until an assignment has been issued.**

PARKING AREAS



Source of Canadian Civil Aeronautical Data: © 2024 NAV CANADA All rights reserved

PARKING AREAS

EFF 5 OCT 23


CYYJ

CYWL-AD

WILLIAMS LAKE, BC  
CYWL

AERODROME CHART

		RADIO - 122.3			CTR Vancouver - 134.0 381.4		
		MF					
<b>DECL DIST</b>	<b>12</b>	<b>30</b>					
TORA	6966	6966					
TODA	7668	7767					
ASDA	6966	6966					
LDA	6966	6966					



Source of Canadian Civil Aeronautical Data: © 2024 NAV CANADA All rights reserved

TAKE-OFF MINIMA

Rwy 12, 30: \*



AERODROME CHART

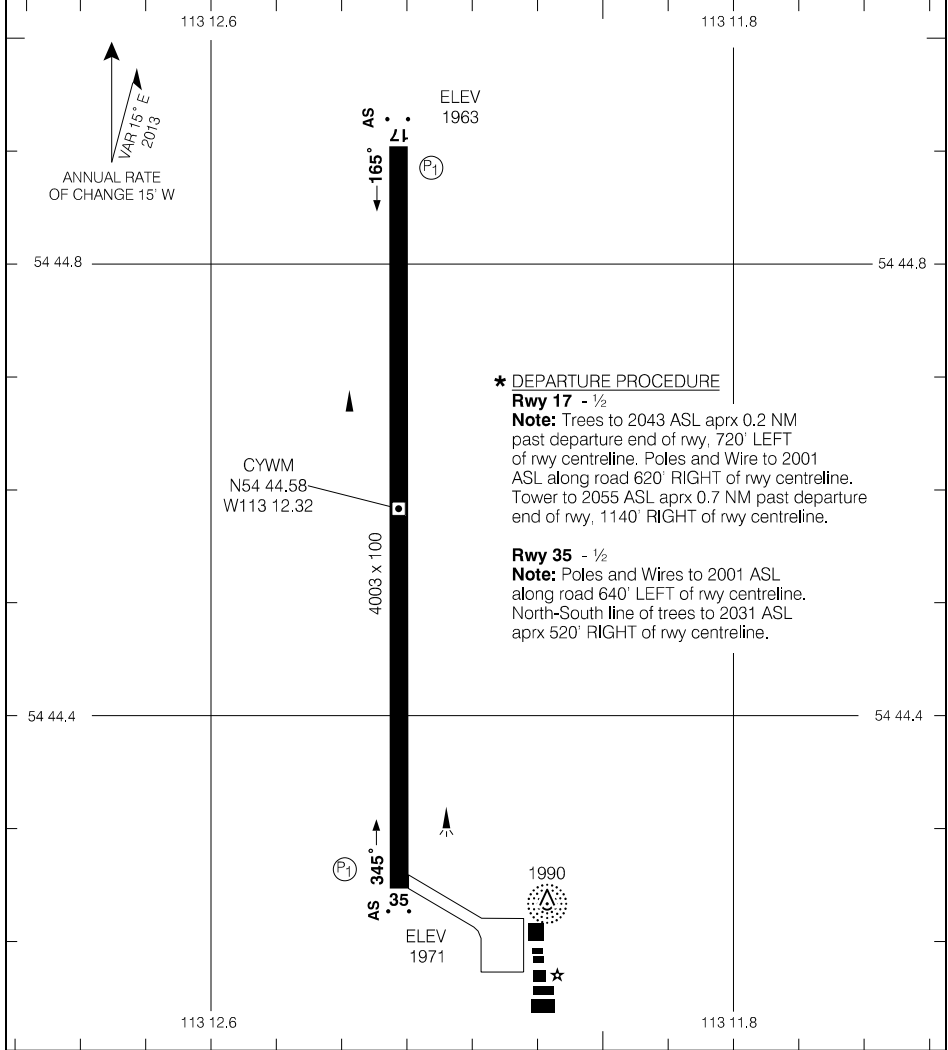
EFF 23 FEB 23

CYWL

CYWL-AD

AERODROME CHART

				DEP Edmonton - 134.7	
				TFC - 123.2	ATF
<b>DECL</b>	<b>DISTS</b>	<b>17</b>	<b>35</b>		
TORA		4003	4003		
TODA		4003	4003		
ASDA		4003	4003		
LDA		4003	4003		



Source of Canadian Civil Aeronautical Data: © 2024 NAV CANADA All rights reserved

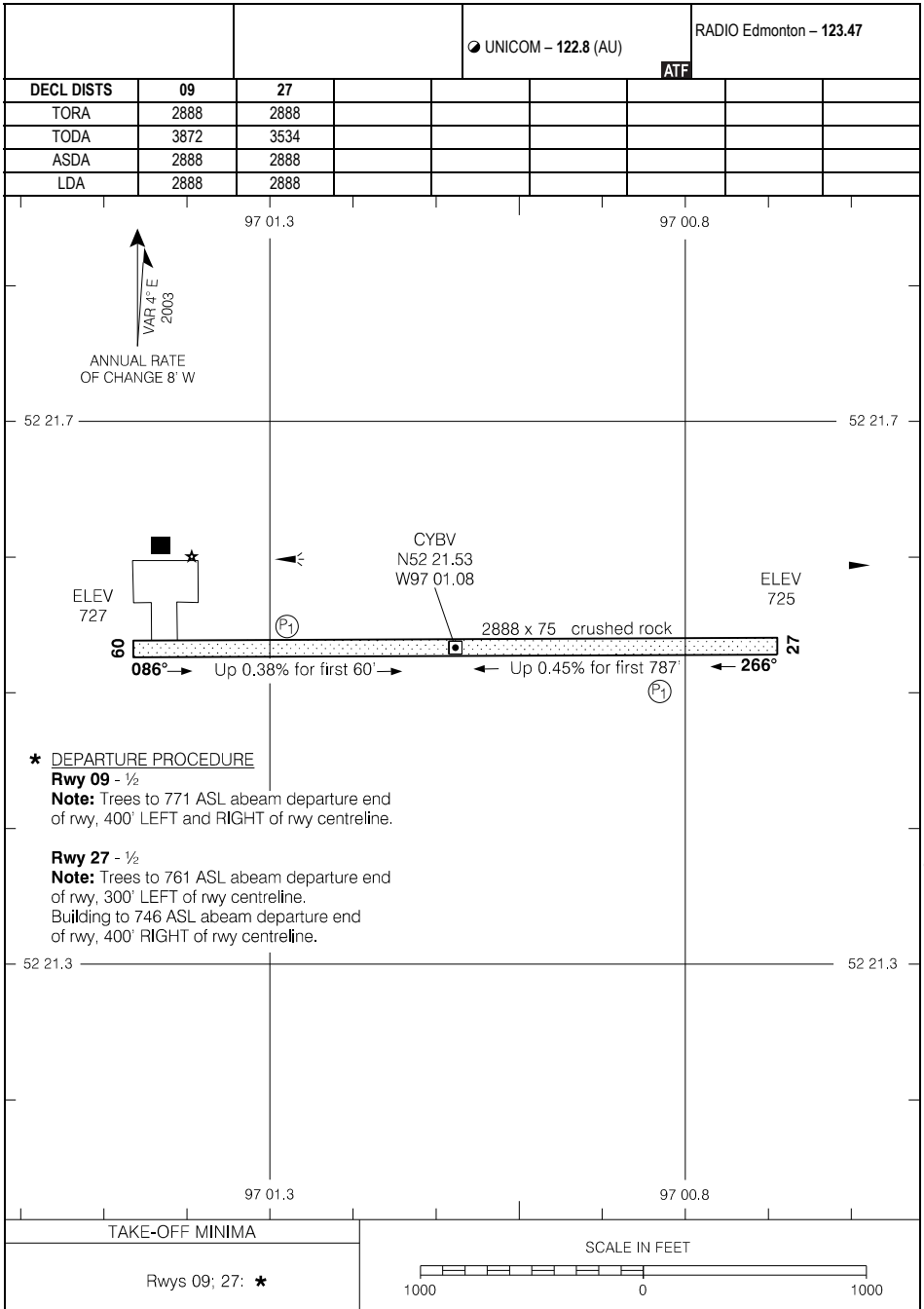
TAKE-OFF MINIMA

Rwys 17; 35: ★

SCALE IN FEET

1000 0 1000

AERODROME CHART



Source of Canadian Civil Aeronautical Data: © 2024 NAV CANADA All rights reserved

AERODROME CHART

EFF 23 FEB 23

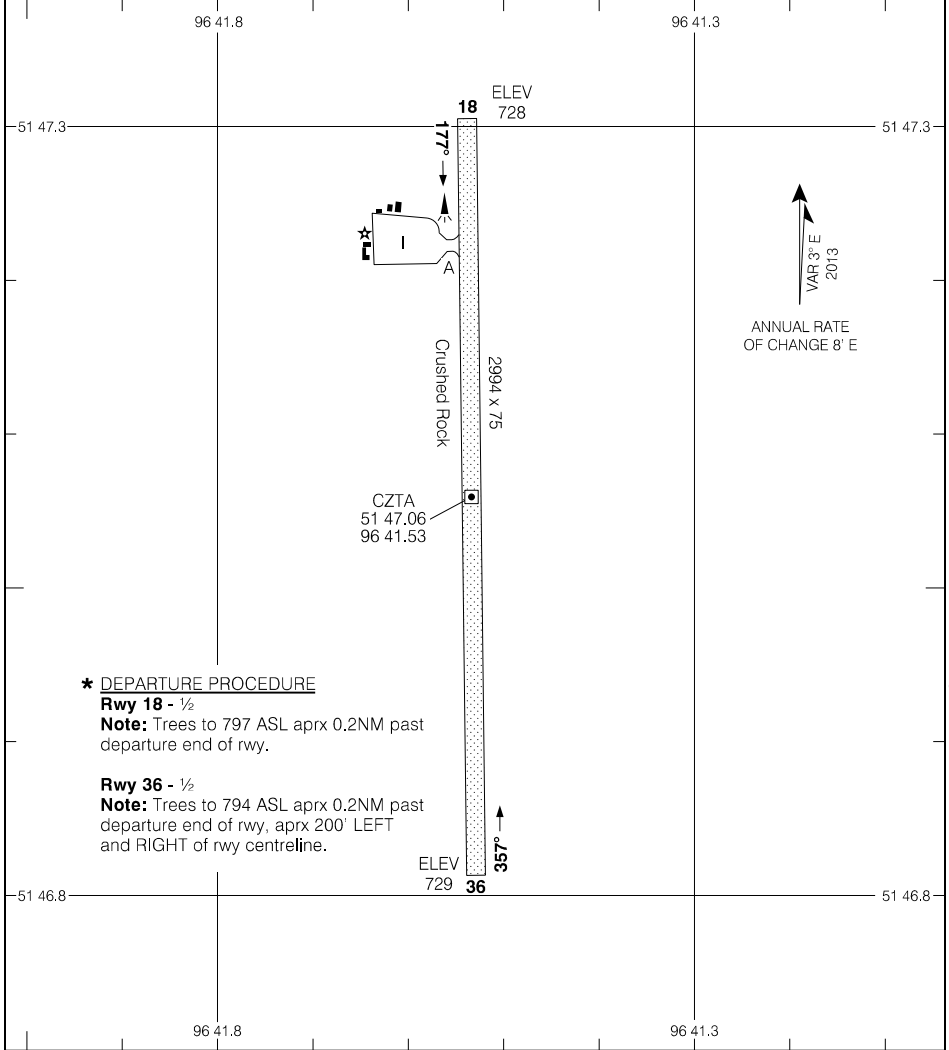
CYBV

CZTA-AD

BLOODVEIN RIVER, MB  
CZTA

# AERODROME CHART

				UNICOM - 122.8 (AU)		ATF	
DECL DIST	18	36					
TORA	2994	2994					
TODA	3978	3978					
ASDA	2994	2994					
LDA	2994	2994					



Source of Canadian Civil Aeronautical Data: © 2024 NAV CANADA All rights reserved

**\* DEPARTURE PROCEDURE**  
**Rwy 18 - 1/2**  
**Note:** Trees to 797 ASL aprx 0.2NM past departure end of rwy.  
**Rwy 36 - 1/2**  
**Note:** Trees to 794 ASL aprx 0.2NM past departure end of rwy, aprx 200' LEFT and RIGHT of rwy centreline.

TAKE-OFF MINIMA	SCALE IN FEET
Rwys 18; 36: *	1000 0 1000

# AERODROME CHART

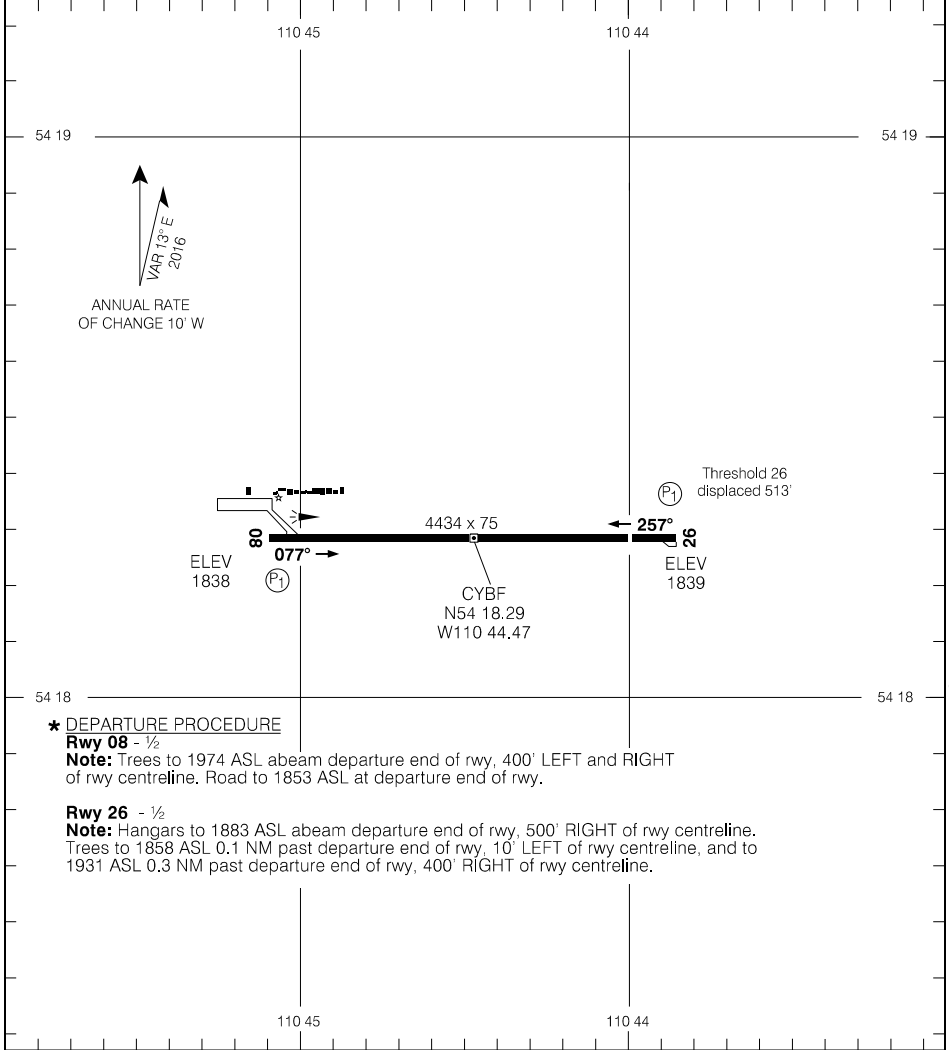
EFF 2 DEC 21

CZTA-AD

CZTA

AERODROME CHART

AUTO - 122.97				TFC - 123.2		TML Cold Lake - 124.5	
				ATF			
<b>DECL DIST</b>	<b>08</b>	<b>26</b>					
TORA	4434	4434					
TODA	4434	4434					
ASDA	4434	4434					
LDA	4434	3921					



Source of Canadian Civil Aeronautical Data: © 2024 NAV CANADA All rights reserved

**\* DEPARTURE PROCEDURE**

**Rwy 08 - 1/2**

**Note:** Trees to 1974 ASL abeam departure end of rwy, 400' LEFT and RIGHT of rwy centreline. Road to 1853 ASL at departure end of rwy.

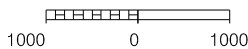
**Rwy 26 - 1/2**

**Note:** Hangars to 1883 ASL abeam departure end of rwy, 500' RIGHT of rwy centreline. Trees to 1858 ASL 0.1 NM past departure end of rwy, 10' LEFT of rwy centreline, and to 1931 ASL 0.3 NM past departure end of rwy, 400' RIGHT of rwy centreline.

TAKE-OFF MINIMA

Rwys 08, 26: \*

SCALE IN FEET

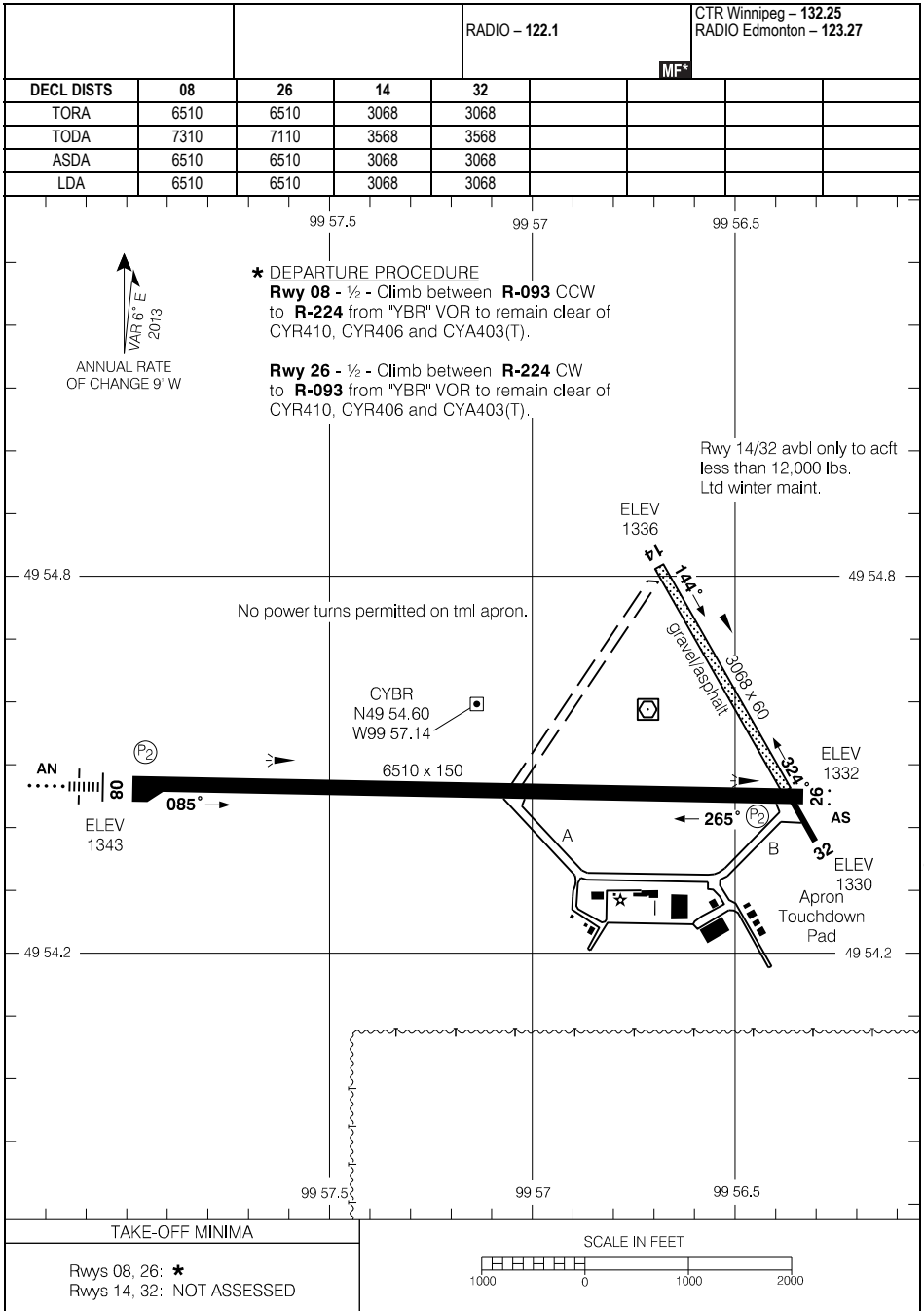


AERODROME CHART

EFF 21 MAR 24

CYBF

AERODROME CHART



AERODROME CHART

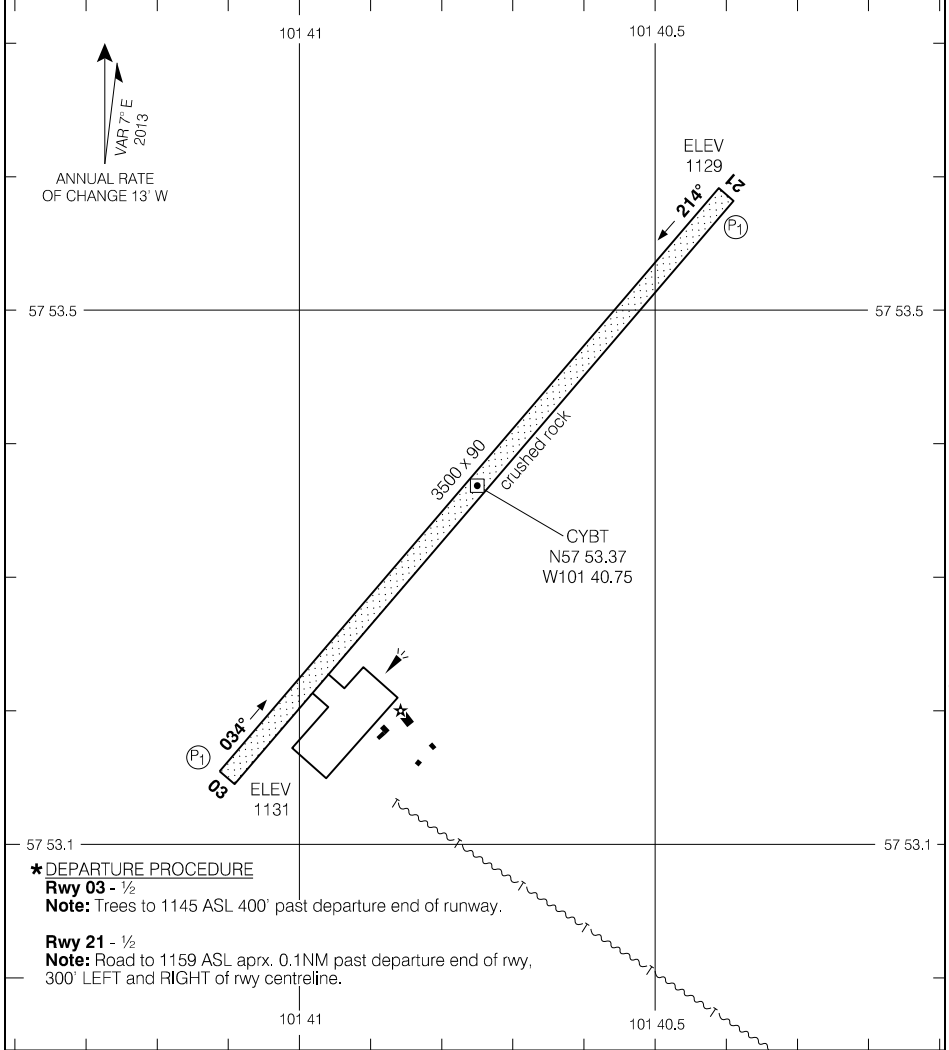
EFF 25 JAN 24

CYBR



AERODROME CHART

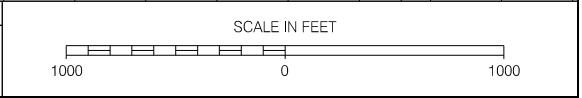
				UNICOM - 122.8 (AU)		CTR Winnipeg - 135.05	
						ATF	
<b>DECL DIST</b>	<b>03</b>	<b>21</b>					
TORA	3500	3500					
TODA	4484	4484					
ASDA	3500	3500					
LDA	3500	3500					



Source of Canadian Civil Aeronautical Data: © 2024 NAV CANADA All rights reserved

**\* DEPARTURE PROCEDURE**  
**Rwy 03 - 1/2**  
**Note:** Trees to 1145 ASL 400' past departure end of runway.  
**Rwy 21 - 1/2**  
**Note:** Road to 1159 ASL aprx. 0.1NM past departure end of rwy, 300' LEFT and RIGHT of rwy centreline.

TAKE-OFF MINIMA
Rwys 03, 21: *

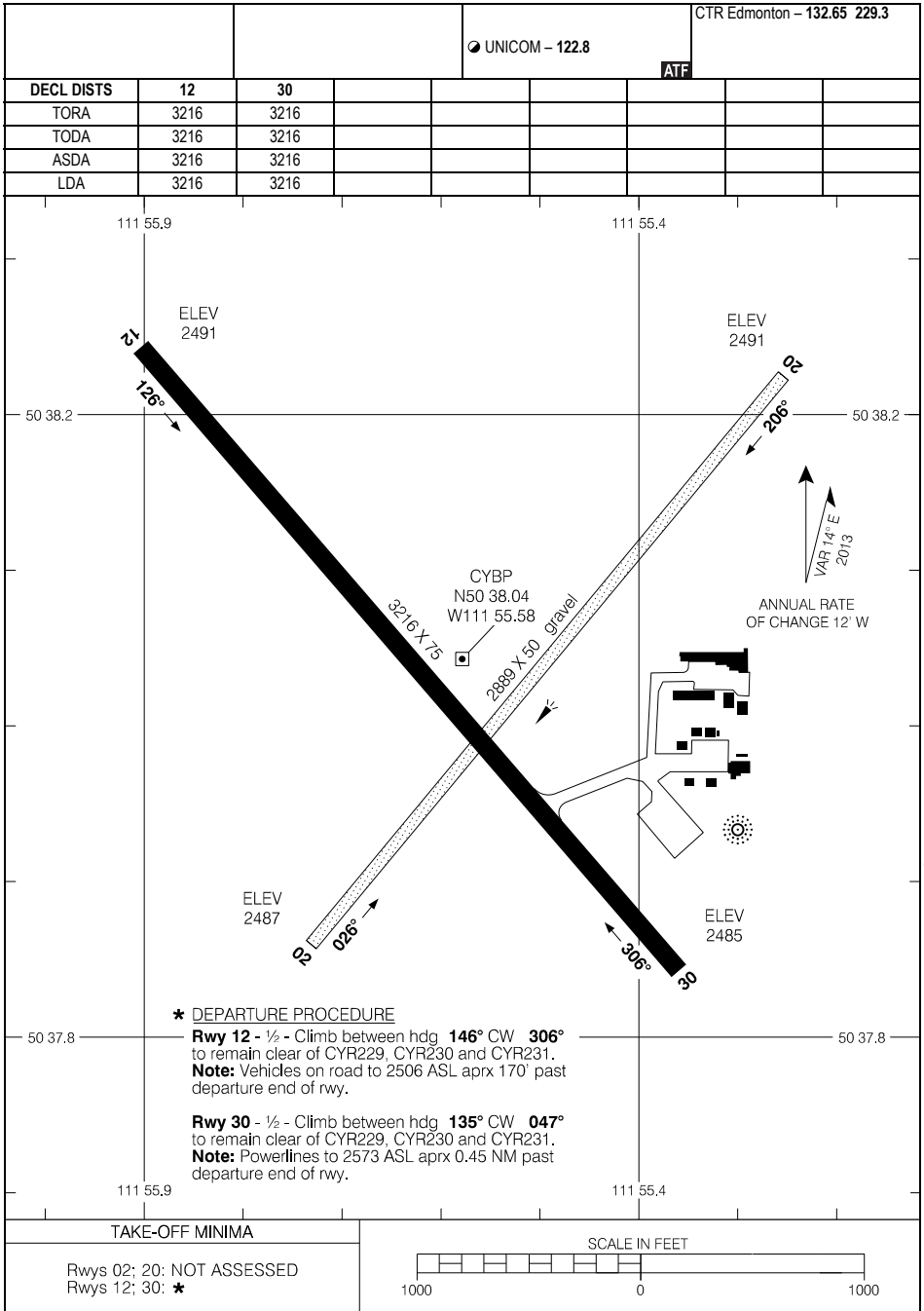


AERODROME CHART

EFF 17 JUN 21

CYBT

AERODROME CHART



Source of Canadian Civil Aeronautical Data: © 2024 NAV CANADA All rights reserved

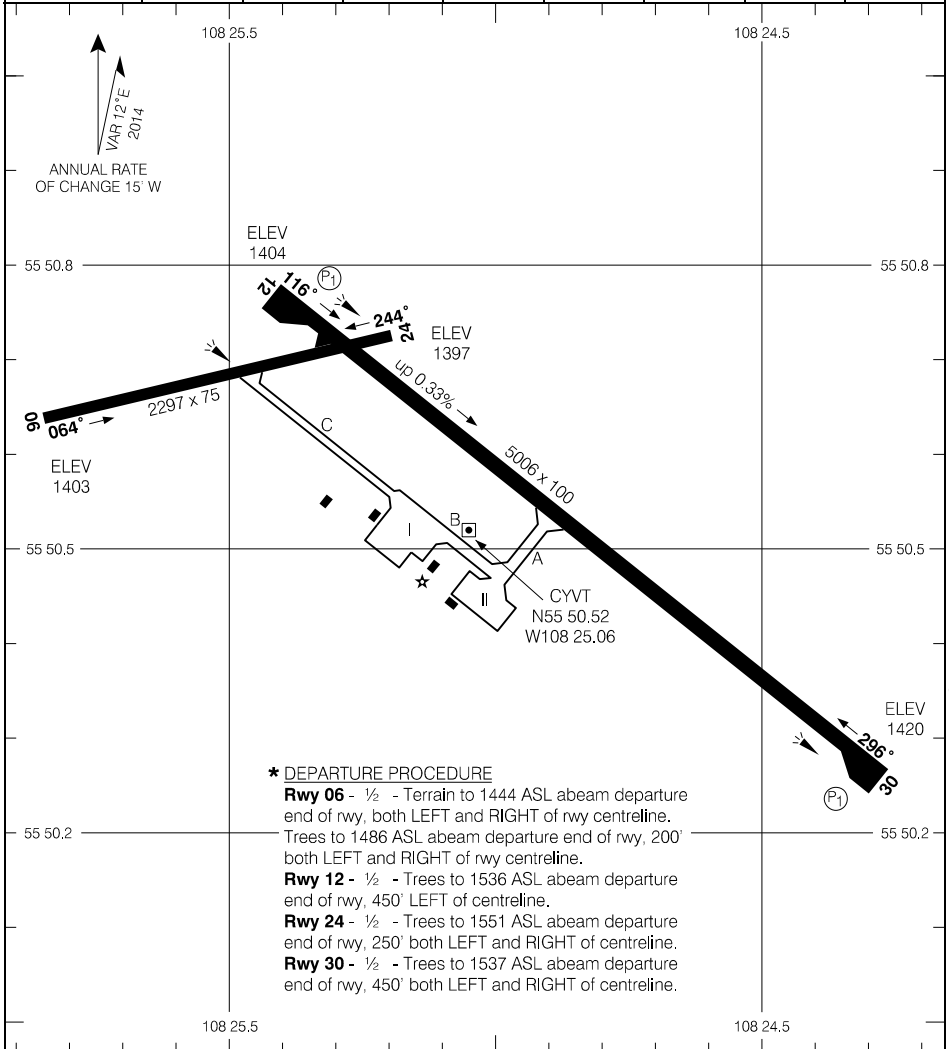
AERODROME CHART

EFF 27 JAN 22

CYBP

AERODROME CHART

AWOS - 128.6						RADIO Regina - 118.65 TFC - 118.65 MF		RADIO Edmonton - 123.27	
DECL	DISTS	06	24	12	30				
TORA		2297	2297	5006	5006				
TODA		2297	2297	5990	5990				
ASDA		2297	2297	5006	5006				
LDA		2297	2297	5006	5006				



Source of Canadian Civil Aeronautical Data: © 2024 NAV CANADA All rights reserved

TAKE-OFF MINIMA

All Rwys: \*

SCALE IN FEET

1000 0 1000 2000

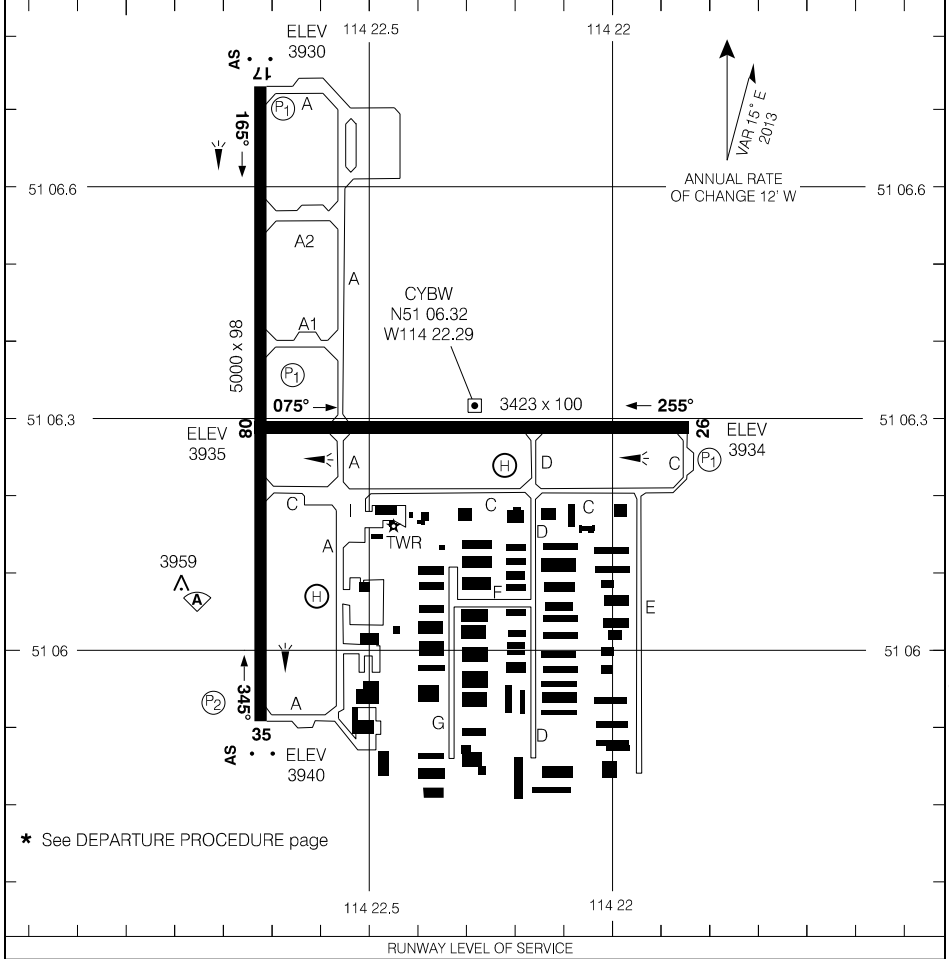
AERODROME CHART

EFF 12 AUG 21

CYVT

AERODROME CHART

ATIS - 127.9 AWOS - 127.9		GND - 121.8		TWR - 118.2 120.7 TFC - 118.2		DEP - 124.52 255.1 RADIO Edmonton - 123.37	
DECL	DISTS	08	26	17	35		
TORA		3423	3423	5000	5000		
TODA		3863	4423	5840	5720		
ASDA		3423	3423	5000	5000		
LDA		3423	3423	5000	5000		



Source of Canadian Civil Aeronautical Data: © 2024 NAV CANADA All rights reserved

RUNWAY LEVEL OF SERVICE	
RVO	LVO
RWY 35: RVR 1200 Day only RWY 17: (1/2sm) Day only	NOT AUTHORIZED
TAKE-OFF MINIMA	
All Rwys: *	SCALE IN FEET 1000 0 1000

AERODROME CHART

EFF 25 JAN 24

CYBW

## REDUCED VISIBILITY PROCEDURES

**Visibility Procedures (RVR less than 2600 to 1200 ft)****Reduced Visibility Taxi Routes**

Taxi routes will be coordinated by ATC. All taxiways and runways are available except for rwy 08/26, taxiway D north of taxiway C, and taxiway C east of taxiway E. Uncontrolled taxiways may be used at the discretion of the pilot. Vehicles responding to an emergency are not required to follow the routes.

**Departures**

Rwy 17/35 will be used for departures.

**Sequencing of Ground Movements for Take-off**

Pilots must follow instructions on Sequencing of Ground Movements for Take-off as described in CAP GEN Operating Minima.

**Surface Movement Guidance Control System**

All taxiway intersections are equipped with rwy guard lights.

**AT NO TIME SHALL A PILOT CROSS AN ILLUMINATED RED STOP BAR.**

**Arrivals**

Taxi routes will be coordinated by ATC.

**Airport Services and Equipment Available under Reduced Visibility Operations**

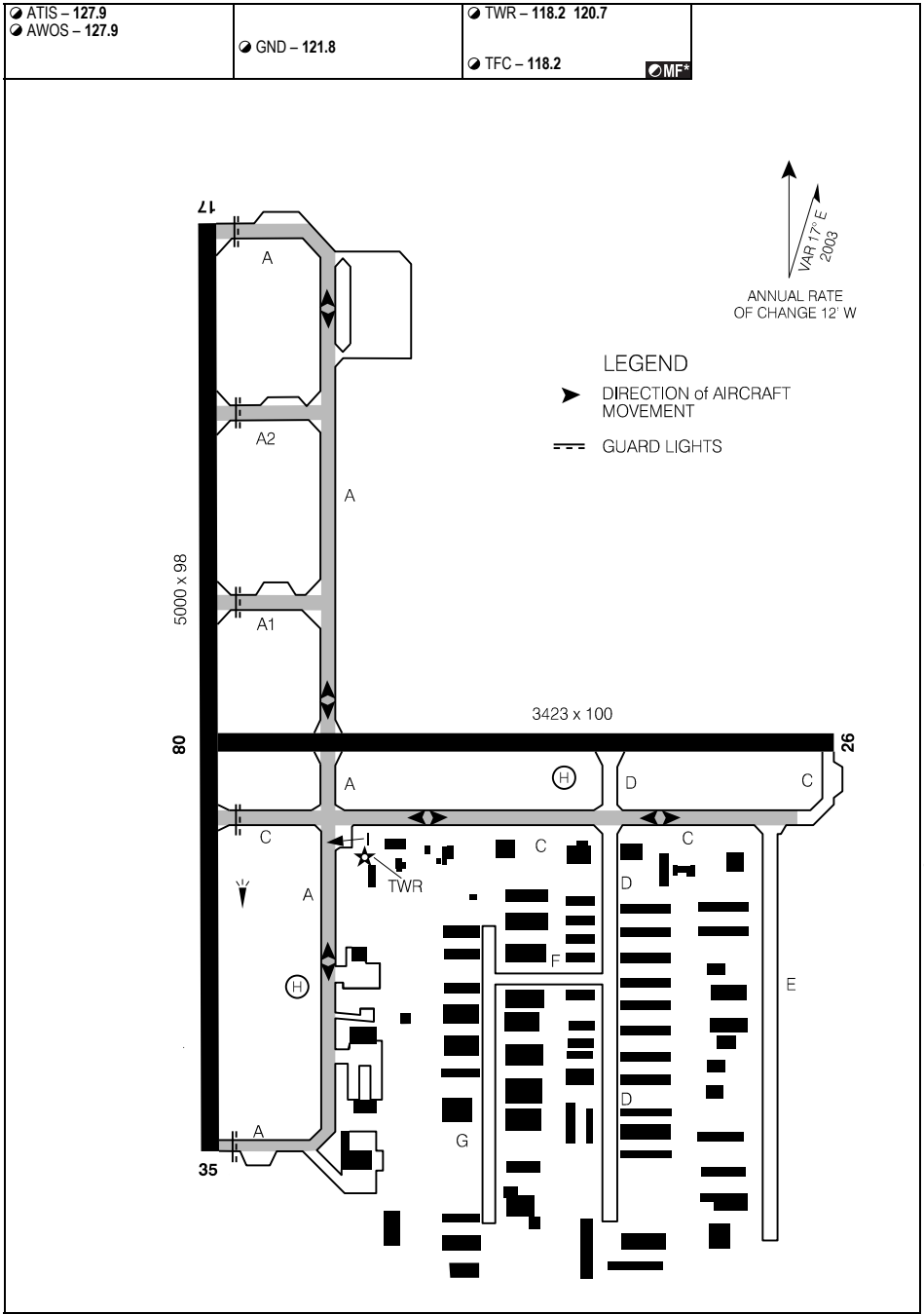
All taxiway intersections are equipped with rwy guard lights.

**Runway Level of Service**

Runway	Certification
17	¼ sm Day only
35	RVR 1200 Day only

REDUCED VISIBILITY TAXI CHART  
(RVR LESS THAN 2600 TO 1200 FT)

CALGARY/SPRINGBANK, AB  
CYBW

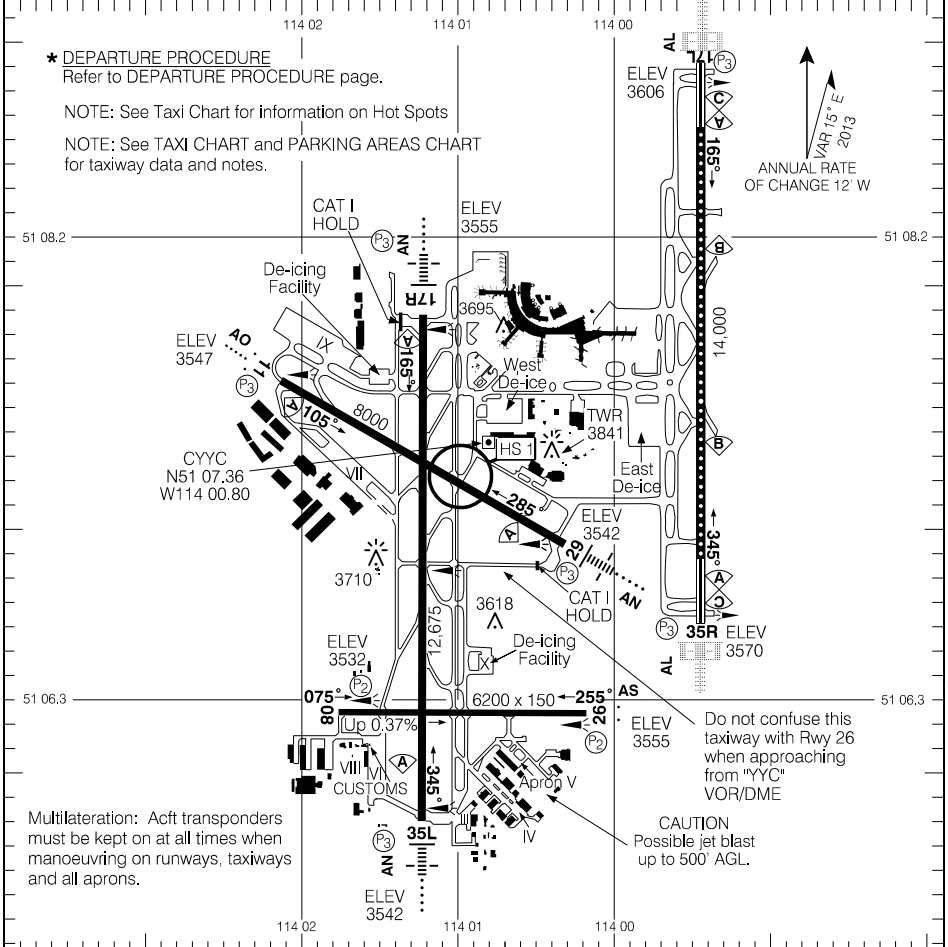


Source of Canadian Civil Aeronautical Data: © 2024 NAV CANADA All rights reserved

AERODROME CHART

ATIS - 128.22	CLNC DEL - 120.82 ● APRON - 121.3 (I) GND - 121.9 (W) 125.35 (E) 275.8			TWR - 118.4 (W) 118.7 (E) 236.6			DEP - 124.52 (W) 119.8 (E) 255.1		
---------------	--	--	--	---------------------------------	--	--	----------------------------------	--	--

DECL DIST	08	26	11	29	17R	17L	35L	35R
TORA	6200	6200	8000	8000	12675	14000	12675	14000
TODA	6500	7184	8719	8984	13659	14984	13659	14984
ASDA	6200	6200	8000	8000	12675	14000	12675	14000
LDA	6200	6200	8000	8000	12675	14000	12675	14000



Source of Canadian Civil Aeronautical Data: © 2024 NAV CANADA All rights reserved

RUNWAY LEVEL OF SERVICE	
RVO	LVO
RWY 11, 17R, 17L, 29, 35L, 35R: RVR 1200	RWY 17L, 35R: RVR 600
TAKE-OFF MINIMA	
All Rwys: *	

SCALE IN FEET  
2000 0 2000

**AERODROME CHART (HIGH INTENSITY RUNWAY OPERATIONS – HIRO)**

**CYYC**

<b>LDA for High Intensity Runway Operations</b>				
From threshold rwy:	To exit point	LDA in ft	Preferred exit for med/heavy jet transport	Preferred exit for prop/turboprop transport
11	A	3373	F/U	F1
	C	5000		
	G	5165		
	F1	6000		
	F/U	8000		
17L	D1	4154	D3 D5	D3
	D3	6549		
	D5	8261		
	S	11,979		
	Q	13,475		
	B	13,795		
17R	A1	3976	C1 A3 C3	C1 A3
	C2	5840		
	C1	6415		
	A3	7489		
	C3	8516		
	C/A	12,675		
29	C	3200	J2 J	J2
	A	4853		
	J2	6606		
	W/J	8000		
35L	C3	4154	C2 C4	C2
	A3	5181		
	C1	6255		
	C2	6830		
	A1	8684		
	C4	9369		
	C6	10,984		
	A/C	12,675		
35R	D2	4156	D4 D6	D2 D4
	D4	6462		
	D6	8265		
	Z	10,205		
	V	13,475		
	D	13,795		

Source of Canadian Civil Aeronautical Data: © 2024 NAV CANADA All rights reserved

Pilots may plan their arrivals using the above table of threshold-to-exit-point distances. The distances are measured from the landing threshold to the point of the intersection of the runway centreline and the extended exit taxiway centreline.

During HIRO operations, the Control Tower may nominate the rwy exit. Compliance with ATC nomination of rwy exit is at the pilot's discretion and should be acknowledged.

REMARK: For detailed information on High Intensity Runway Operations, pilots may refer to AIP RAC 4.4.10



**AERODROME CHART (REDUCED TAKE OFF RUNS)**

**Reduced Take-Off Runs**

When authorized by ATC, intersection departures are available as follows:

RUNWAY	INTERSECTION	RUNWAY REMAINING
17L	V	13680
	Z	10450
35R	Q	13680
	S	12200

Source of Canadian Civil Aeronautical Data: © 2024 NAV CANADA All rights reserved

## TAXI CHART

**Notes****Widebody Aircraft**

\*A380/\*B747-8/\*AN124 Available Taxiways: B, BC, D, E, EA, J (east of JV), JS, JQ, JR, S, V, Q, Z, Apron IX and Apron IX De-Ice Pad.

\*Twy H and C (north of J) restricted from simultaneous use by aircraft larger than B767/A300.

**A340-600/777-300:** Discretionary oversteer required at all intersections.

**Taxiways**

P, GB, GD: Uncontrolled.

W, N & M: Restricted to aircraft with wingspan of 170' or less.

AB, P, GB, JT, WB, YD & YE: Restricted to aircraft with wingspan of 118' or less.

C: Right turn on YB restricted to aircraft with wingspan of 118' or less.

F: Left turn on G restricted to aircraft with wingspan of 118' or less.

F: Left turn on F1 restricted to aircraft with wingspan of 79' or less.

F1: Right turn on F restricted to aircraft with wingspan of 79' or less.

G: Right turn on F restricted to aircraft with wingspan of 118' or less.

GB & GD: Restricted to one-way westbound.

J eastbound: Right turn on J2 restricted to aircraft with wingspan of 79' or less.

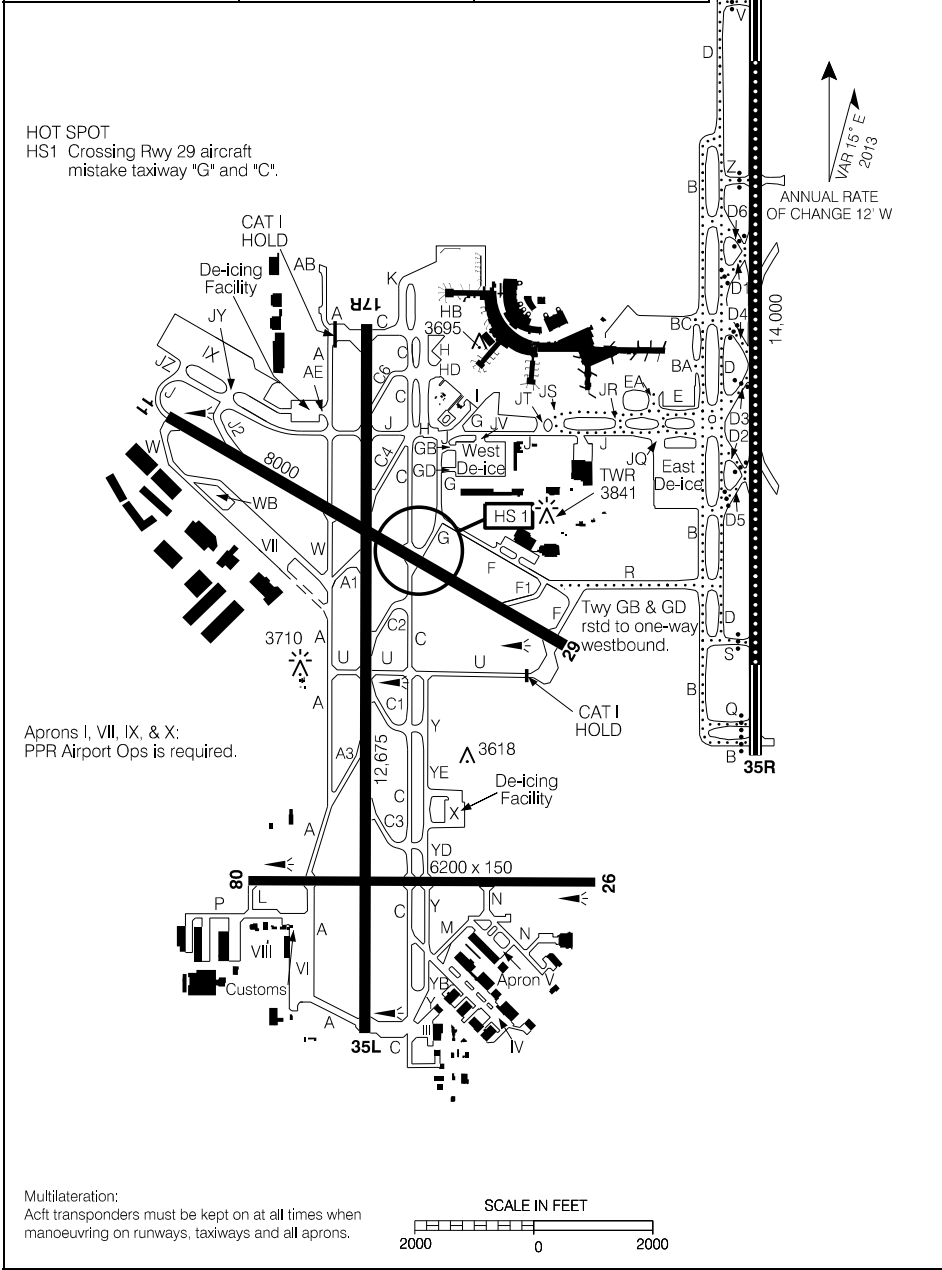
J2: Left turn on J restricted to aircraft with wingspan of 79' or less.

Y: Right turn on YB restricted to aircraft with wingspan of 118' or less.

YB: Left turn on C restricted to aircraft with wingspan of 118' or less. Left turn on Y restricted to aircraft with wingspan of 118' or less.

TAXI CHART

ATIS - 128.22	CLNC DEL - 120.82 APRON - 121.3 (I) GND - 121.9 (W) 125.35 (E) 275.8	TWR - 118.4 (W) 118.7 (E) 236.6
---------------	--	---------------------------------



TAXI CHART

EFF 29 DEC 22

CYYC

## LOW/REDUCED VISIBILITY PROCEDURES

**Low Visibility Procedures (RVR less than 1200 to 600 ft) and  
Reduced Visibility Procedures (RVR less than 2600 to 1200 ft)****Low/Reduced Visibility Taxi Routes**

Anticipated taxi routes will be identified, and should portions thereof be unavailable, alternate routes will be identified.

In the event that an aircraft must taxi across the airfield for departure, the RVR values along the taxi route must be used to determine visibility limitations.

Once an aircraft has commenced taxi for takeoff, or taxi after landing, and the visibility falls below the published level of service on the given taxiway, the aircraft may continue to taxi.

Rwy 08/26 may be used as a taxiway.

Aircraft requiring imminent departure are permitted to tow during RVO but must obtain taxi routing clearances and follow all applicable airside traffic directives guidelines. Tow operations below 1200 RVR are not authorized on manoeuvring areas.

Engine run ups will not be allowed.

**Departures**

Departures during LVO will be on rwy 17L/35R. During RVO, rwy 17R/35L will be the preferential runway. The departure runway will be identified.

Runways 17L/35R, 17R/35L and 11/29 are equipped with high intensity edge lights and threshold/end lights. Rwy 17L/35R is equipped with centreline lights.

Departure taxi routes will be the most direct route to the threshold. Intersection departures are not permitted. If the primary route is unavailable, Calgary Tower may recommend a secondary route.

Exceptions for departures:

- Taxi to Rwy 11 may be approved from Apron VII and IX when RVR 11 is 1200 or greater
- Taxi to Rwy 11 may be approved from Apron I, East Deice and West Deice when RVR 11 AND 17R are 1200 or greater
- Taxi to Rwy 17R may be approved from Apron I, IX, East Deice and West Deice when RVR 17R is 1200 or greater
- Taxi to Rwy 17R may be approved from Apron VII when RVR 11 AND 17R are 1200 or greater.
- Taxi to Rwy 35L may be approved from Aprons III, IV, V, VI and VIII when RVR 35L is 1200 or greater
- Taxi to Rwy 29 may be approved from Apron I & II and IX when RVR 17R and RVR 29 are 1200 or greater.

**LOW/REDUCED VISIBILITY PROCEDURES**

**Sequencing of Ground Movements for Take-off**

Pilots must follow instructions on Sequencing of Ground Movements for Take-off as described in CAP GEN Operating Minima.

**Surface Movement Ground Control System**

All taxi hold positions on taxiways leading to Runway 17L/35R are equipped with stop bars.

Prior to manoeuvring on aprons, aircraft are recommended to contact Apron Advisory Service.

**AT NO TIME SHALL A PILOT CROSS AN ILLUMINATED RED STOP BAR**

**Arrivals**

Arrivals during LVO will be on rwy 17L/35R. During RVO, rwy 17L/35R will be the preferential runway. ATC will designate the arrival runway.

Calgary Tower will direct arrival taxi routes in order to ensure the aircraft exits the runway at the first available exit, and will provide instruction from the runway to the Apron.

**Airport Services And Equipment Available Under Low Or Reduced Visibility Operations**

Airport Surface Detection Equipment (ASDE)

Upon request "follow-me" service can be provided to aircraft. Requests should be made with as much notice as possible.

Runway Level of Service	
Rwy	Certification
11	RVR 1200
29	RVR 1200
17L	RVR 600
35R	RVR 600
17R	RVR 1200
35L	RVR 1200

Source of Canadian Civil Aeronautical Data: © 2024 NAV CANADA All rights reserved

LOW VISIBILITY TAXI CHART

CALGARY/YYC CALGARY INTL, AB

LAND RWY 17L, DEPART RWY 17L (RVR LESS THAN 1200 TO 600 FT)

CYYC

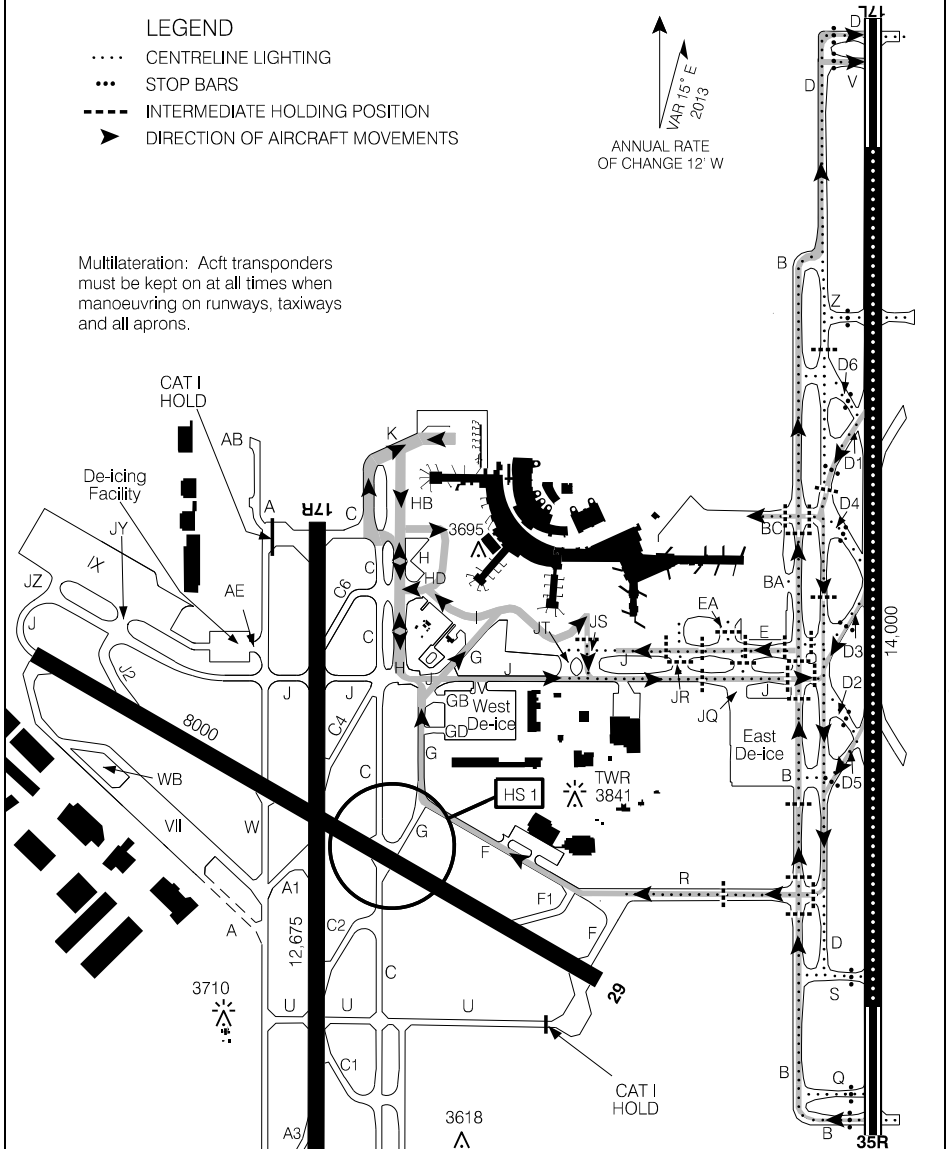
ATIS - 128.22	CLNC DEL - 120.82 APRON - 121.3 (I) GND - 121.9 (W) 125.35 (E) 275.8	TWR - 118.4 (W) 118.7 (E) 236.6
---------------	--	---------------------------------

LEGEND

- ..... CENTRELINE LIGHTING
- ... STOP BARS
- - - - INTERMEDIATE HOLDING POSITION
- ▶ DIRECTION OF AIRCRAFT MOVEMENTS



Multilateration: Acft transponders must be kept on at all times when manoeuvring on runways, taxiways and all aprons.



Source of Canadian Civil Aeronautical Data: © 2024 NAV CANADA All rights reserved

LAND RWY 17L, DEPART RWY 17L (RVR LESS THAN 1200 TO 600 FT)

LOW VISIBILITY TAXI CHART

CYYC  
EFF 16 JUL 20

LOW VISIBILITY TAXI CHART

CALGARY/YYC CALGARY INTL, AB

LAND RWY 35R, DEPART RWY 35R (RVR LESS THAN 1200 TO 600 FT)

CYYC

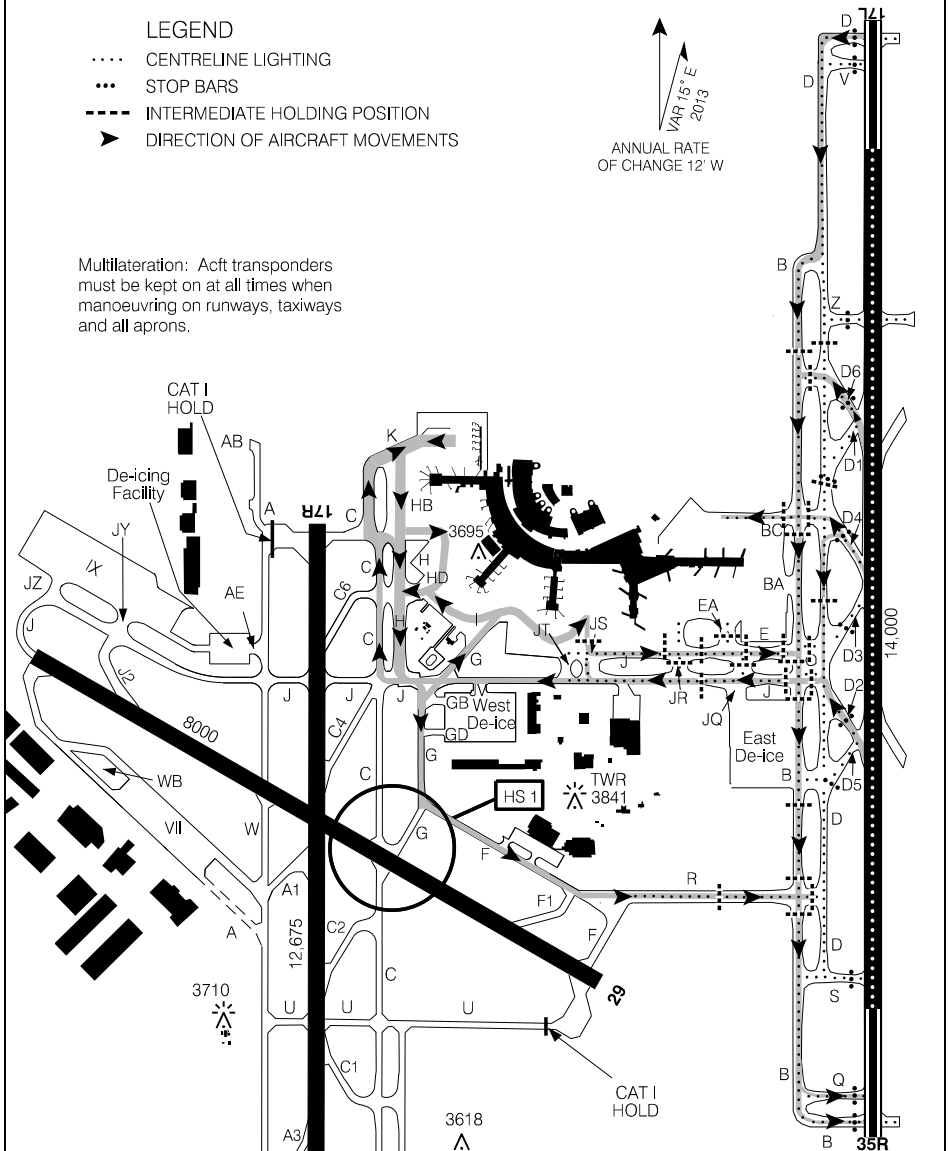
ATIS - 128.22	CLNC DEL - 120.82 ● APRON - 121.3 (I) GND - 121.9 (W) 125.35 (E) 275.8	TWR - 118.4 (W) 118.7 (E) 236.6
---------------	--	---------------------------------

LEGEND

- ..... CENTRELINE LIGHTING
- ... STOP BARS
- INTERMEDIATE HOLDING POSITION
- ▶ DIRECTION OF AIRCRAFT MOVEMENTS



Multilateration: Acft transponders must be kept on at all times when manoeuvring on runways, taxiways and all aprons.



Source of Canadian Civil Aeronautical Data: © 2024 NAV CANADA All rights reserved

LAND RWY 35R, DEPART RWY 35R (RVR LESS THAN 1200 TO 600 FT)

LOW VISIBILITY TAXI CHART

CYYC  
EFF 16 JUL 20

## DE-ICING OPERATIONS

**De-icing Procedures**

1. Contact CALGARY DE-ICE on 129.5 thirty (30) min prior to push-back with aircraft type and estimated push-back time.
2. Contact CALGARY DE-ICE on 129.5 five (5) min prior to push-back to confirm treatment type and DE-ICE pad assignment.
3. Follow normal pushback procedures and advise Apron Advisory EAST or WEST DE-ICE pad has been assigned.
4. East Pad - Enter from Twy J at Twy JQ. When instructed by GROUND CONTROL, contact PAD CONTROL on 129.12 prior to entering pad.
5. West Pad - Enter from Twy J at Twy JV. When instructed by GROUND CONTROL, contact PAD CONTROL on 122.35 prior to entering pad.
6. Follow PAD CONTROL instructions, signboards and guidance lines to the assigned staging position or de-icing bay and confirm "BRAKES SET" when in position with nosewheel on stopbar.  
**CAUTION:** The wingtip to tail clearance for aircraft taxiing in the EAST pad from JQ behind staged aircraft is only assured when the staged aircraft nosewheel is on the stopbar.
7. If assigned a staging bay, monitor PAD CONTROL until further instructed.
8. When directed by PAD CONTROL, contact ICEMAN (East 123.35, West 122.72) and confirm "BRAKES SET, AIRCRAFT CONFIGURED FOR DE-ICE."
9. When de-ice is complete, do not move aircraft. When directed by ICEMAN, contact PAD CONTROL on assigned frequency.
10. Advise PAD CONTROL when ready to taxi. PAD CONTROL will assign appropriate GROUND CONTROL frequency to obtain taxi clearance.
11. Queuing is not permitted on Twy J, staging positions are provided on both EAST and WEST pads, reference DE-ICE Facility diagram.

**CAUTION:**

During the de-icing process, thrust setting must not exceed ground idle and/or propellers must remain feathered at all times.

Engine run-ups will only be approved by PAD CONTROL or ICEMAN when operations permit and when it is safe to do so. Engine fan blade ice shedding run-ups are prohibited on the de-ice pads.



DE-ICING OPERATIONS

ATIS – 128.22	DE-ICE – 129.5 GND – 121.9 (W) 125.35 (E) 275.8 PAD CTL – 122.35 (W) 129.42 (E) ICEMAN – 122.72 (W) 123.35 (E)
---------------	---

### WEST DE-ICE

De-icing pad aircraft exit to Taxi Golf.

ANNUAL RATE OF CHANGE 12' W

S1, S2 & S3 are staging for narrow-body aircraft only.

S4 is for staging wide-body or narrow-body as directed by ICEMAN WEST DE-ICE

<b>CALGARY DEICE (Initial contact)</b>	<b>129.5</b>
<b>PAD CONTROL WEST DE-ICE</b>	<b>122.35</b>
<b>ICEMAN WEST DE-ICE</b>	<b>122.725</b>

### EAST DE-ICE

MAX SPAN 36M

ANNUAL RATE OF CHANGE 12' W

Aircraft must contact E GND prior to exiting EAST DE-ICE for access onto Twy Bravo.

Delimitation Area Marking

De-icing pad aircraft exit to Twy Bravo.

Apron taxilane up to Bay 5 will accommodate aircraft with wingspans of 213' (65m) and smaller.

Apron taxilane Bay 6 to Bay 9 will accommodate aircraft with wingspans of 118' (36m) and smaller.

Aircraft in staging positions must place nosewheel on stopbar to ensure clearance to taxilane.

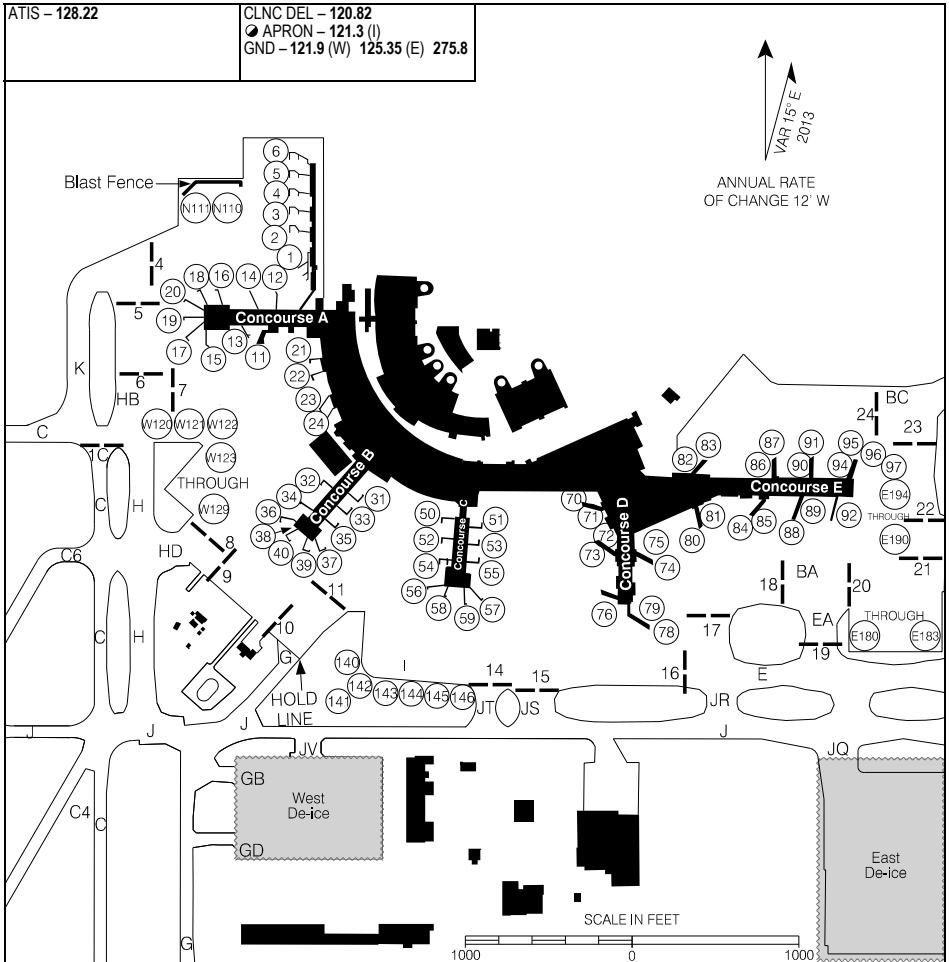
<b>CALGARY DEICE (Initial contact)</b>	<b>129.5</b>
<b>PAD CONTROL EAST DE-ICE</b>	<b>129.125</b>
<b>ICEMAN EAST DE-ICE</b>	<b>123.35</b>

Source of Canadian Civil Aeronautical Data: © 2024 NAV CANADA All rights reserved

DE-ICING OPERATIONS

EFF 19 MAY 22

PARKING AREAS



Source of Canadian Civil Aeronautical Data: © 2024 NAV CANADA All rights reserved

Apron 1 Exit Routing Procedure and Restrictions (see chart below)

Routing
Apron I Advisory (121.3 - limited hours) will normally direct departing acft to a taxi position fix dependent upon active runways.
Twy JT restricted to aircraft with wingspan of 118' or less.
Twy GB is restricted to one-way westbound and to aircraft with wingspan of 118' or less.
Twy GD restricted to one-way westbound

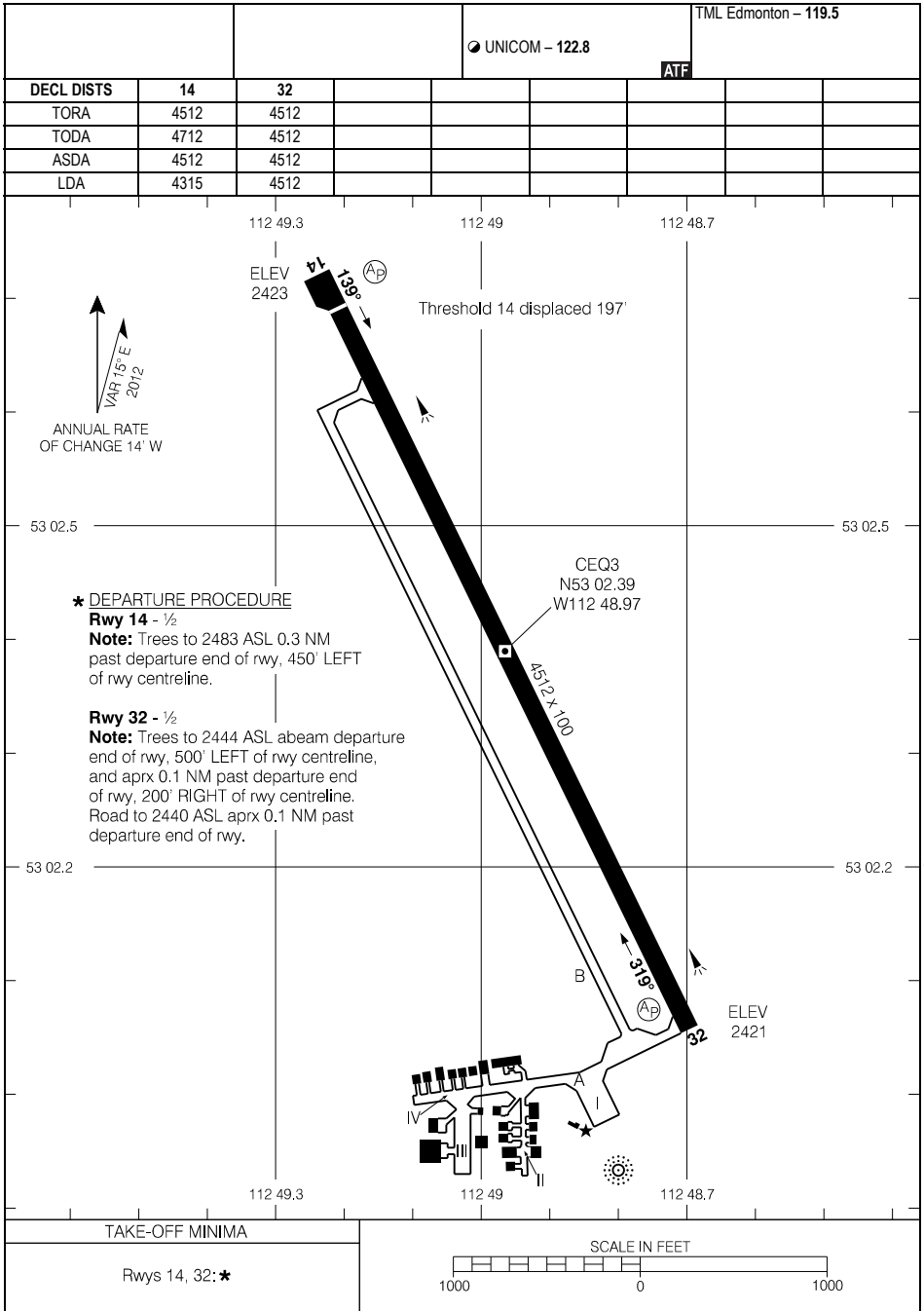
**Multilateration:** Acft transponders must be kept on at all times when manoeuvring on runways, taxiways and all aprons.

PARKING AREAS

EFF 5 OCT 23

CYYC

AERODROME CHART



Source of Canadian Civil Aeronautical Data: © 2024 NAV CANADA All rights reserved

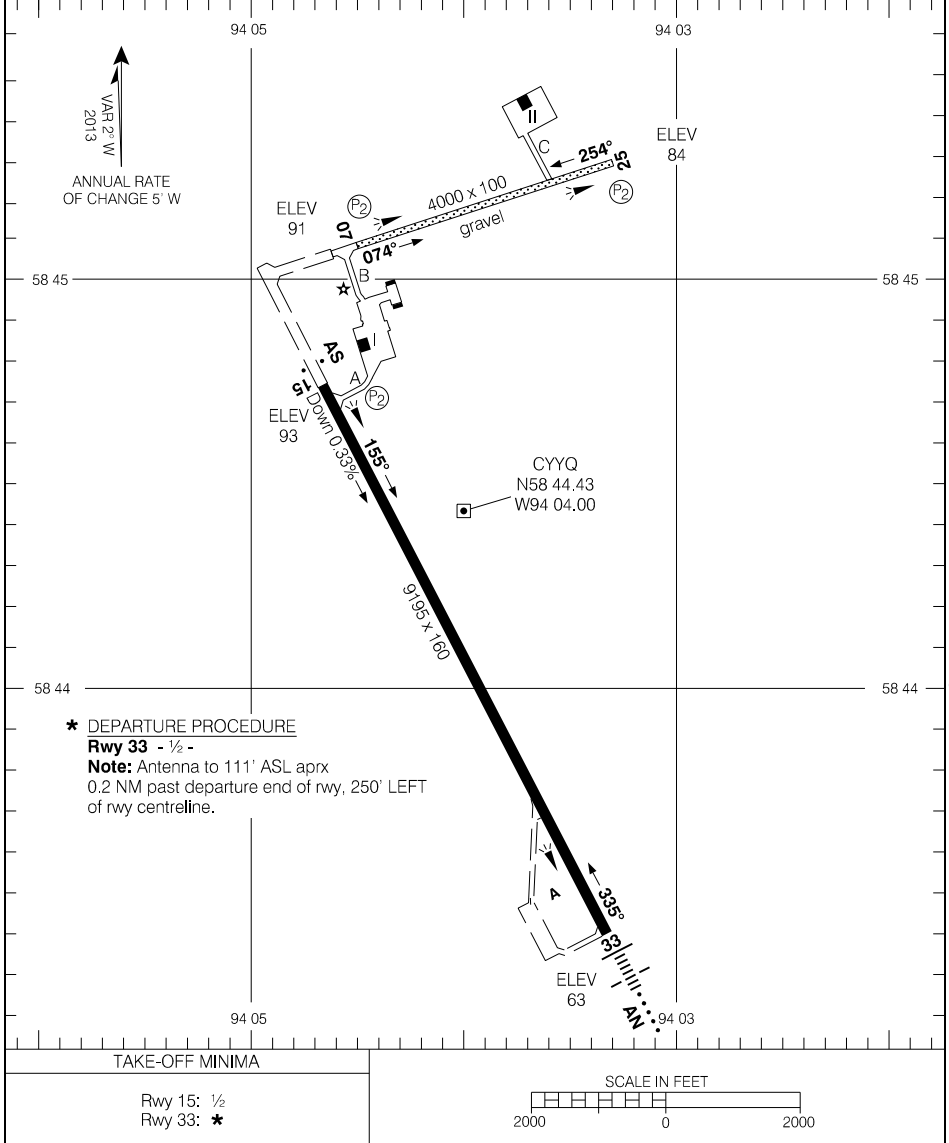
AERODROME CHART

EFF 23 FEB 23

CEQ3

AERODROME CHART

					RADIO - 126.9		CTR Winnipeg - 134.6 RADIO Edmonton - 123.27	
					MF			
DECL	DISTS	15	33	07	25			
TORA		9195	9195	4000	4000			
TODA		10179	10179	4700	4984			
ASDA		9195	9195	4000	4000			
LDA		9195	9195	4000	4000			



Source of Canadian Civil Aeronautical Data: © 2024 NAV CANADA All rights reserved

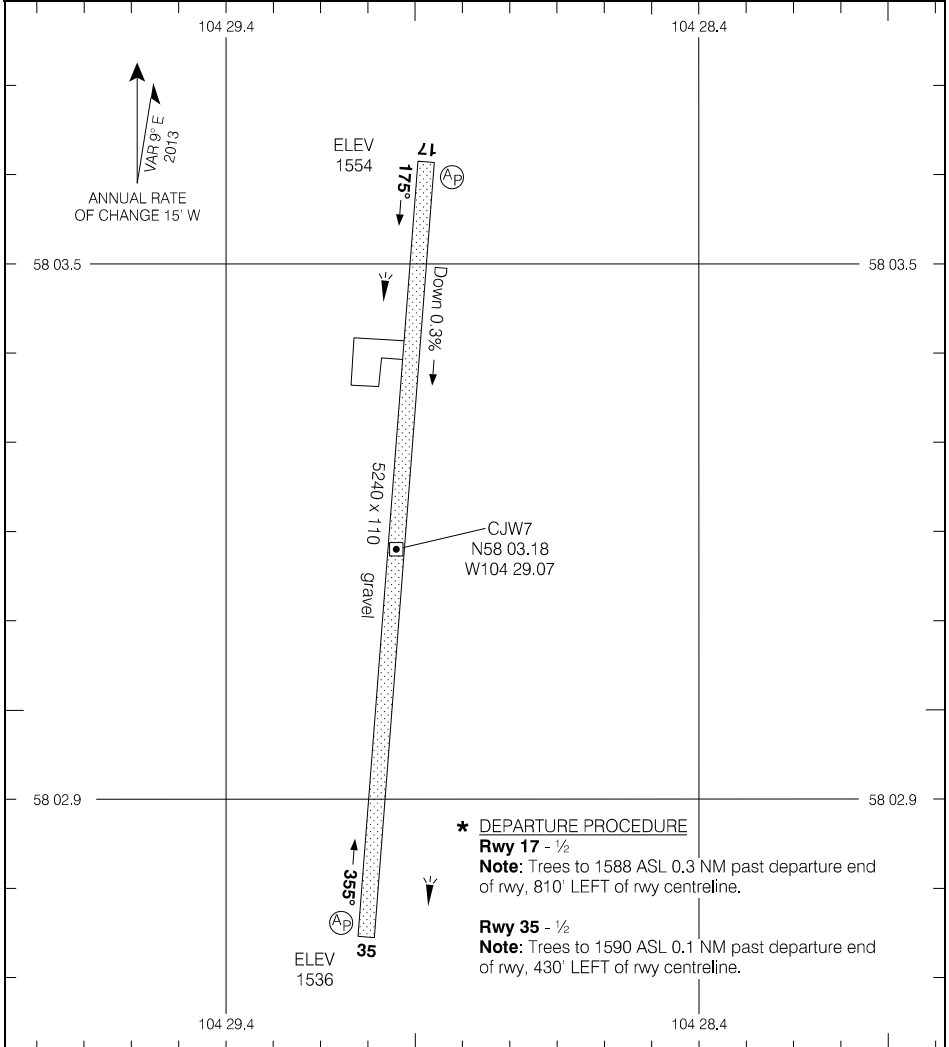
AERODROME CHART

EFF 21 MAR 24

CYYQ

AERODROME CHART

AUTO - 122.97				UNICOM - 123.3 (AU)		ATF	
<b>DECL DIST</b>	<b>17</b>	<b>35</b>					
TORA	5240	5240					
TODA	5869	5869					
ASDA	5240	5240					
LDA	5240	5240					



Source of Canadian Civil Aeronautical Data: © 2024 NAV CANADA All rights reserved

**\* DEPARTURE PROCEDURE**

**Runway 17 - 1/2**

**Note:** Trees to 1588 ASL 0.3 NM past departure end of rwy, 810' LEFT of rwy centreline.

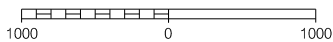
**Runway 35 - 1/2**

**Note:** Trees to 1590 ASL 0.1 NM past departure end of rwy, 430' LEFT of rwy centreline.

TAKE-OFF MINIMA

Rwys 17; 35: \*

SCALE IN FEET




AERODROME CHART

EFF 15 JUN 23

CJW7

AERODROME CHART



Source of Canadian Civil Aeronautical Data: © 2024 NAV CANADA All rights reserved

AERODROME CHART

EFF 30 NOV 23

CEN5

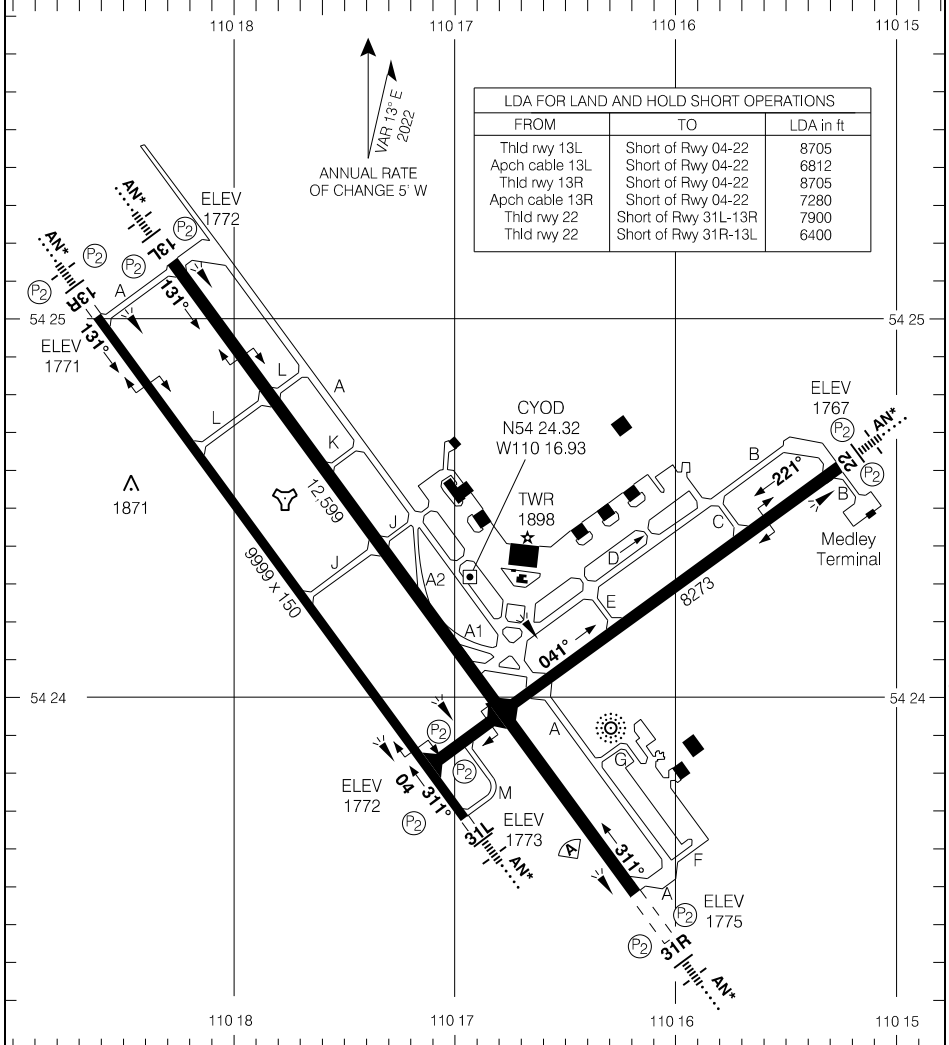
CYOD-AD

COLD LAKE/GROUP CAPTAIN R.W. MCNAIR, AB

CYOD

AERODROME CHART (DND)

ATIS - 118.25 260.0		CLNC DEL - 120.6 230.6			TWR - 126.2 226.5 236.6 255.7 (E) ● ADVSY Cold Lake - 126.2 (E)			TML - 124.5 322.8		
		GND - 121.9 275.8								
<b>DECL DIST</b>	<b>04</b>	<b>22</b>	<b>13L</b>	<b>31R</b>	<b>13R</b>	<b>31L</b>				
TORA	8273	8273	12599	12599	9999	9999				
TODA	8273	8273	12599	12599	9999	9999				
ASDA	8273	8273	12599	12599	9999	9999				
LDA	8273	8273	12599	12599	9999	9999				



Source of Canadian Civil Aeronautical Data: © 2024 NAV CANADA All rights reserved

TAKE-OFF MINIMA	SCALE IN FEET
All Rwys: 1/2	2000 0 2000 4000

AERODROME CHART (DND)

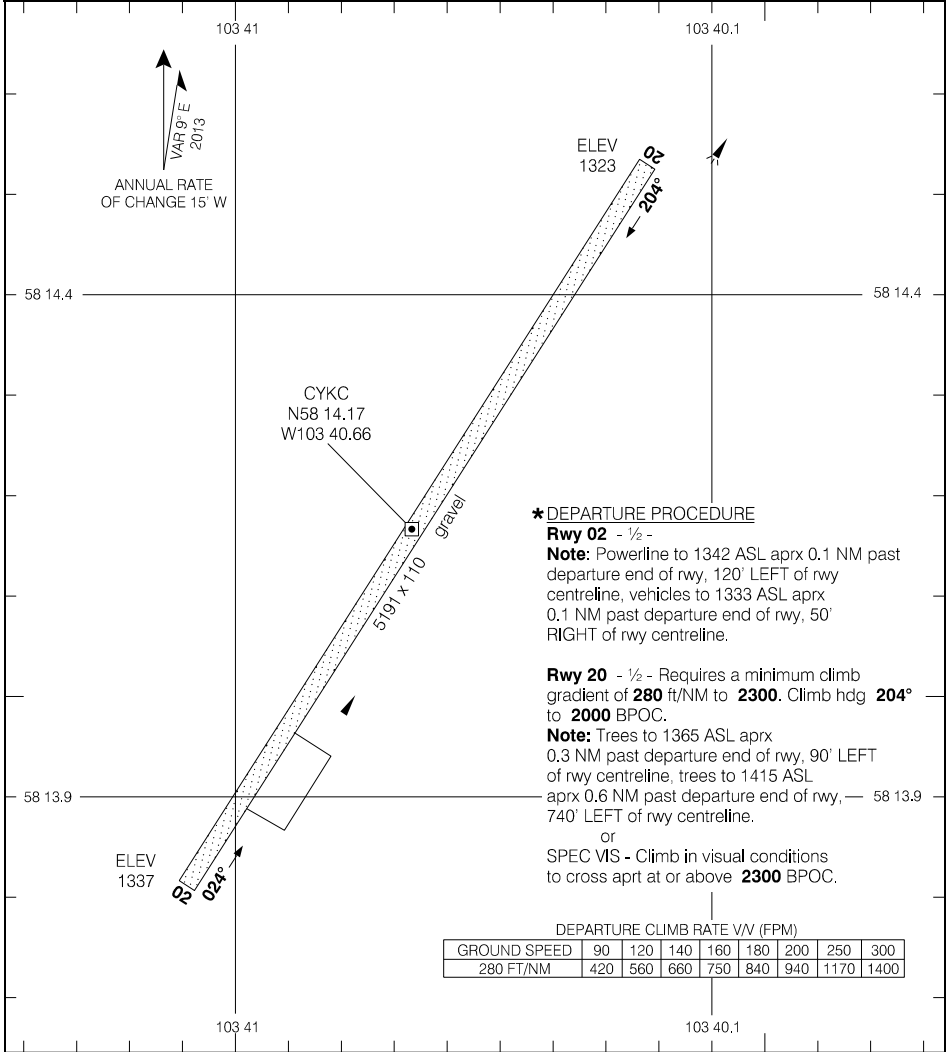
CYOD

EFF 15 JUN 23

CYOD-AD

AERODROME CHART

AUTO - 122.35				UNICOM - 123.3 (AU)		ATF	
DECL DIST	02	20					
TORA	5191	5191					
TODA	5863	6175					
ASDA	5191	5191					
LDA	5191	5191					

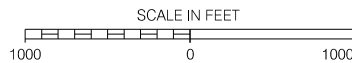


Source of Canadian Civil Aeronautical Data: © 2024 NAV CANADA All rights reserved

AERODROME CHART

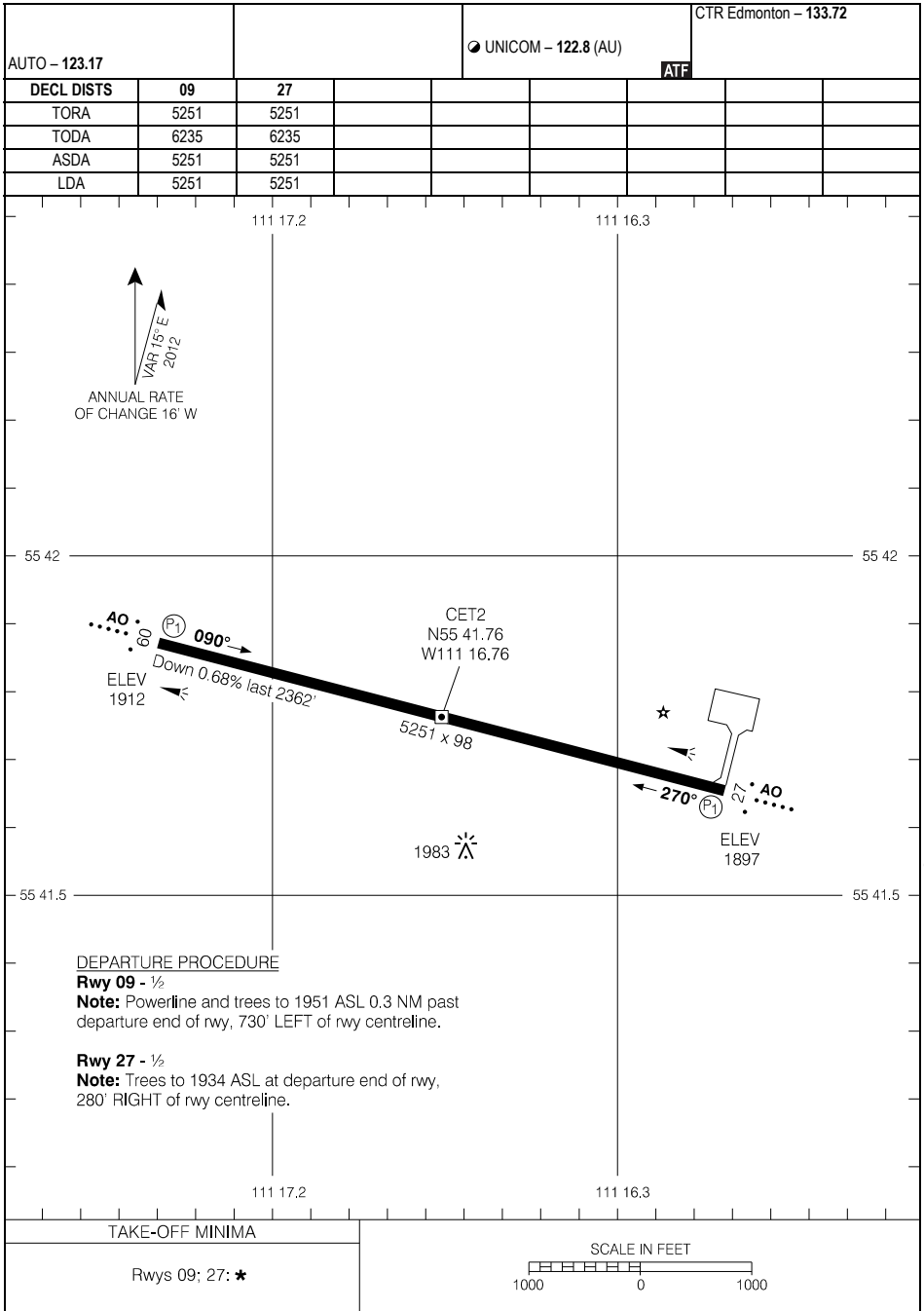
EFF 5 OCT 23

CYKC





AERODROME CHART



Source of Canadian Civil Aeronautical Data: © 2024 NAV CANADA All rights reserved

AERODROME CHART

EFF 10 AUG 23

CET2

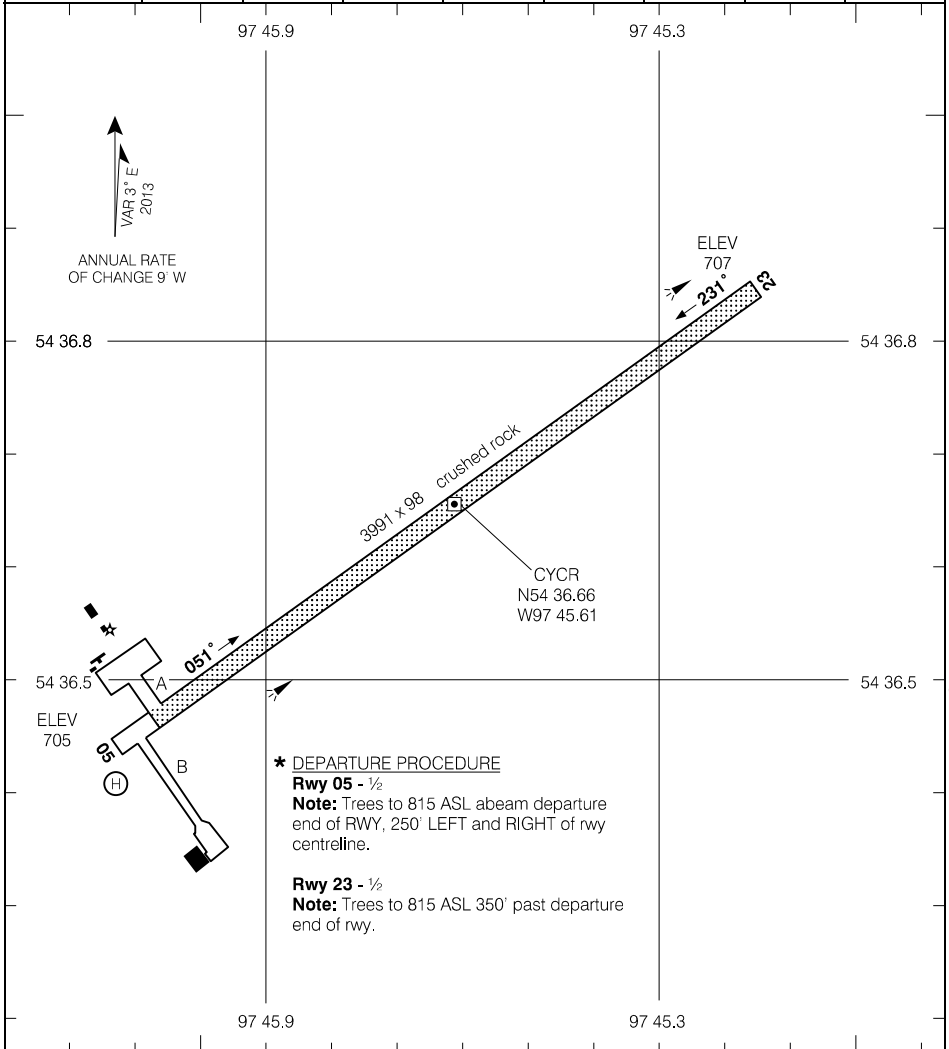
CYCR-AD

CROSS LAKE (CHARLIE SINCLAIR MEMORIAL), MB

CYCR

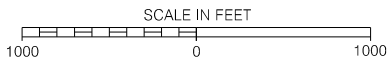
AERODROME CHART

				UNICOM - 122.8 (AU)		CTR Winnipeg - 135.1	
DECL DIST		05	23				ATF
TORA		3991	3991				
TODA		4975	4975				
ASDA		3991	3991				
LDA		3991	3991				



**\* DEPARTURE PROCEDURE**  
**Rwy 05 - 1/2**  
**Note:** Trees to 815 ASL abeam departure end of RWY, 250' LEFT and RIGHT of rwy centreline.  
**Rwy 23 - 1/2**  
**Note:** Trees to 815 ASL 350' past departure end of rwy.

TAKE-OFF MINIMA
Rwys 05, 23: *



Source of Canadian Civil Aeronautical Data: © 2024 NAV CANADA All rights reserved

AERODROME CHART

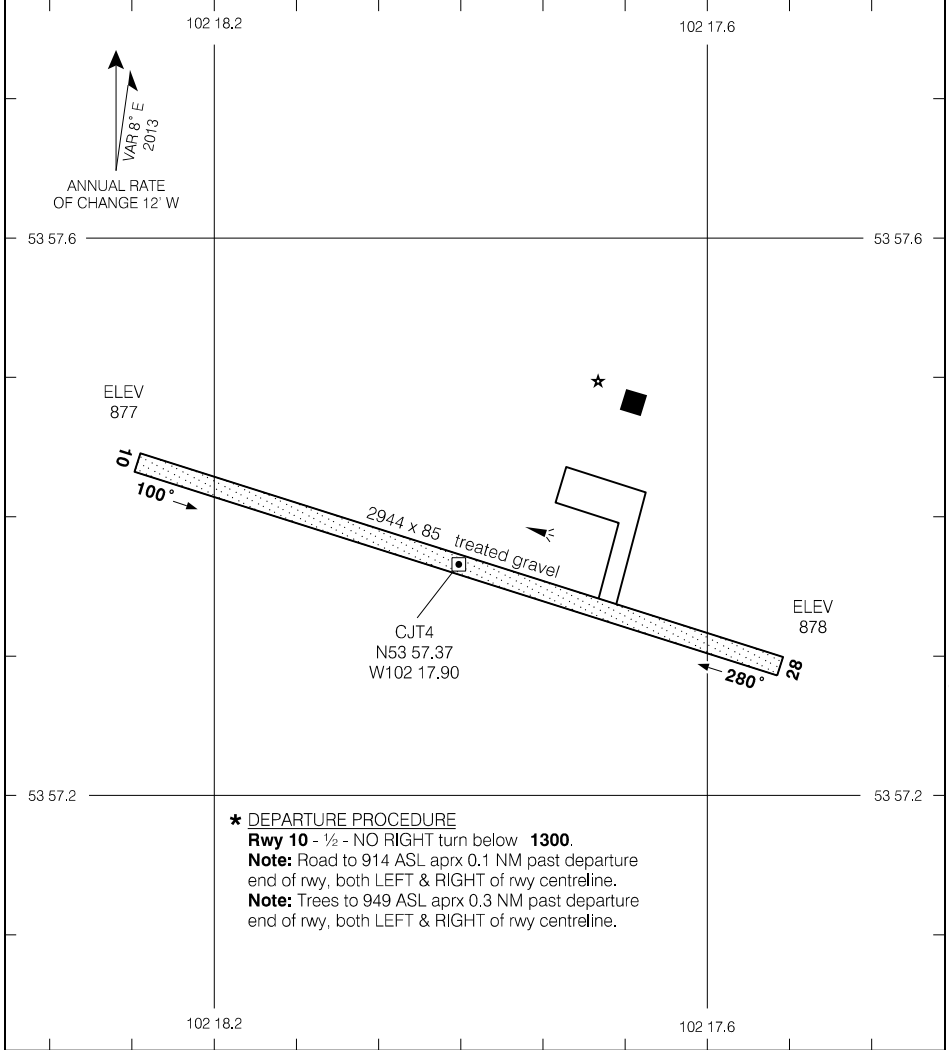
EFF 16 JUL 20

CYCR

CYCR-AD

AERODROME CHART

				CTR Winnipeg - 135.62	
				TFC - 123.2	ATF
DECL DIST	10	28			
TORA	2944	2944			
TODA	2944	2944			
ASDA	2944	2944			
LDA	2944	2944			



Source of Canadian Civil Aeronautical Data: © 2024 NAV CANADA All rights reserved

TAKE-OFF MINIMA	SCALE IN FEET
Rwy 10: ★ Rwy 28: ½	1000 0 1000

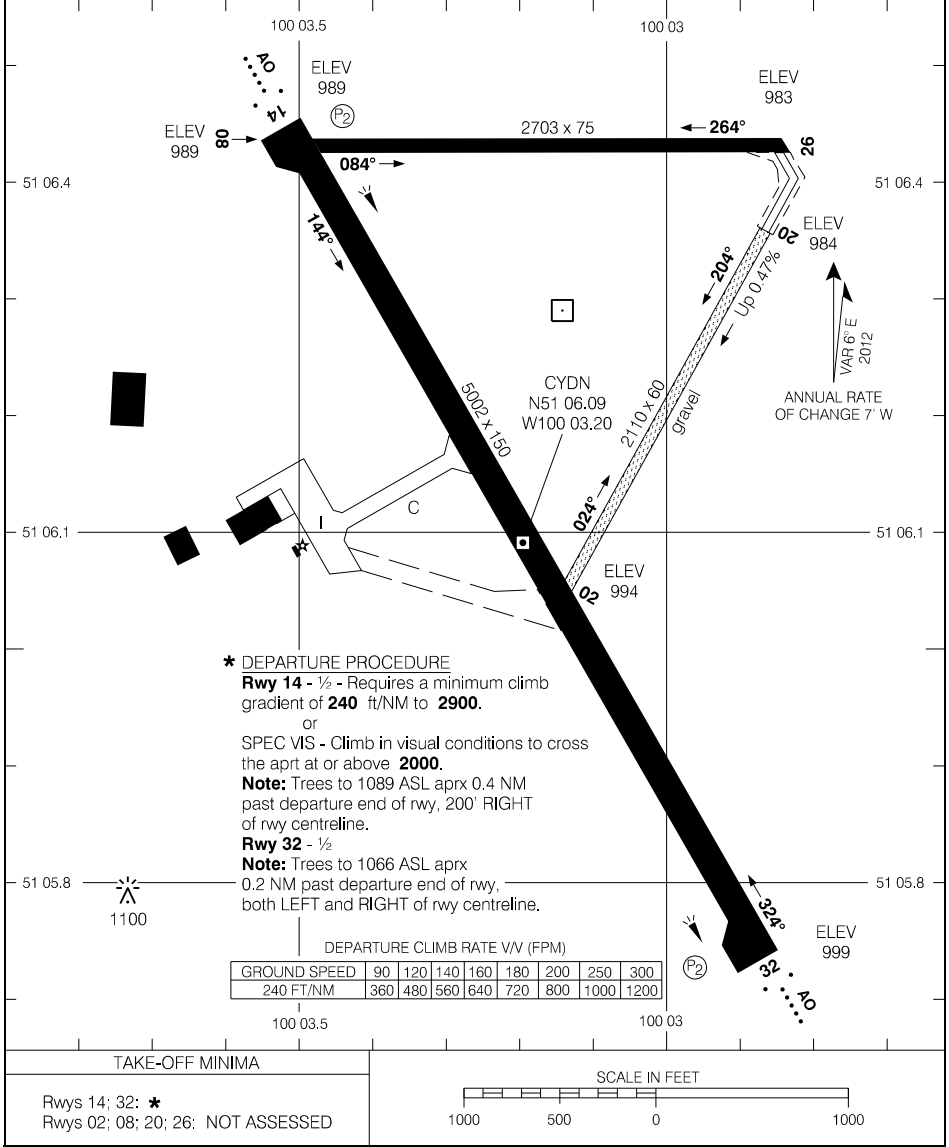
AERODROME CHART

EFF 27 JAN 22

CJT4

AERODROME CHART

AWOS - 128.6		RADIO Brandon - 122.3 TFC - 122.3					RADIO Edmonton - 123.37 MF		
DECL	DISTS	08	26	14	32	02	20		
TORA		2703	2703	5002	5002	2110	2110		
TODA		3687	3523	5986	5986	2110	2110		
ASDA		2703	2703	5002	5002	2110	2110		
LDA		2703	2703	5002	5002	2110	2110		



Source of Canadian Civil Aeronautical Data: © 2024 NAV CANADA All rights reserved

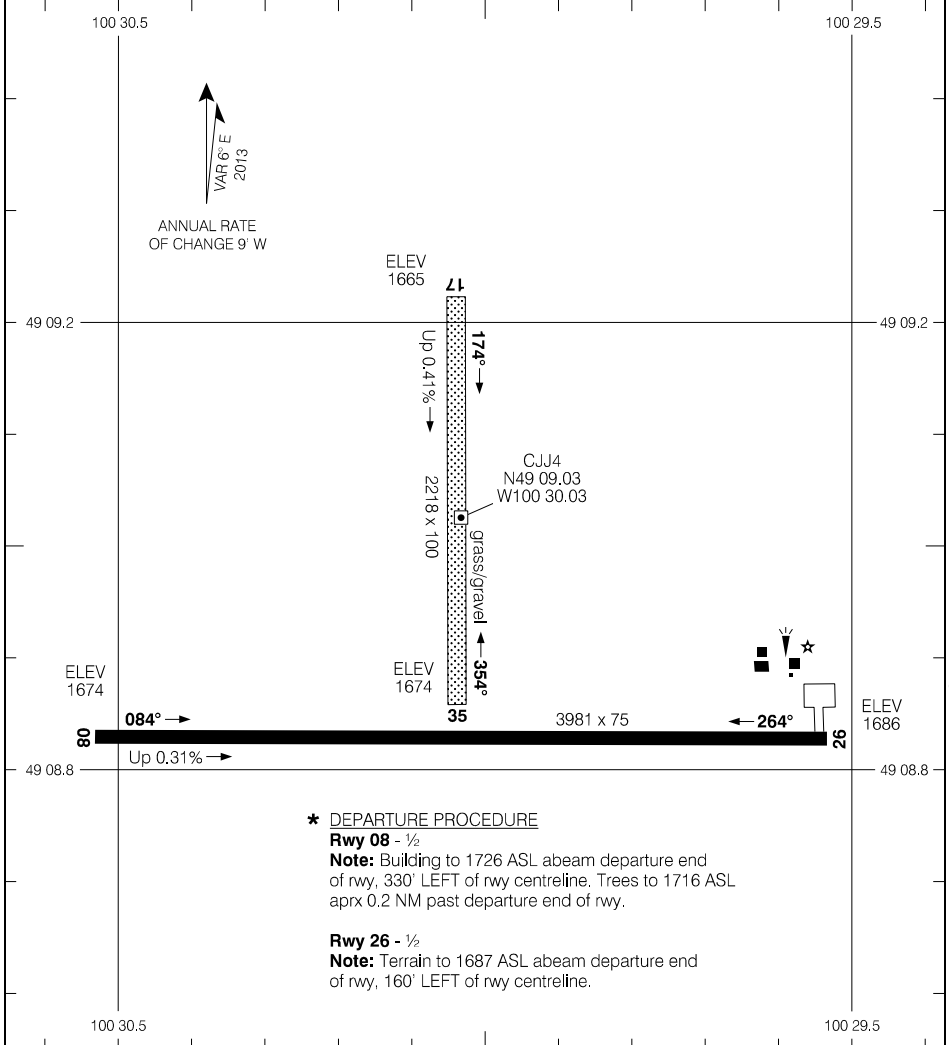
AERODROME CHART

EFF 30 NOV 23

CYDN

AERODROME CHART

					CTR Winnipeg - 132.25			
					TFC - 122.8		ATF	
DECL DISTS	08	26	17	35				
TORA	3981	3981	2218	2218				
TODA	3981	3981	2218	2218				
ASDA	3981	3981	2218	2218				
LDA	3981	3981	2218	2218				



Source of Canadian Civil Aeronautical Data: © 2024 NAV CANADA All rights reserved

**\* DEPARTURE PROCEDURE**

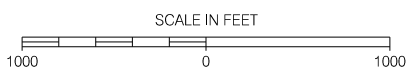
**Rwy 08 - ½**

**Note:** Building to 1726 ASL abeam departure end of rwy, 330' LEFT of rwy centreline. Trees to 1716 ASL aprx 0.2 NM past departure end of rwy.

**Rwy 26 - ½**

**Note:** Terrain to 1687 ASL abeam departure end of rwy, 160' LEFT of rwy centreline.

TAKE-OFF MINIMA
Rwys 08; 26: *
Rwys 17; 35: NOT ASSESSED

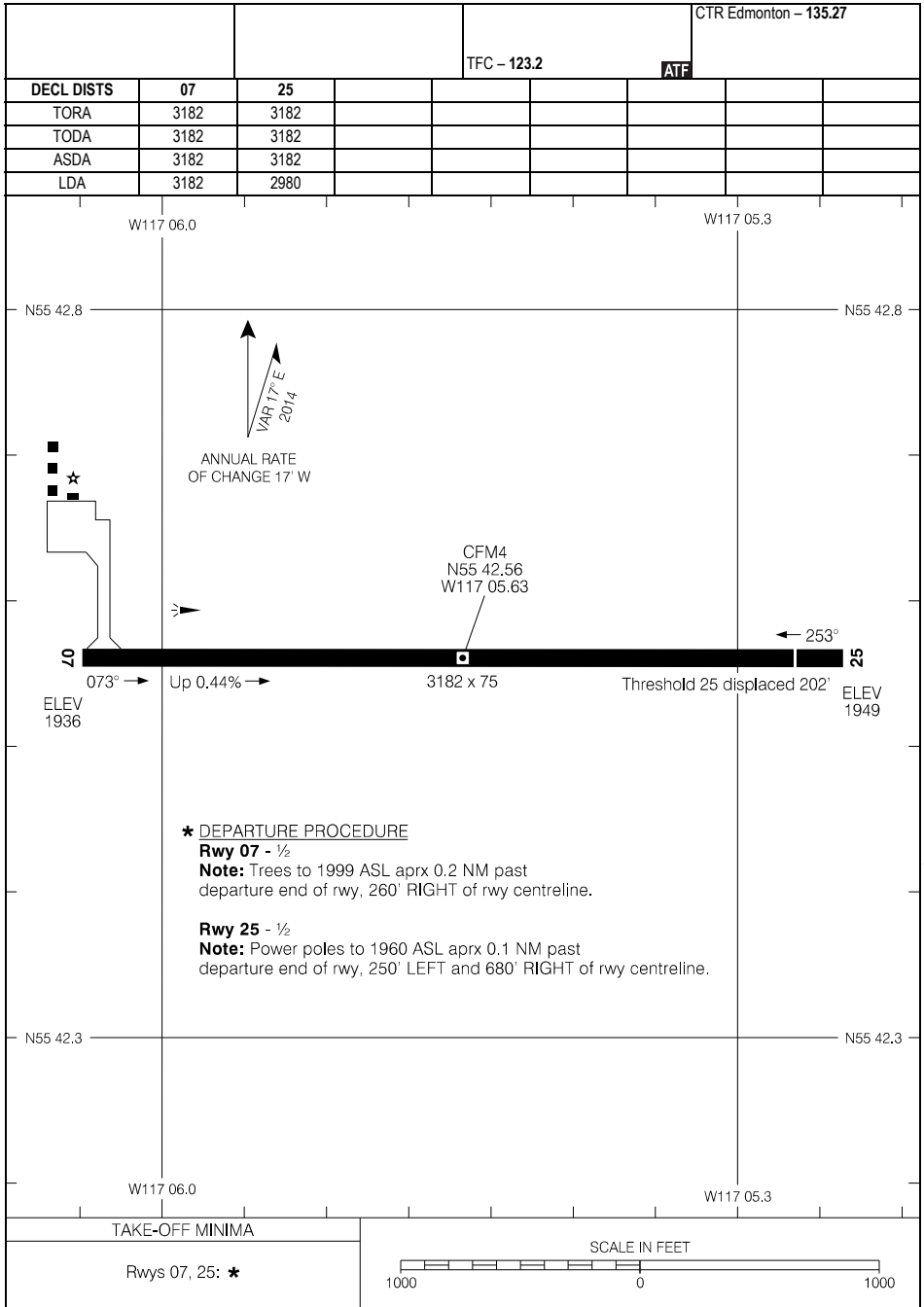


AERODROME CHART

EFF 23 FEB 23

CJJ4

AERODROME CHART



Source of Canadian Civil Aeronautical Data: © 2024 NAV CANADA All rights reserved

AERODROME CHART

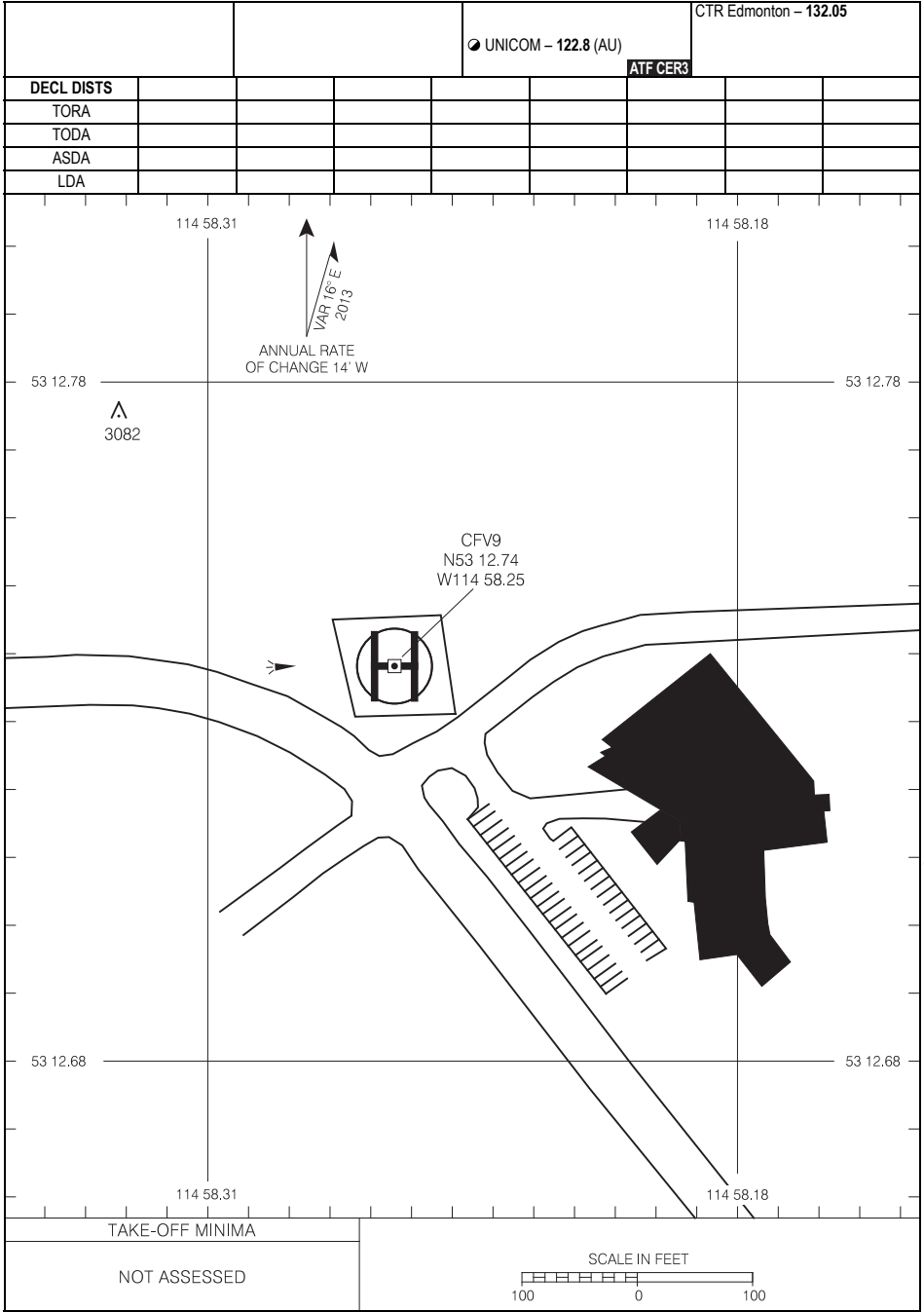
CFM4

EFF 30 NOV 23

CFV9-HP

DRAYTON VALLEY(HEALTH CENTRE), AB  
CFV9

# HELIPORT CHART



Source of Canadian Civil Aeronautical Data: © 2024 NAV CANADA All rights reserved

# HELIPORT CHART

EFF 29 MAR 18

CFV9-HP

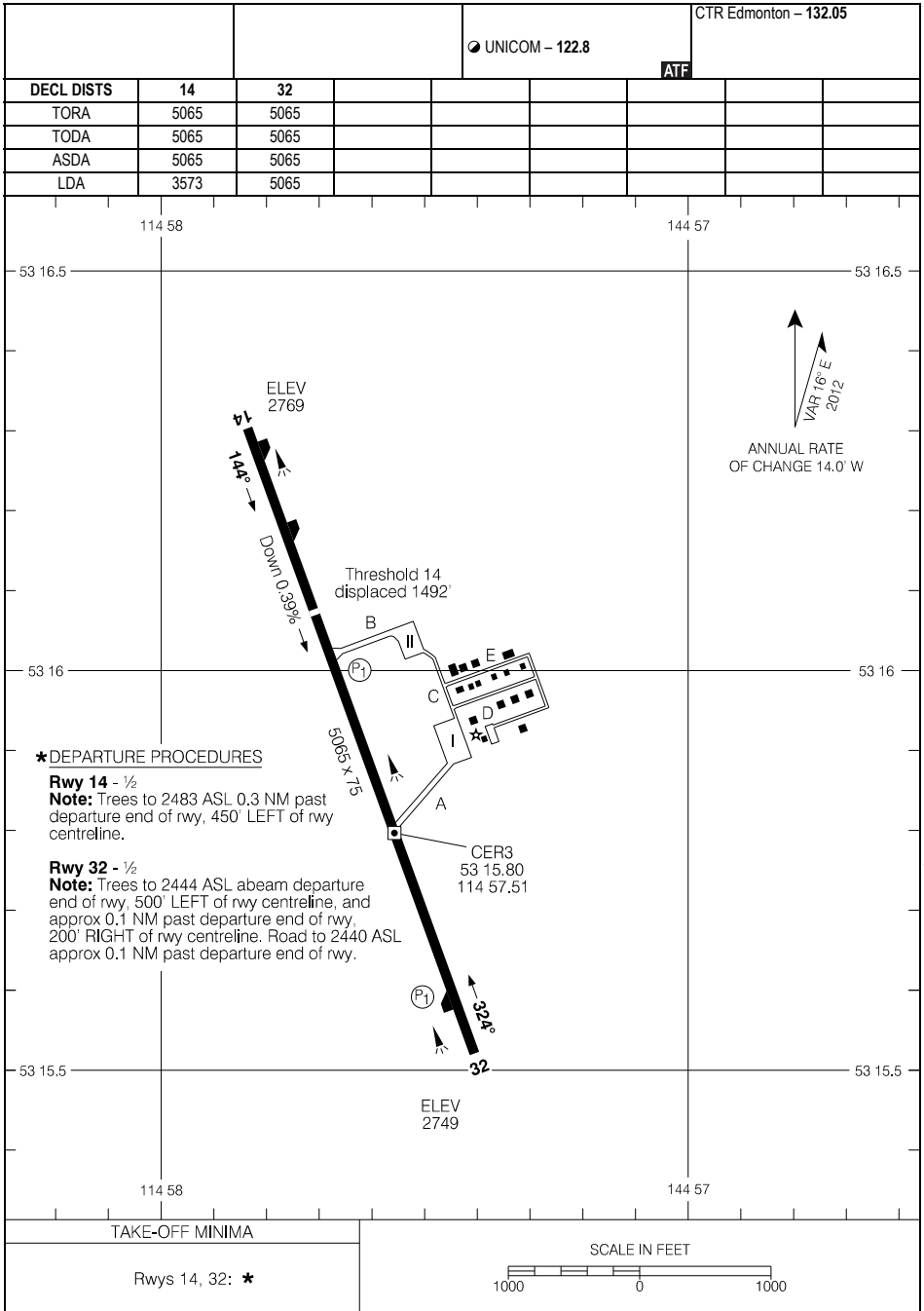
CFV9

TAKE-OFF MINIMA

NOT ASSESSED



AERODROME CHART



★ DEPARTURE PROCEDURES

**Rwy 14 - ½**

**Note:** Trees to 2483 ASL 0.3 NM past departure end of rwy, 450' LEFT of rwy centreline.

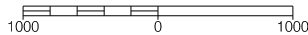
**Rwy 32 - ½**

**Note:** Trees to 2444 ASL abeam departure end of rwy, 500' LEFT of rwy centreline, and approx 0.1 NM past departure end of rwy, 200' RIGHT of rwy centreline. Road to 2440 ASL approx 0.1 NM past departure end of rwy.

TAKE-OFF MINIMA

Rwys 14, 32: ★

SCALE IN FEET



AERODROME CHART

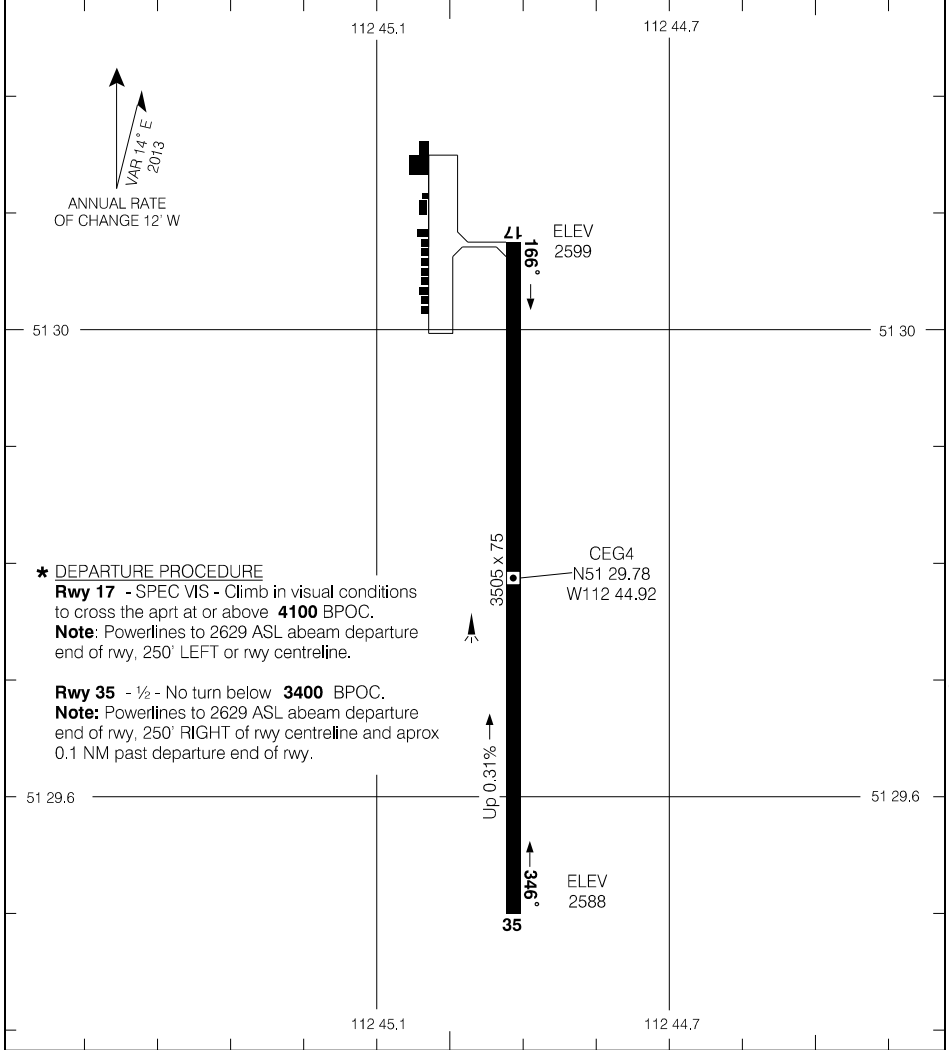
EFF 21 MAR 24

CER3



AERODROME CHART

AUTO - 122.17		UNICOM - 122.8		CTR Edmonton - 124.45 132.85	
DECL DIST		17	35		
TORA	3505	3505			
TODA	3505	3505			
ASDA	3505	3505			
LDA	3505	3505			



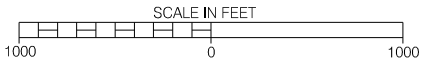
**\* DEPARTURE PROCEDURE**

**Rwy 17** - SPEC VIS - Climb in visual conditions to cross the aprt at or above **4100** BPOC.  
**Note:** Powerlines to 2629 ASL abeam departure end of rwy, 250' LEFT of rwy centreline.

**Rwy 35** - 1/2 - No turn below **3400** BPOC.  
**Note:** Powerlines to 2629 ASL abeam departure end of rwy, 250' RIGHT of rwy centreline and aprox 0.1 NM past departure end of rwy.

TAKE-OFF MINIMA

Rwys 17; 35: \*




Source of Canadian Civil Aeronautical Data: © 2024 NAV CANADA All rights reserved

AERODROME CHART

EFF 25 JAN 24

CEG4

AERODROME CHART



Source of Canadian Civil Aeronautical Data: © 2024 NAV CANADA All rights reserved

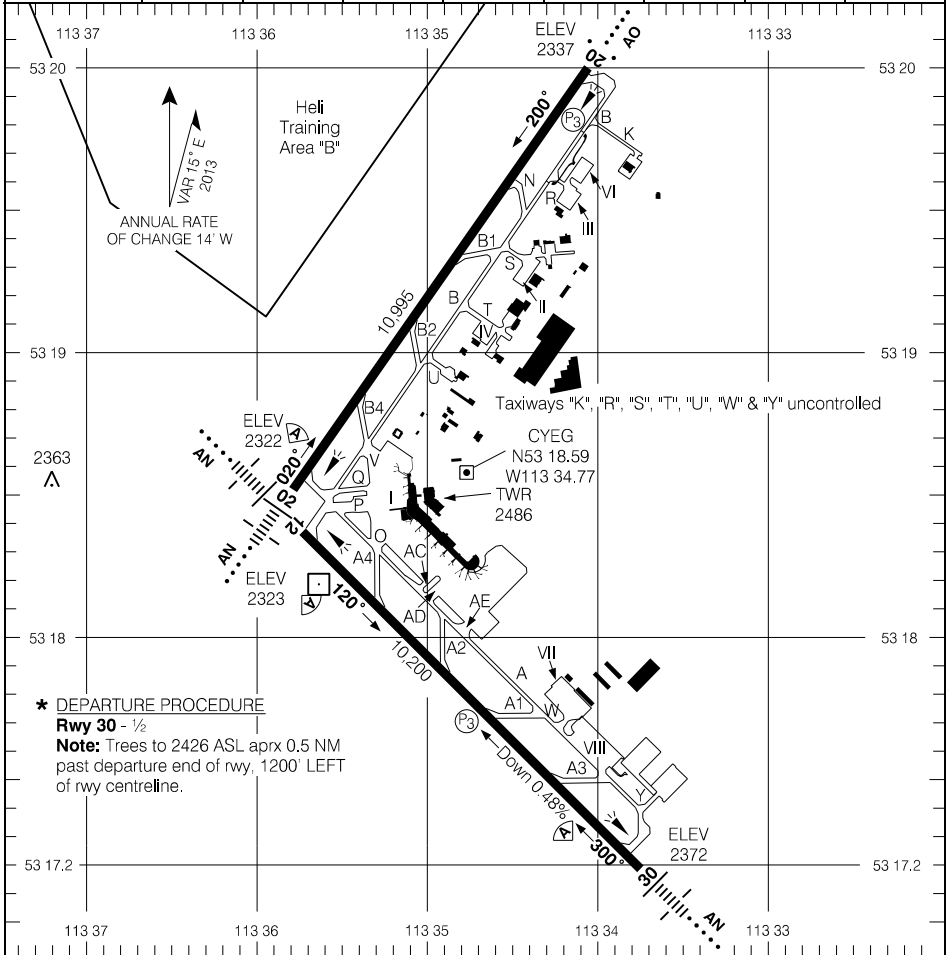
AERODROME CHART

EFF 25 JAN 24

CEZ3

AERODROME CHART

ATIS - 128.0		CLNC DEL - 124.1		TWR - 118.3 381.2		DEP - 133.65 363.8	
		GND - 121.7 275.6				RADIO Edmonton - 122.37	
DECL	DISTS	02	20	12	30		
TORA		10995	10995	10200	10200		
TODA		11979	11979	11184	11184		
ASDA		10995	10995	10200	10200		
LDA		10995	10995	10200	10200		



Source of Canadian Civil Aeronautical Data: © 2024 NAV CANADA All rights reserved

RUNWAY LEVEL OF SERVICE	
RVO	LVO
RWY 02, 12, 30: RVR 1200 RWY 20: (1/4sm)	NOT AUTHORIZED
TAKE-OFF MINIMA	
Rwys 02; 12; 20: 1/2 Rwy 30: *	SCALE IN FEET 2000 0 2000 4000 6000

AERODROME CHART

EFF 25 JAN 24

CYEG

## REDUCED VISIBILITY PROCEDURES

**Reduced Visibility Procedures (RVR less than 2600 to 1200 ft)**

If any portion of the airport drops below  $\frac{1}{2}$  SM or 2600 RVR but is at or above  $\frac{1}{4}$  SM or 1200 RVR, the airport is considered to be operating in RVOP with no restrictions to aircraft or vehicles.

If any portion of the airport drops below  $\frac{1}{4}$  SM or 1200 RVR, provided the runway of intended use is at or above  $\frac{1}{4}$  SM or 1200 RVR, the following procedures shall be implemented:

- Any runway that is below  $\frac{1}{4}$  SM or 1200 RVR will not be used for arrivals or departures.
- Restrictions apply to vehicles and aircraft on the manoeuvring area. Only one aircraft, helicopter or vehicle will be given permission to operate on the manoeuvring area at any given time (except as permitted below under Vehicle Exceptions).
- Towing of aircraft on the manoeuvring area is not permitted.

**Departures**

An aircraft may be taxied for departure if the runway of intended use is at or above  $\frac{1}{4}$  SM or 1200 RVR provided no other aircraft or vehicle is on the manoeuvring area.

If the visibility drops below  $\frac{1}{4}$  SM or 1200 RVR after taxi clearance was issued, the aircraft may continue to taxi.

An aircraft may depart during RVOP operations provided the RVR serving the departure runway is at or above  $\frac{1}{4}$  SM or 1200 RVR.

**Arrivals**

An aircraft may land and taxi if the runway of intended use is at or above  $\frac{1}{4}$  SM or 1200 RVR provided no other aircraft or vehicle is on the manoeuvring area.

Arrivals will be in accordance with applicable approach minima or approach ban considerations. After landing, the aircraft may taxi provided no other aircraft or vehicle is on the manoeuvring area.

If the visibility for the runway of intended use drops below  $\frac{1}{4}$  SM or 1200 RVR after an arriving aircraft crosses the final approach fix (FAF), the aircraft may land and taxi in.

**Vehicle Exceptions**

A group of vehicles may be considered one movement provided they are traveling together and use a single call sign.

Vehicles are permitted to operate on an inactive runway. Once vehicles are established and restricted to remain on the inactive runway, RVOP may resume on the remaining manoeuvring area.

Emergency vehicles responding to emergency situations are exempt.

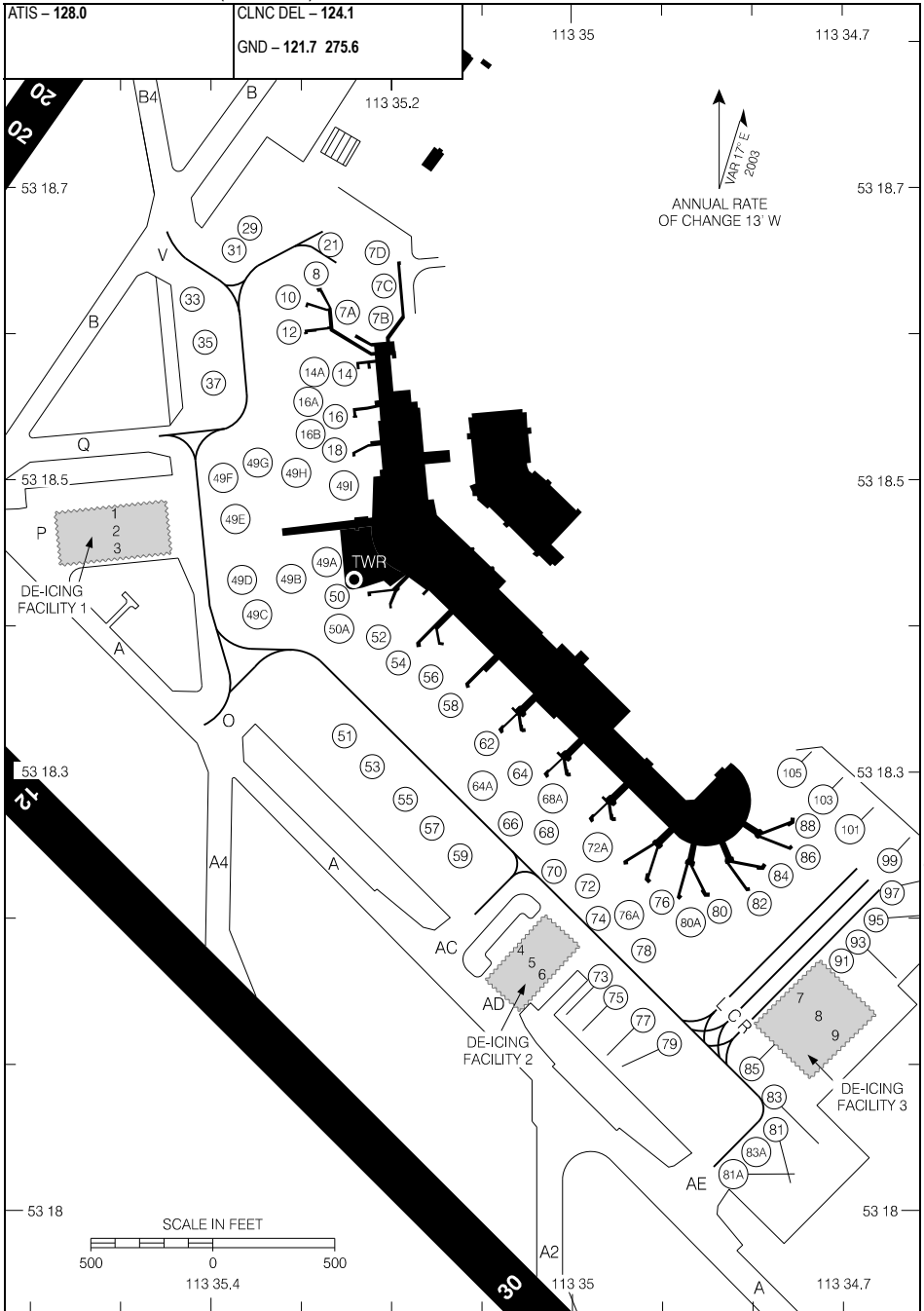
## DE-ICING OPERATIONS

**De-icing Procedures**

1. When de-icing is required, ctc EDMONTON DE-ICE on 122.850 30 min prior or as soon as possible with de-icing requirements. AEROMAG will assign the expected de-icing pad or holding area according to de-icing flow.
2. Prior to pushback and for taxi clearance ctc GROUND CONTROL on 121.700 with de-icing pad assignment.
3. On the Main Apron, hold short of the assigned de-icing pad and ctc AEROMAG PAD CONTROL on 122.775.
4. Follow AEROMAG PAD CONTROL instructions and guidance lines to the assigned de-icing bay or staging bay and confirm "BRAKES SET" when in position. Monitor GROUND CONTROL on 121.700 at all times.
5. When directed by AEROMAG PAD CONTROL, ctc ICEMAN on 130.125 (136.535 backup frequency) and confirm "BRAKES SET, AIRCRAFT CONFIGURED and ENGINES IDLE FOR DE-ICE."
6. When de-ice is complete, do not move aircraft. When directed by ICEMAN, ctc AEROMAG PAD CONTROL on 122.775 to obtain taxi instructions.
7. Follow AEROMAG PAD CONTROL instructions to exit de-icing. Hold short of Twy ALPHA and ctc GROUND on 121.700 to obtain clearance. Holding short of Twy ALPHA is only relevant to DF1 and DF2. DF3 aircraft exit onto Apron I.

Source of Canadian Civil Aeronautical Data: © 2024 NAV CANADA All rights reserved

PARKING AREAS (APRON 1)



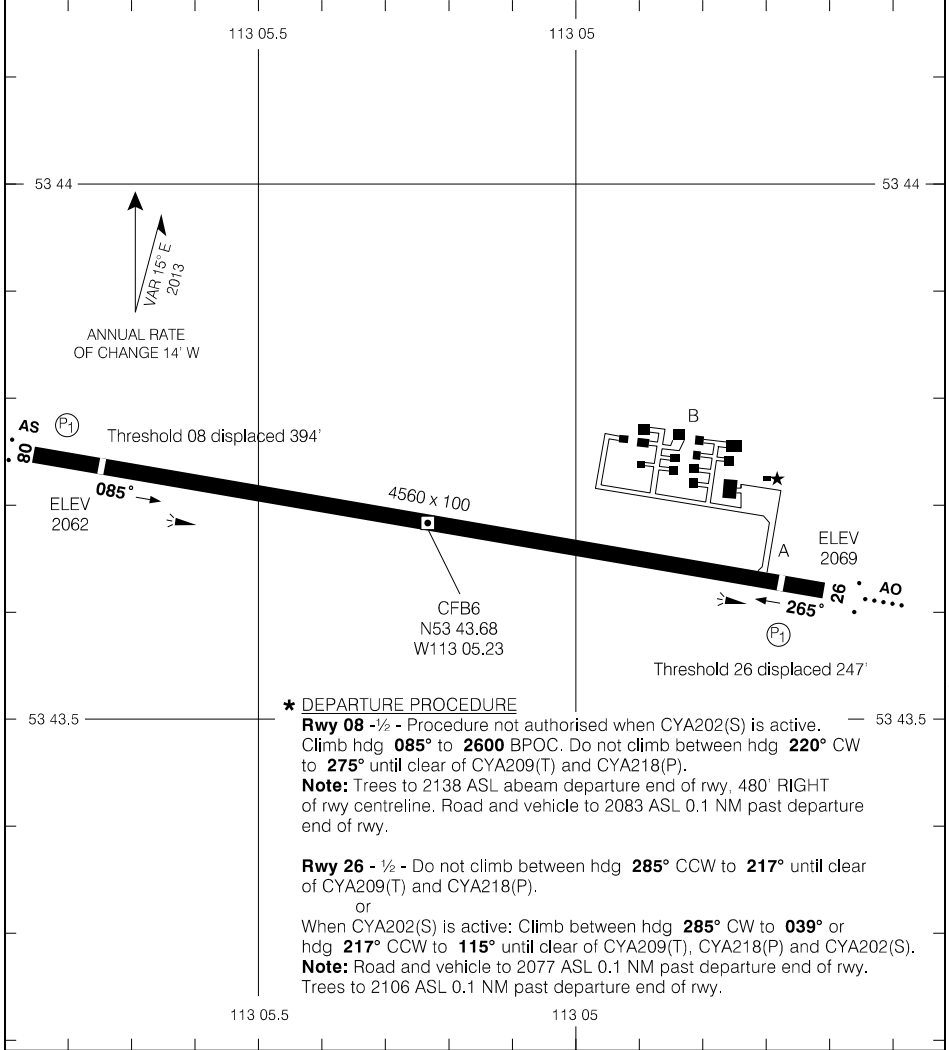
Source of Canadian Civil Aeronautical Data: © 2024 NAV CANADA All rights reserved

PARKING AREAS (APRON 1)

EFF 10 SEP 20

AERODROME CHART

AWOS - 122.35				TFC - 123.5		TML - 119.5	
				ATF			
DECL	DISTS	08	26				
TORA		4560	4560				
TODA		4796	4826				
ASDA		4560	4560				
LDA		4166	4313				



**\* DEPARTURE PROCEDURE**

**Rwy 08** - 1/2 - Procedure not authorised when CYA202(S) is active. Climb hdg **085°** to **2600** BPOC. Do not climb between hdg **220°** CW to **275°** until clear of CYA209(T) and CYA218(P).

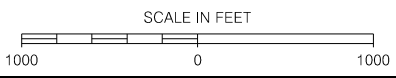
**Note:** Trees to 2138 ASL abeam departure end of rwy, 480' RIGHT of rwy centreline. Road and vehicle to 2083 ASL 0.1 NM past departure end of rwy.

**Rwy 26** - 1/2 - Do not climb between hdg **285°** CCW to **217°** until clear of CYA209(T) and CYA218(P).

or  
When CYA202(S) is active: Climb between hdg **285°** CW to **039°** or hdg **217°** CCW to **115°** until clear of CYA209(T), CYA218(P) and CYA202(S).

**Note:** Road and vehicle to 2077 ASL 0.1 NM past departure end of rwy. Trees to 2106 ASL 0.1 NM past departure end of rwy.

TAKE-OFF MINIMA
Rwys 08; 26: *



Source of Canadian Civil Aeronautical Data: © 2024 NAV CANADA All rights reserved

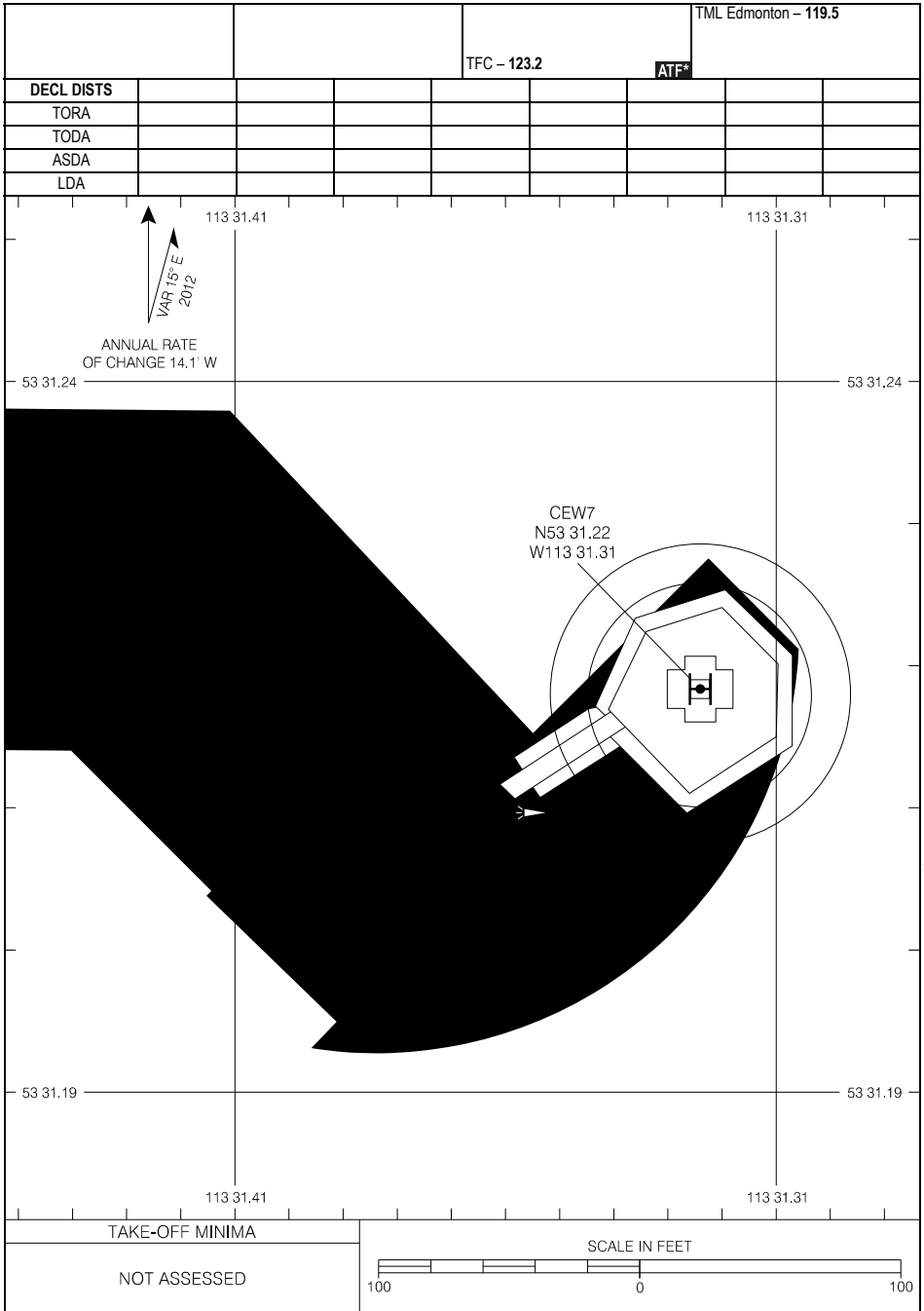
AERODROME CHART

EFF 24 MAR 22

CFB6

CEW7-HP  
 EDMONTON/UNIV OF ALBERTA (STOLLERY CHILDREN'S HOSP MAHI), AB  
**CEW7**

**HELIPORT CHART**



Source of Canadian Civil Aeronautical Data: © 2024 NAV CANADA All rights reserved

**HELIPORT CHART**  
 EFF 24 MAR 22


**CEW7**

CEW7-HP



# AERODROME CHART

● ATIS – 128.35 ● AWOS – 128.35		● GND – 120.8		● TWR – 118.8		TML – 119.5	
				● TFC – 118.8		● ATF*	
DECL DIST	08	26	16	34			
TORA	5001	5001	3496	3496			
TODA	5001	5001	3696	3696			
ASDA	5001	5001	3496	3496			
LDA	5001	5001	3496	3496			



Source of Canadian Civil Aeronautical Data: © 2024 NAV CANADA All rights reserved

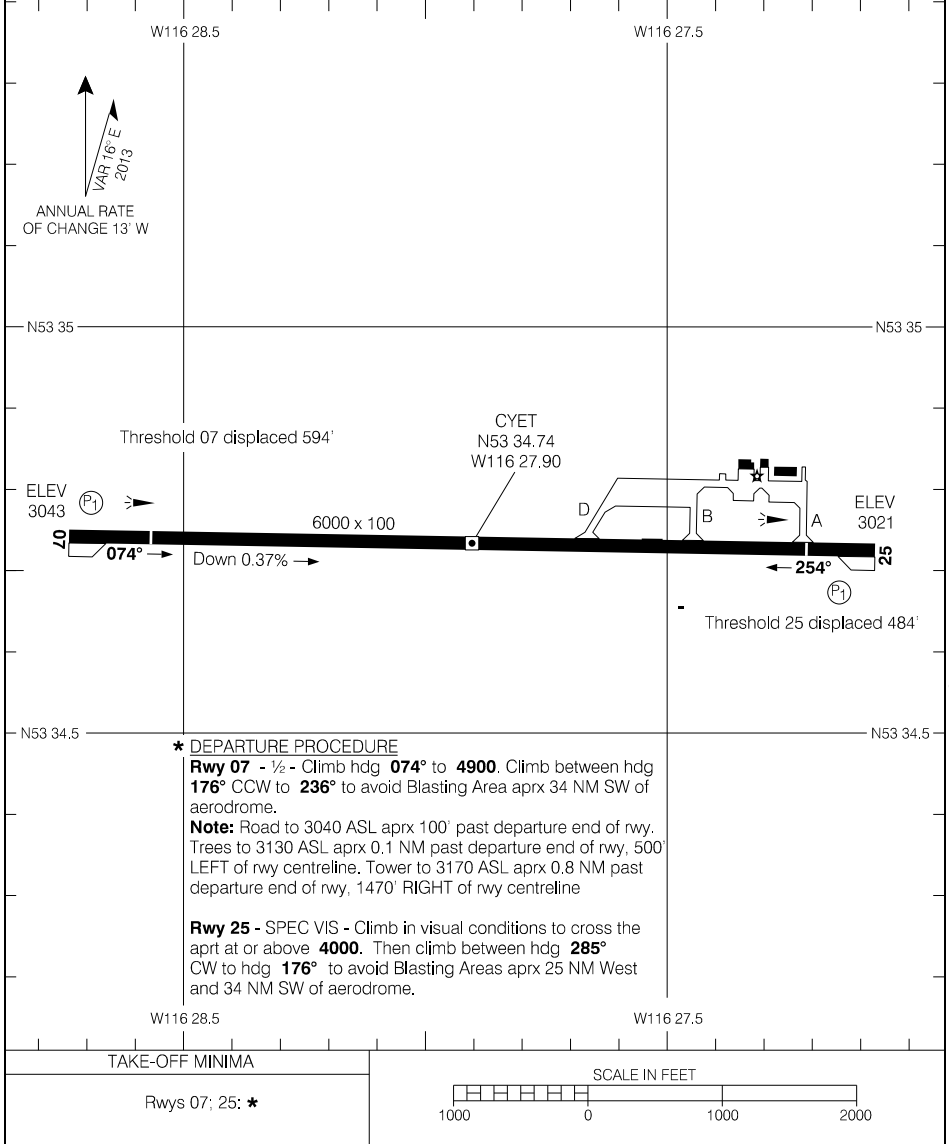
# AERODROME CHART

EFF 3 NOV 22

# CZVL

AERODROME CHART

AWOS - 128.75						RADIO Edmonton - 126.7	
		TFC - 123.2				ATF	
<b>DECL</b>	<b>DISTS</b>	<b>07</b>	<b>25</b>				
TORA		6000	6000				
TODA		6200	6200				
ASDA		6000	6000				
LDA		5406	5516				



**\* DEPARTURE PROCEDURE**

**Rwy 07** - 1/2 - Climb hdg **074°** to **4900**. Climb between hdg **176°** CCW to **236°** to avoid Blasting Area aprx 34 NM SW of aerodrome.  
**Note:** Road to 3040 ASL aprx 100' past departure end of rwy. Trees to 3130 ASL aprx 0.1 NM past departure end of rwy, 500 LEFT of rwy centreline. Tower to 3170 ASL aprx 0.8 NM past departure end of rwy, 1470' RIGHT of rwy centreline


**Rwy 25** - SPEC VIS - Climb in visual conditions to cross the apt at or above **4000**. Then climb between hdg **285°** CW to hdg **176°** to avoid Blasting Areas aprx 25 NM West and 34 NM SW of aerodrome.

AERODROME CHART

EFF 25 JAN 24

CYET

AERODROME CHART



Source of Canadian Civil Aeronautical Data: © 2024 NAV CANADA All rights reserved

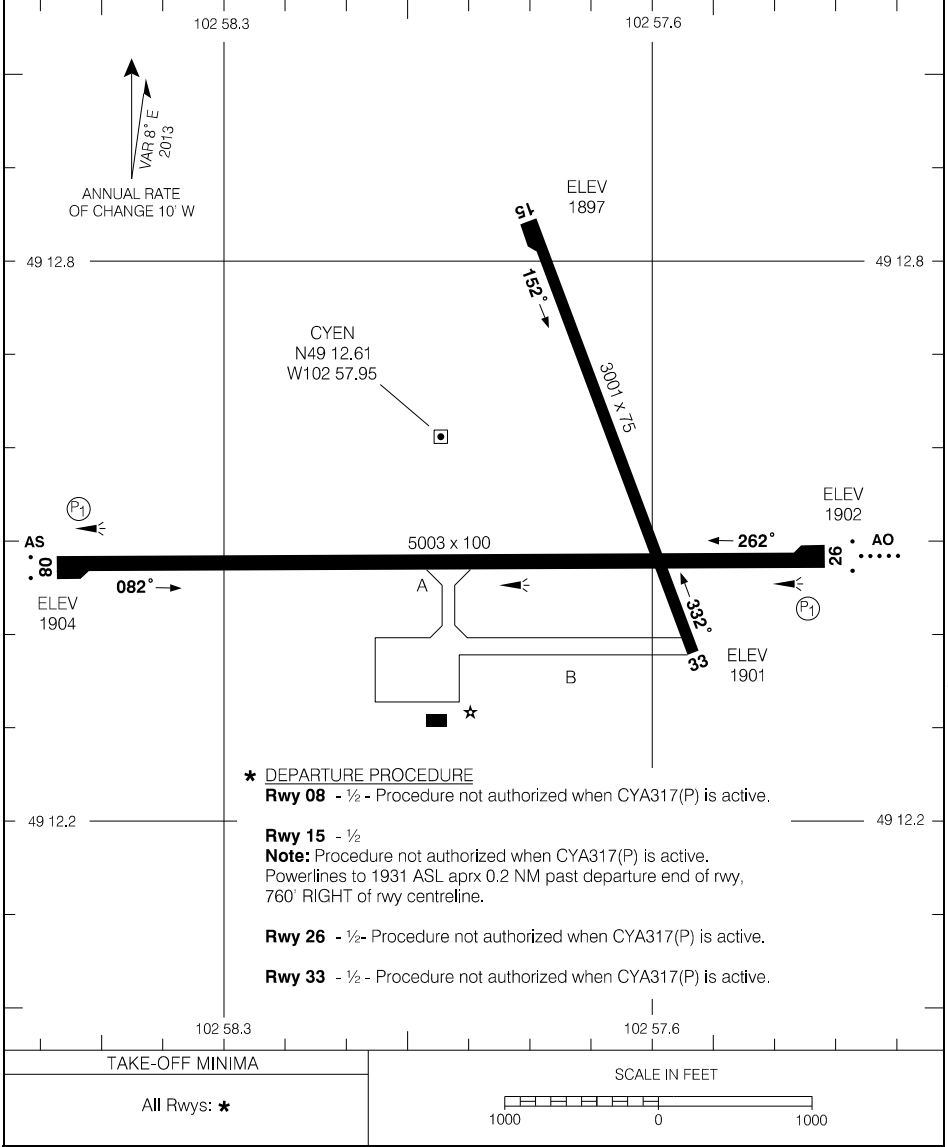
AERODROME CHART

EFF 15 JUN 23

CEJ6

AERODROME CHART

AUTO - 127.8						UNICOM - 123.0		ATF	
DECL	DISTS	08	26	15	33				
TORA		5003	5003	3001	3001				
TODA		5003	5003	3001	3001				
ASDA		5003	5003	3001	3001				
LDA		5003	5003	3001	3001				



Source of Canadian Civil Aeronautical Data: © 2024 NAV CANADA All rights reserved

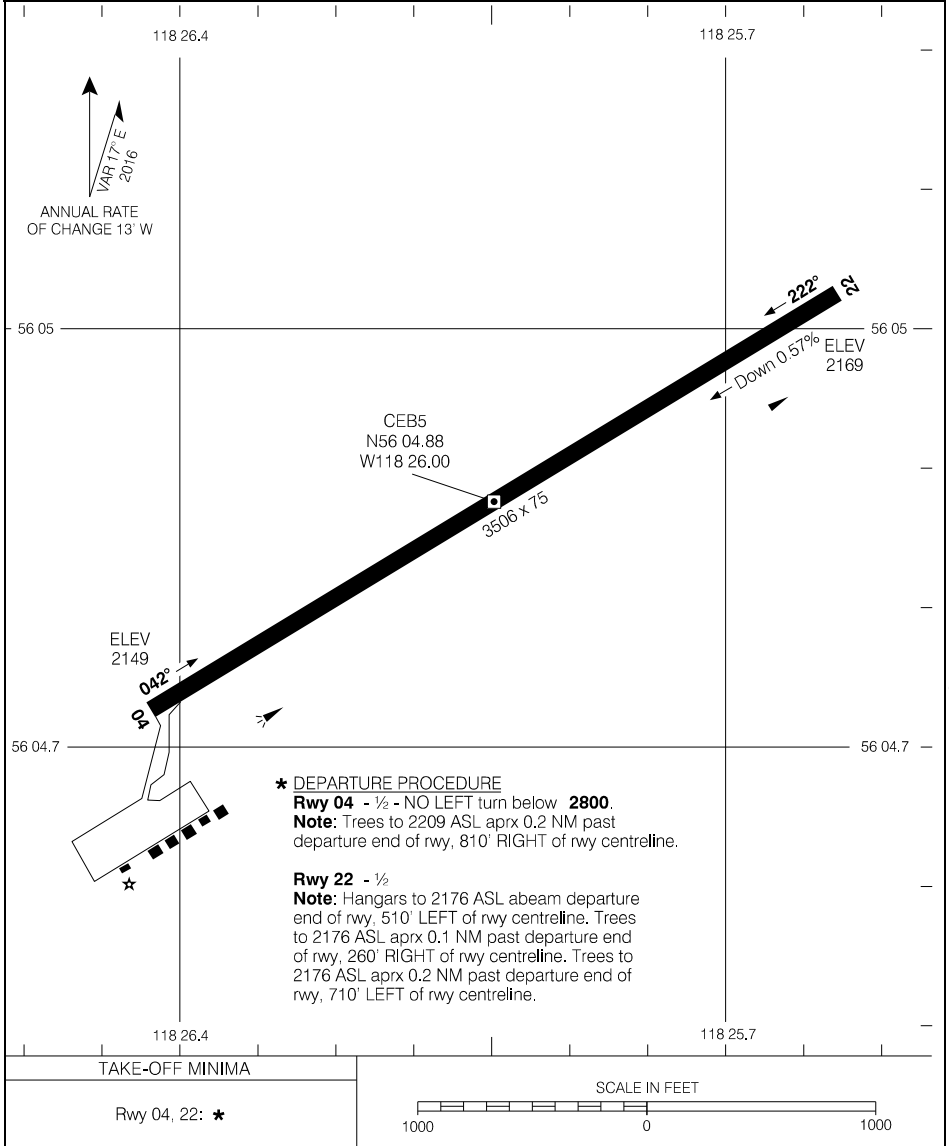
AERODROME CHART

EFF 2 DEC 21

CYEN

AERODROME CHART

AUTO - 122.97				UNICOM - 122.8		CTR Edmonton - 135.27	
DECL DIST		04	22				ATF
TORA	3506	3506					
TODA	3506	3506					
ASDA	3506	3506					
LDA	3506	3506					



Source of Canadian Civil Aeronautical Data: © 2024 NAV CANADA All rights reserved

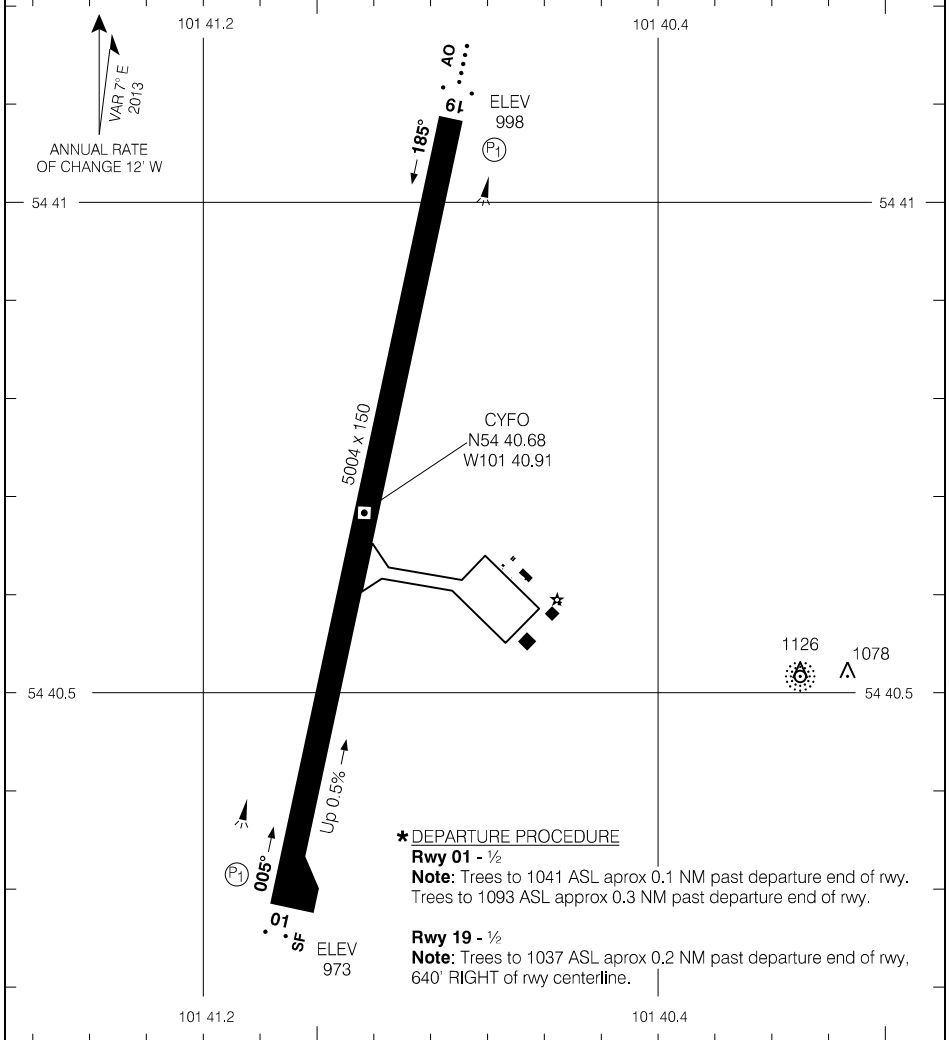
AERODROME CHART

EFF 5 OCT 23

CEB5

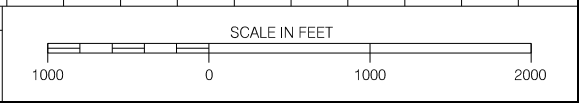
AERODROME CHART

		RADIO Saskatoon – 122.0 TFC – 122.0		RADIO Edmonton – 123.27 MF	
DECL	DISTS	01	19		
TORA		5004	5004		
TODA		5988	5988		
ASDA		5004	5004		
LDA		5004	5004		



Source of Canadian Civil Aeronautical Data: © 2024 NAV CANADA All rights reserved

TAKE-OFF MINIMA
Rwys 01, 19: ★



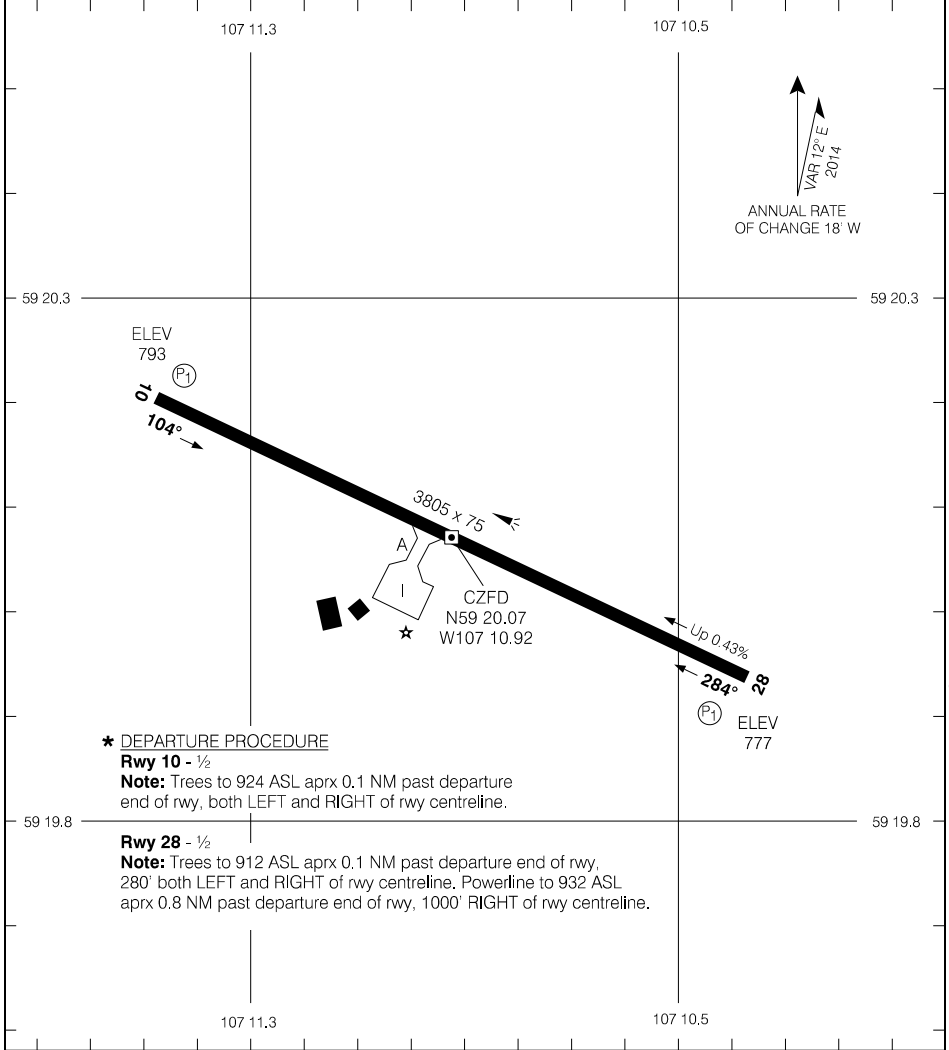
AERODROME CHART

EFF 24 MAR 22

CYFO

AERODROME CHART

AUTO - 122.17				TFC - 123.2		ATF	
<b>DECL DIST</b>	<b>10</b>	<b>28</b>					
TORA	3805	3805					
TODA	4789	4297					
ASDA	3805	3805					
LDA	3805	3805					



**\* DEPARTURE PROCEDURE**

**Rwy 10 - 1/2**

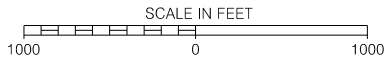
**Note:** Trees to 924 ASL aprx 0.1 NM past departure end of rwy, both LEFT and RIGHT of rwy centreline.

**Rwy 28 - 1/2**

**Note:** Trees to 912 ASL aprx 0.1 NM past departure end of rwy, 280' both LEFT and RIGHT of rwy centreline. Powerline to 932 ASL aprx 0.8 NM past departure end of rwy, 1000' RIGHT of rwy centreline.

TAKE-OFF MINIMA

Rwys 10; 28: \*



Source of Canadian Civil Aeronautical Data: © 2024 NAV CANADA All rights reserved

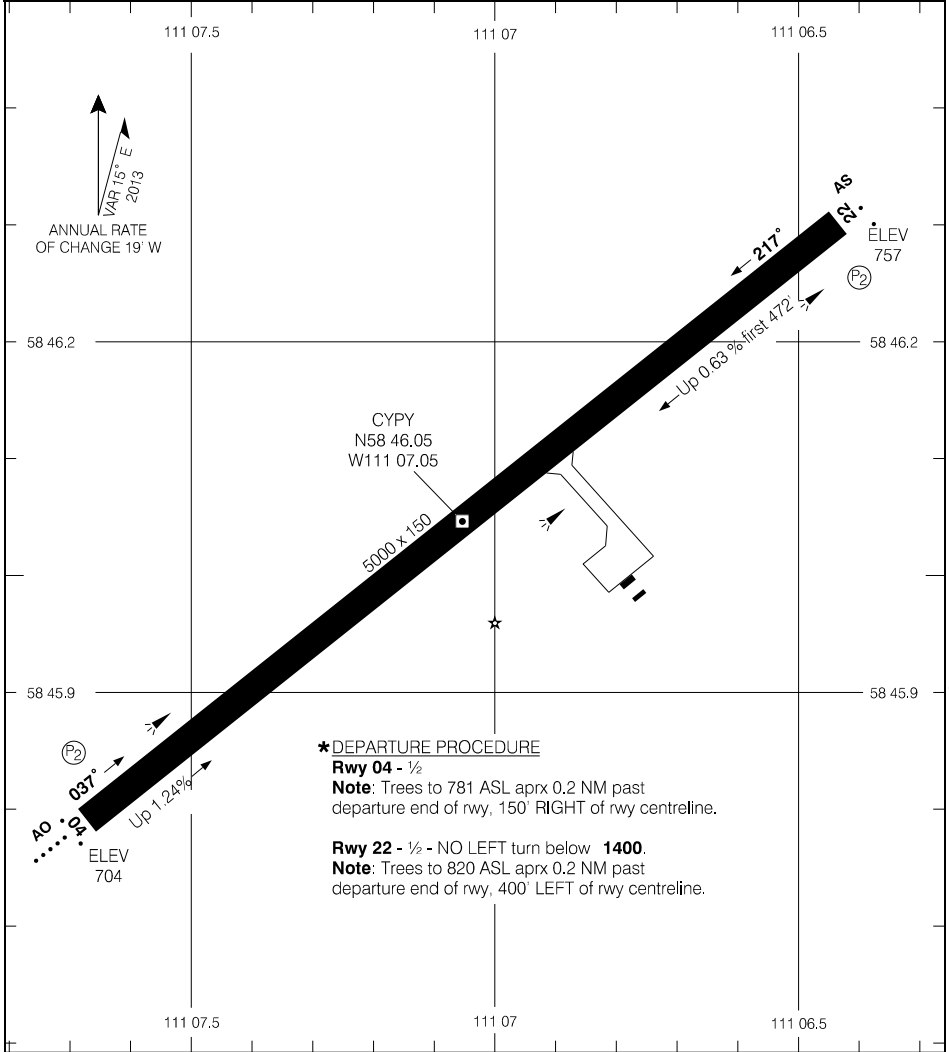
AERODROME CHART

EFF 29 DEC 22

CZFD

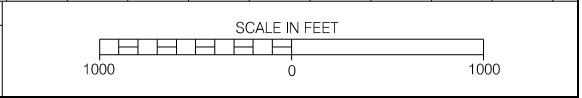
AERODROME CHART

AWOS - 128.0						RADIO Edmonton - 123.47	
		TFC - 123.2				ATF	
DECL	DISTS	04	22				
TORA		5000	5000				
TODA		5984	5984				
ASDA		5000	5000				
LDA		5000	5000				



Source of Canadian Civil Aeronautical Data: © 2024 NAV CANADA All rights reserved

TAKE-OFF MINIMA
Rwy 04; 22: *



AERODROME CHART

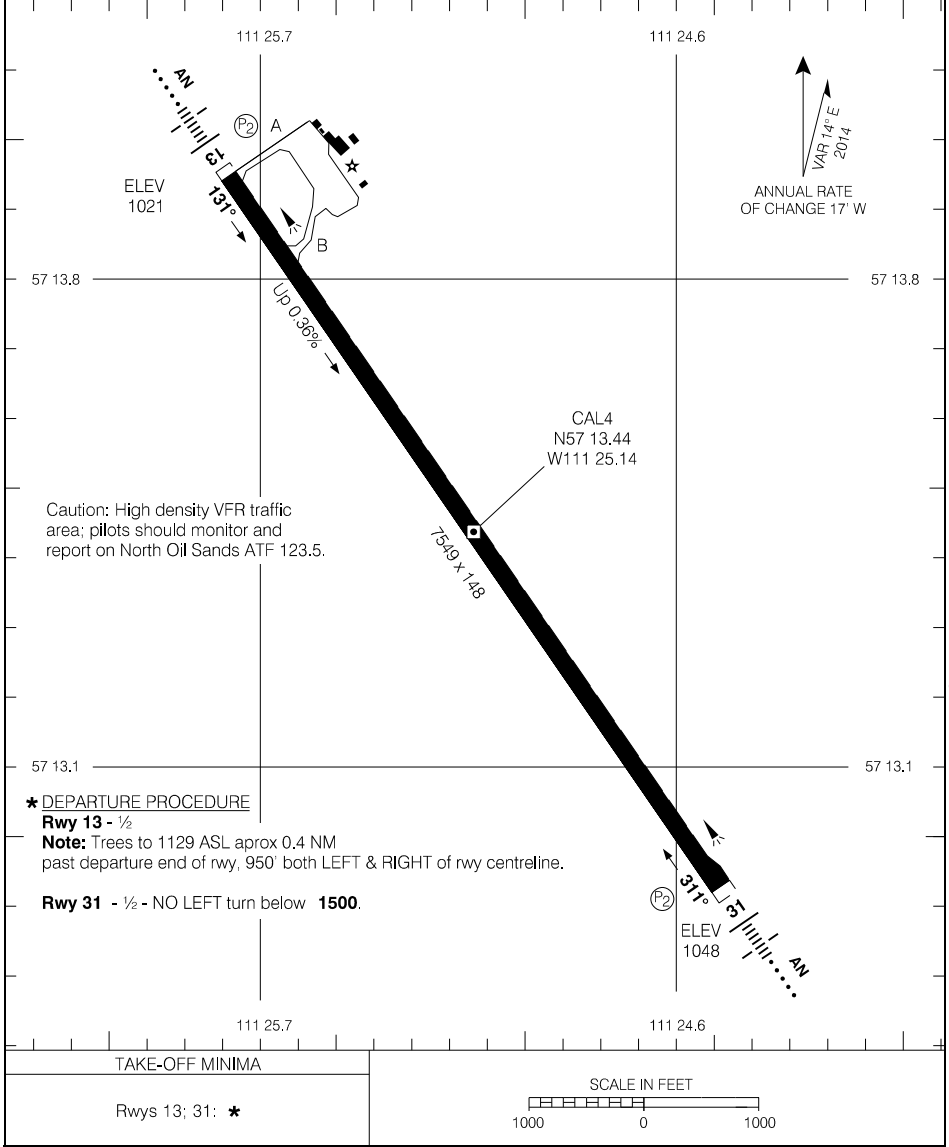
EFF 15 JUN 23

CYPY



AERODROME CHART

AUTO - 122.97		CLNC DEL Edmonton - 134.02				UNICOM - 123.3 (AU) TFC - 123.5				CTR Edmonton - 134.02			
DECL DIST		13	31										
TORA		7549	7549										
TODA		8533	8533										
ASDA		7549	7549										
LDA		7549	7549										



Caution: High density VFR traffic area; pilots should monitor and report on North Oil Sands ATF 123.5.

★ DEPARTURE PROCEDURE

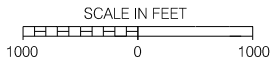
Rwy 13 - ½

Note: Trees to 1129 ASL approx 0.4 NM past departure end of rwy, 950' both LEFT & RIGHT of rwy centreline.

Rwy 31 - ½ - NO LEFT turn below 1500.

TAKE-OFF MINIMA

Rwys 13, 31: ★

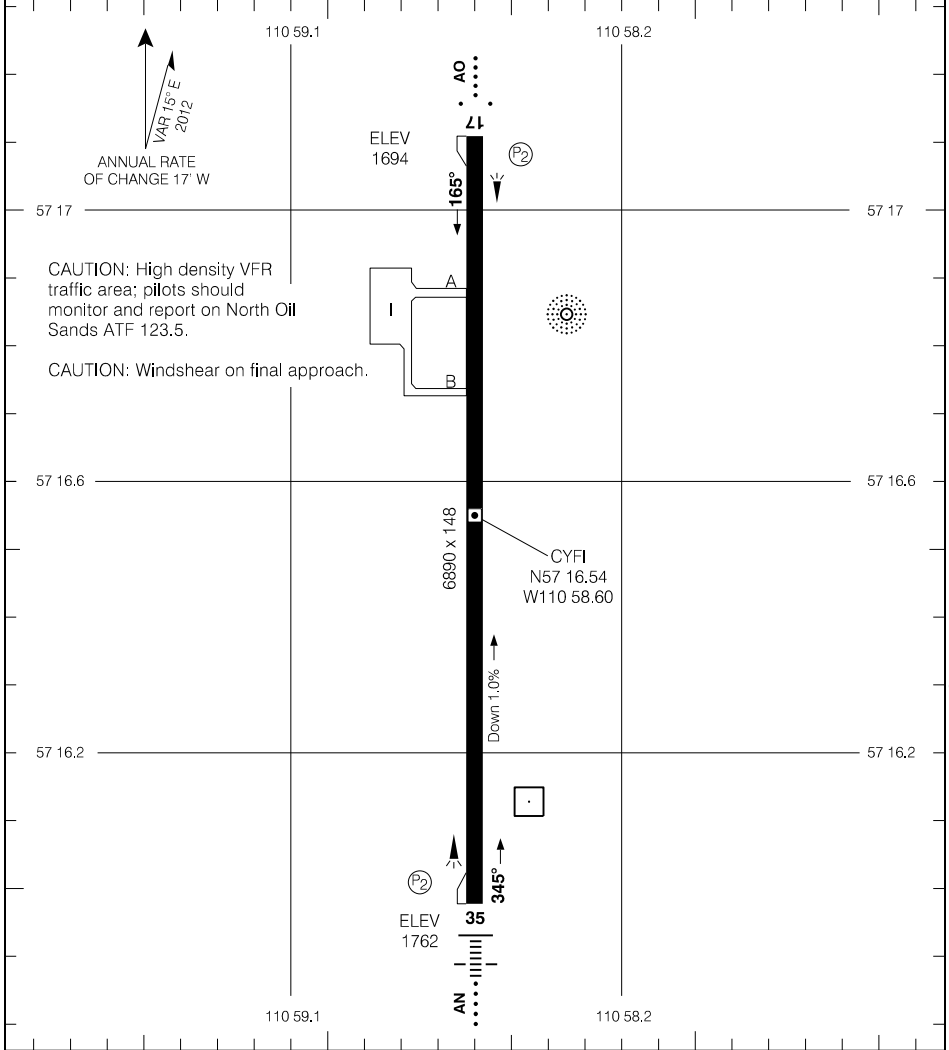


AERODROME CHART

EFF 29 DEC 22

AERODROME CHART

AUTO - 129.65		CLNC DEL Edmonton - 134.02				UNICOM - 122.8 (AU) TFC - 123.5		CTR Edmonton - 134.02	
DECL DIST		17	35						
TORA	6890	6890							
TODA	7874	7874							
ASDA	6890	6890							
LDA	6890	6890							



Source of Canadian Civil Aeronautical Data: © 2024 NAV CANADA All rights reserved


TAKE-OFF MINIMA	SCALE IN FEET
Rwys 17, 35: ½	1000 0 1000

AERODROME CHART

EFF 17 JUN 21

CYFI

AERODROME CHART



Source of Canadian Civil Aeronautical Data: © 2024 NAV CANADA All rights reserved

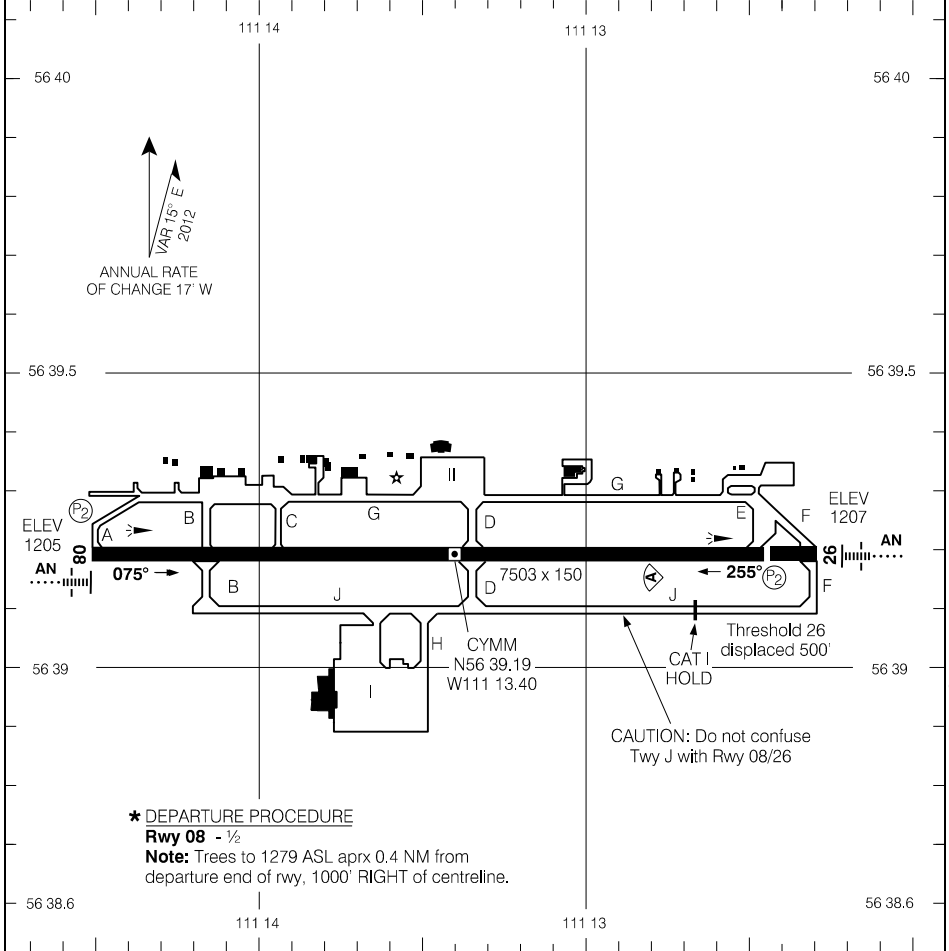
AERODROME CHART

EFF 19 MAY 22

CYNR

AERODROME CHART

ATIS - 128.5 AWOS - 128.5		CLNC DEL - 121.9 GND - 121.9		TWR - 118.1 236.6 RADIO Peace River - 118.1		CTR Edmonton - 135.7 RADIO Edmonton - 123.55	
DECL DIST		08	26				
TORA	7503	7503					
TODA	8487	8487					
ASDA	7503	7503					
LDA	7503	7003					



Source of Canadian Civil Aeronautical Data: © 2024 NAV CANADA All rights reserved

**\* DEPARTURE PROCEDURE**  
**Rwy 08** - ½  
**Note:** Trees to 1279 ASL aprx 0.4 NM from departure end of rwy, 1000' RIGHT of centreline.

RUNWAY LEVEL OF SERVICE	
RVO	LVO
Rwy 08: (1/4sm) Rwy 26: RVR 1200	NOT AUTHORIZED
TAKE-OFF MINIMA	
Rwy 08: * Rwy 26: ½	SCALE IN FEET 

## DE-ICING OPERATIONS

**Arrival Communication Procedures**

1. Aircraft arriving at YMM will exit the runway and contact ground frequency (121.9) to request taxi instructions.
2. YMM Tower (or YPE Peace River Radio during the hours of 2245-0615 local) will give taxi instructions.

**Departure Communication Procedures**

1. Contact ground 121.9 (or Peace River Radio 118.1 during the hours of 2245-0615 local) for runway and taxi instructions.
2. Aircraft on Apron II (North) will contact YMM Ground on 121.9 (or Peace River Radio on 118.1 during the hours of 2245-0615 local for runway and taxi instructions.

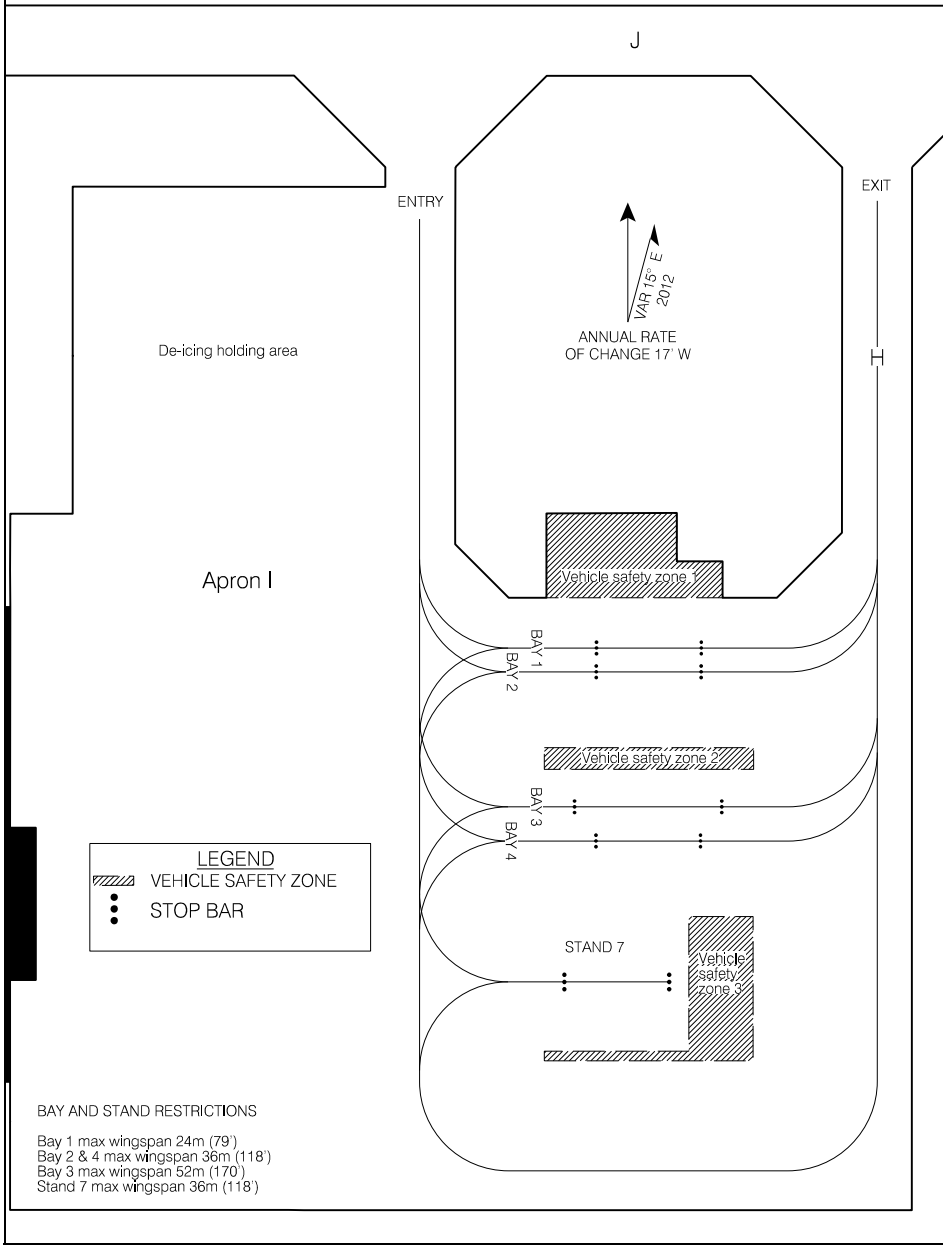
**De-Ice Bay Procedure**

Fort McMurray International operates a central de-icing facility which is located on the main/south ramp (Apron I) on the south side of the airport. All bays are capable of both engine on and engine off de-icing operations concurrently. All de-icing is to be accomplished at this facility.

1. De-icing is accomplished by each of the ground handling companies that operate at the Fort McMurray International Airport.
2. Coordinate any special treatment with your Ground Handler prior to taxi to the CDF.
3. Entry point to the CDF, if transitioning from the North, is via taxi-way J to Apron I – use west entrance.
4. If required to hold – the designated holding area is to your immediate right upon entering Apron I.
5. CDF flow is from west to east.
6. Contact YMM Ground on 121.9 (or Peace River Radio on 118.1 during the hours of 2245-0615 local) for runway and taxi instructions.
7. Exit is via taxi-way H.

# DE-ICING OPERATIONS

● ATIS – 128.5	● CLNC DEL – 121.9
● AWOS – 128.5	● GND – 121.9



Source of Canadian Civil Aeronautical Data: © 2024 NAV CANADA All rights reserved

# DE-ICING OPERATIONS

EFF 5 DEC 19

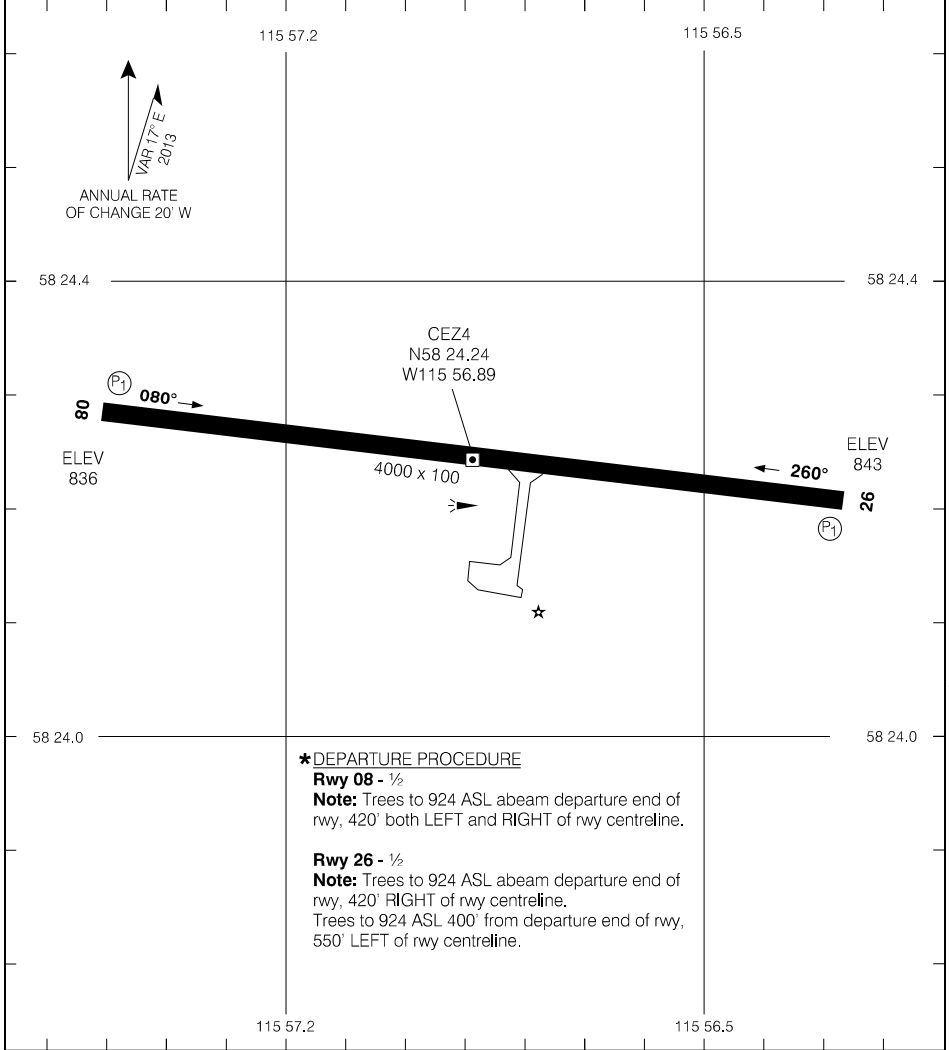
# CYMM

CEZ4-AD

FORT VERMILION (WOP MAY MEMORIAL), AB  
CEZ4

AERODROME CHART

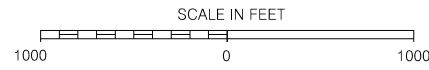
				CTR Edmonton - 135.1	
				TFC - 123.2	ATF
<b>DECL DIST</b>	<b>08</b>	<b>26</b>			
TORA	4000	4000			
TODA	4000	4000			
ASDA	4000	4000			
LDA	4000	4000			



Source of Canadian Civil Aeronautical Data: © 2024 NAV CANADA All rights reserved

**\* DEPARTURE PROCEDURE**  
**Rwy 08 - 1/2**  
**Note:** Trees to 924 ASL abeam departure end of rwy, 420' both LEFT and RIGHT of rwy centreline.  
**Rwy 26 - 1/2**  
**Note:** Trees to 924 ASL abeam departure end of rwy, 420' RIGHT of rwy centreline. Trees to 924 ASL 400' from departure end of rwy, 550' LEFT of rwy centreline.

TAKE-OFF MINIMA
Rwys 08; 26: *



AERODROME CHART

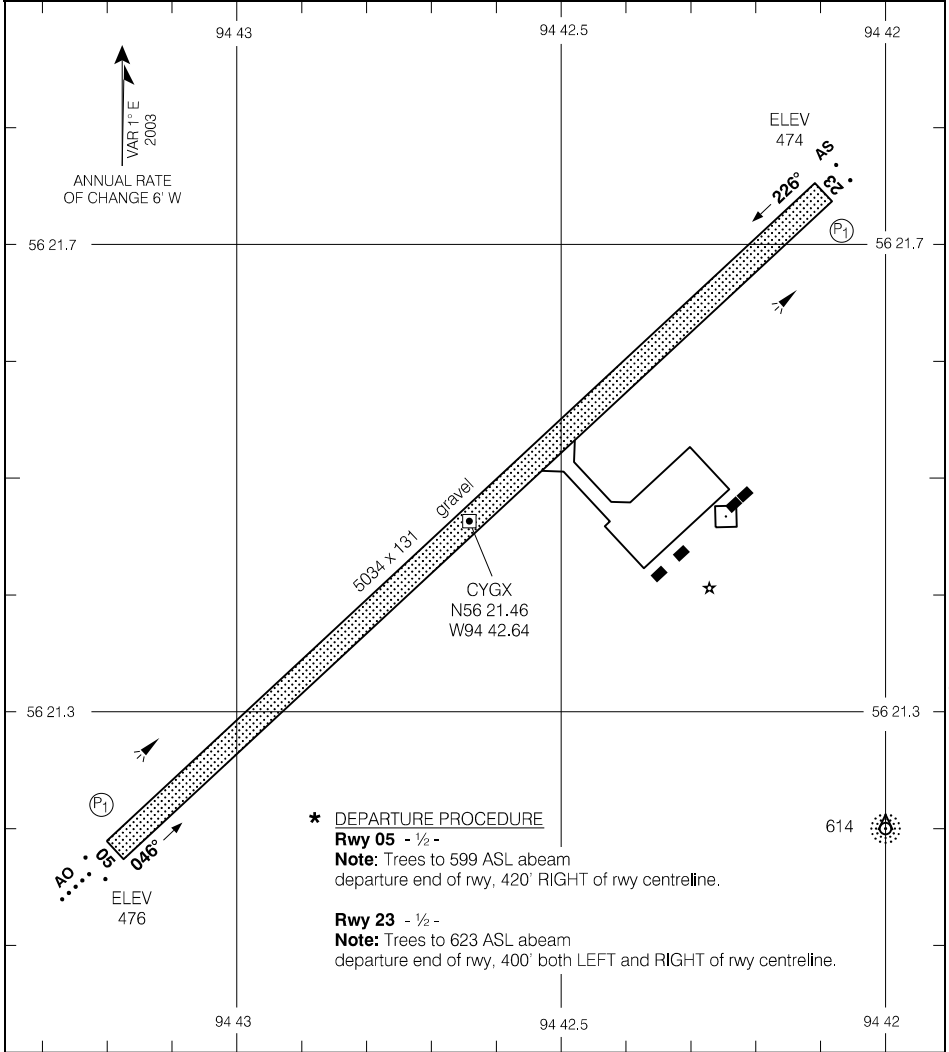
EFF 31 DEC 20

CEZ4-AD

CEZ4

AERODROME CHART

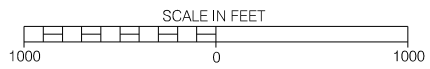
				TFC - 122.1		MF		CTR Winnipeg - 134.65 RADIO Edmonton - 123.37	
<b>DECL</b>	<b>DISTS</b>	<b>05</b>	<b>23</b>						
TORA		5034	5034						
TODA		6018	6018						
ASDA		5034	5034						
LDA		5034	5034						



Source of Canadian Civil Aeronautical Data: © 2024 NAV CANADA All rights reserved

**\* DEPARTURE PROCEDURE**  
**Rwy 05** - ½ -  
**Note:** Trees to 599 ASL abeam departure end of rwy, 420' RIGHT of rwy centreline.  
**Rwy 23** - ½ -  
**Note:** Trees to 623 ASL abeam departure end of rwy, 400' both LEFT and RIGHT of rwy centreline.

TAKE-OFF MINIMA
Rwys 05, 23: *



AERODROME CHART

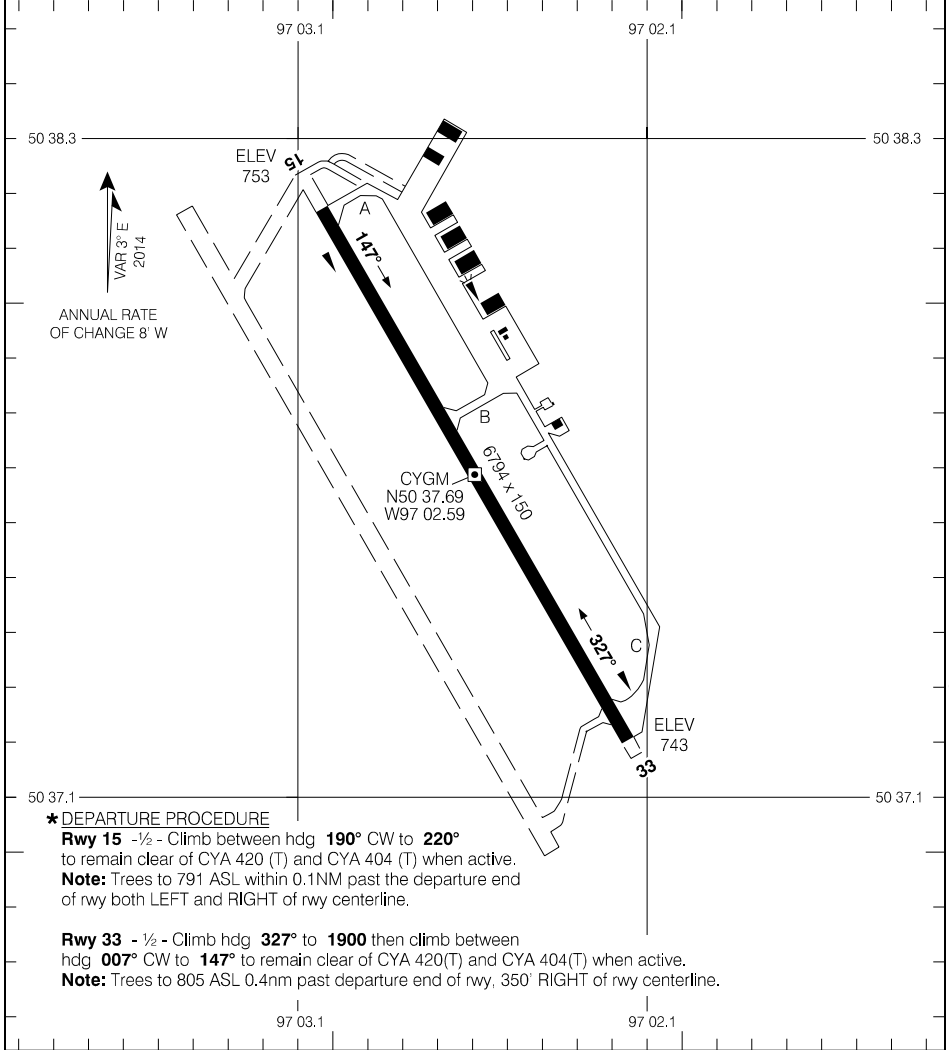
EFF 24 MAR 22

CYGX



AERODROME CHART

AUTO- 122.97		UNICOM - 122.15				CTR Winnipeg - 118.0			
DECL DIST	15	33							
TORA	6794	6794							
TODA	7778	7778							
ASDA	6794	6794							
LDA	6794	6794							



Source of Canadian Civil Aeronautical Data: © 2024 NAV CANADA All rights reserved

TAKE-OFF MINIMA

Rwys 15; 33: \*

SCALE IN FEET

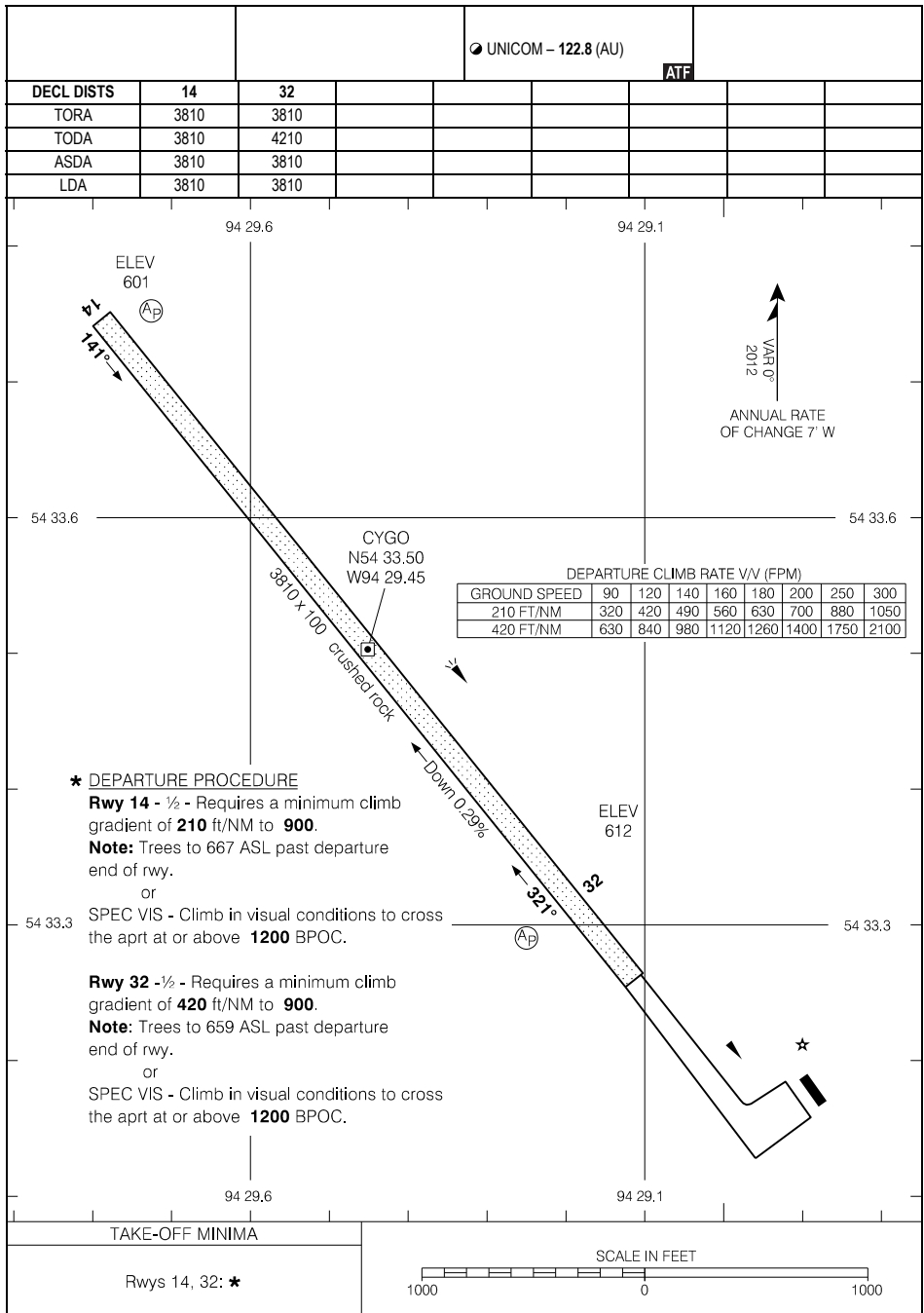
1000 0 1000

AERODROME CHART

EFF 2 DEC 21

CYGM

AERODROME CHART

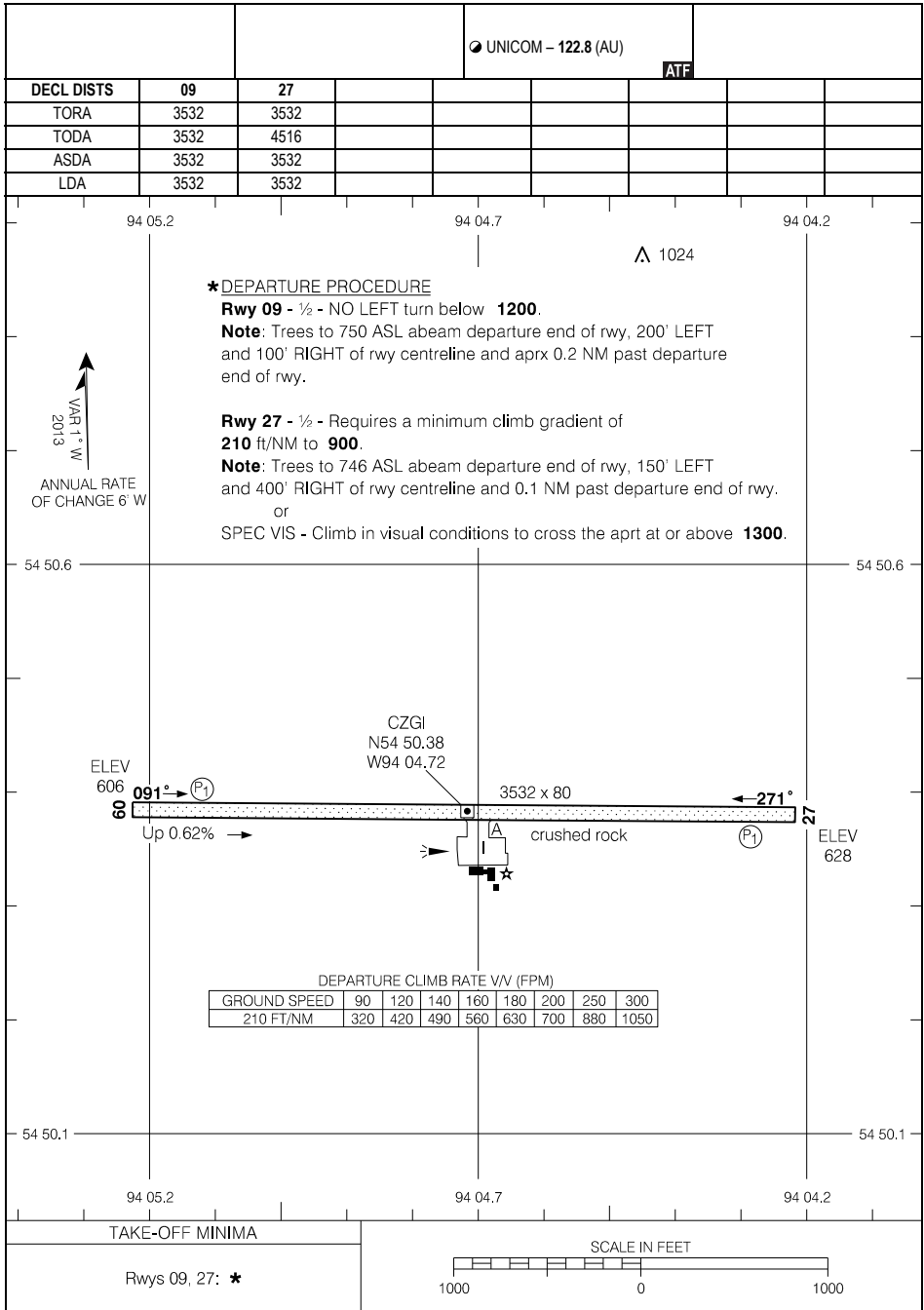


Source of Canadian Civil Aeronautical Data: © 2024 NAV CANADA All rights reserved

AERODROME CHART

CYGO

AERODROME CHART

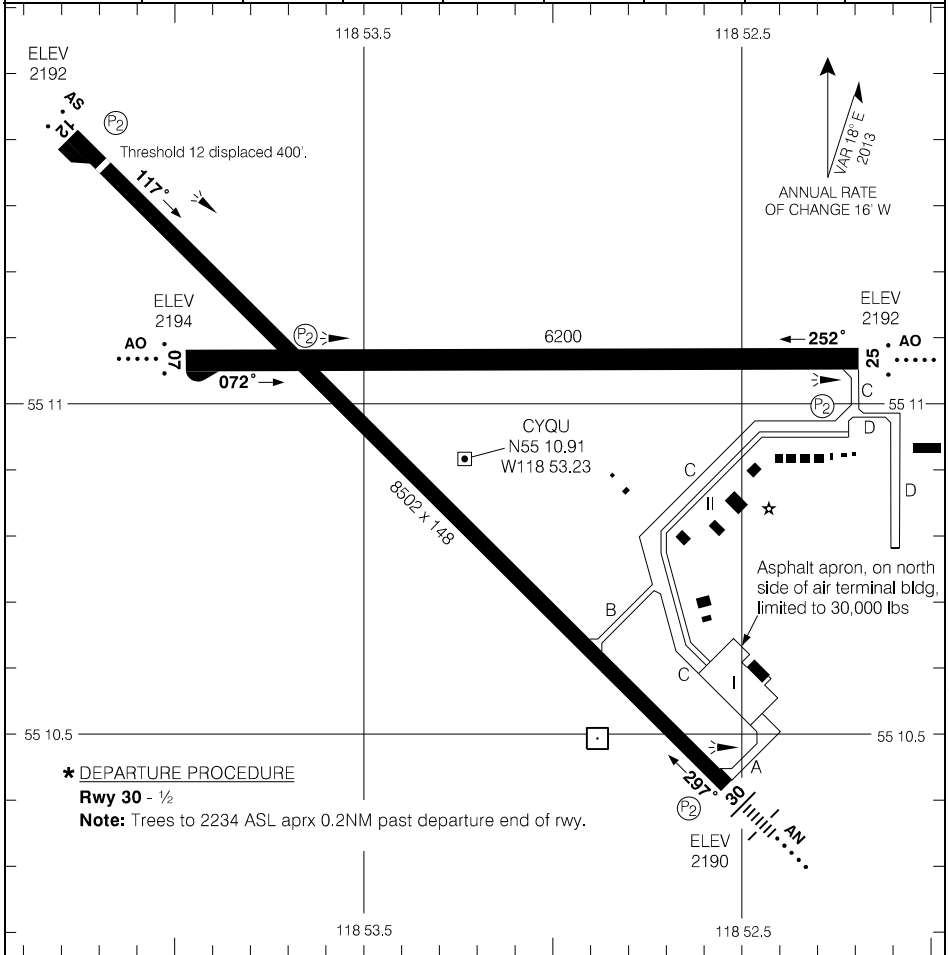


AERODROME CHART

EFF 25 JAN 24

AERODROME CHART

ATIS - 128.6		CLNC DEL - 121.9			RADIO - 118.1			CTR Edmonton - 134.5 RADIO Edmonton - 123.47		
								MF		
DECL	DISTS	07	25	12	30					
TORA		6200	6200	8502	8502					
TODA		7184	7184	9368	9402					
ASDA		6200	6200	8502	8502					
LDA		6200	6200	8102	8502					



**\* DEPARTURE PROCEDURE**  
**Rwy 30 - ½**  
**Note:** Trees to 2234 ASL aprx 0.2NM past departure end of rwy.

RUNWAY LEVEL OF SERVICE	
RVO	LVO
Rwy 30: (¼ sm)	NOT AUTHORIZED
TAKE-OFF MINIMA	
Rwys 07; 12; 25: ½	
Rwy 30: *	



Source of Canadian Civil Aeronautical Data: © 2024 NAV CANADA All rights reserved


AERODROME CHART

EFF 29 DEC 22

CYQU

AERODROME CHART

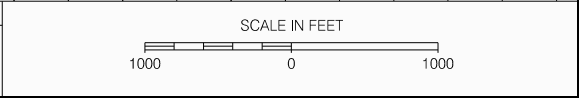
				CTR Edmonton - 133.45	
				TFC - 123.2	ATF
<b>DECL DIST</b>	<b>08</b>	<b>26</b>			
TORA	3006	3006			
TODA	3006	3006			
ASDA	3006	3006			
LDA	3006	3006			



Source of Canadian Civil Aeronautical Data: © 2024 NAV CANADA All rights reserved

TAKE-OFF MINIMA

Rwys 08, 26: NOT ASSESSED

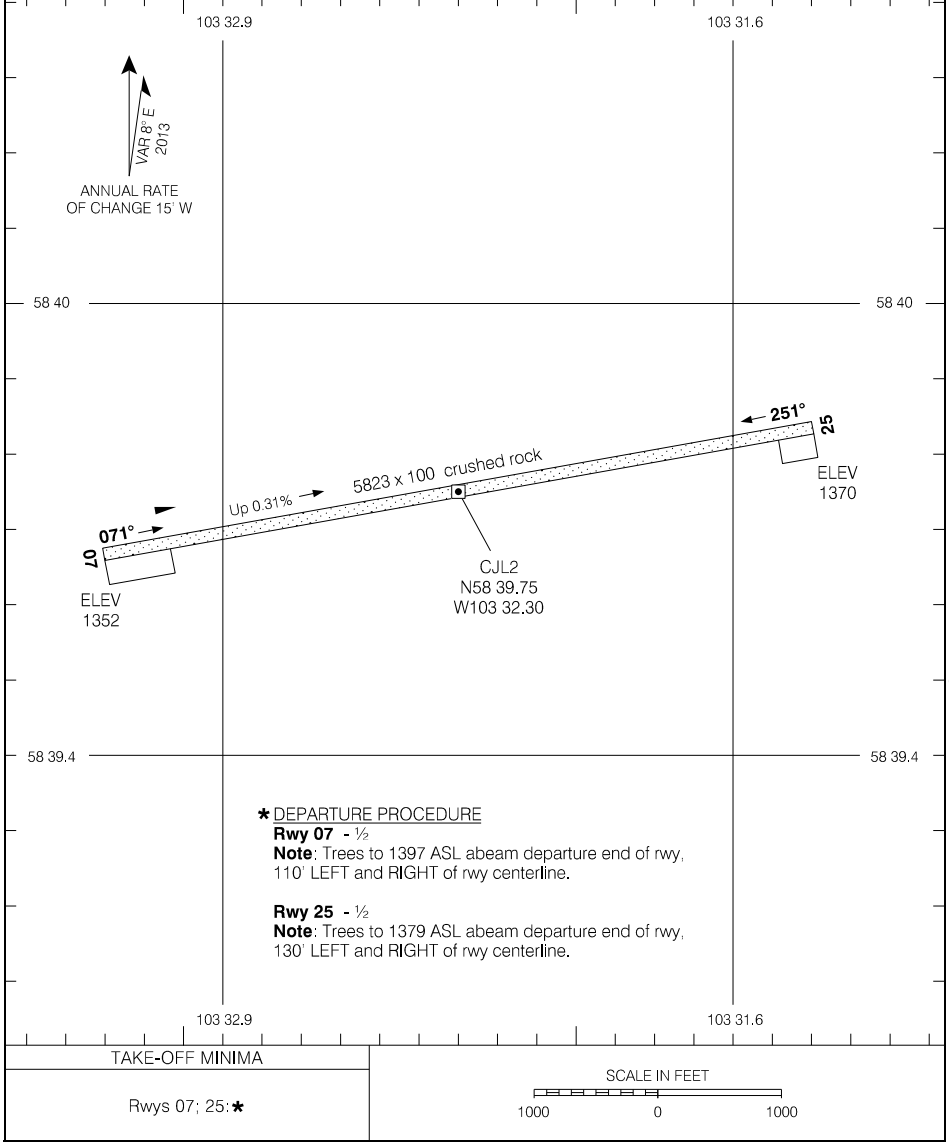


AERODROME CHART

CEA5

AERODROME CHART

				UNICOM - 123.3 (AU)		ATF	
<b>DECL</b>	<b>DISTS</b>	<b>07</b>	<b>25</b>				
TORA		5823	5823				
TODA		5823	5823				
ASDA		5823	5823				
LDA		5823	5823				



Source of Canadian Civil Aeronautical Data: © 2024 NAV CANADA All rights reserved

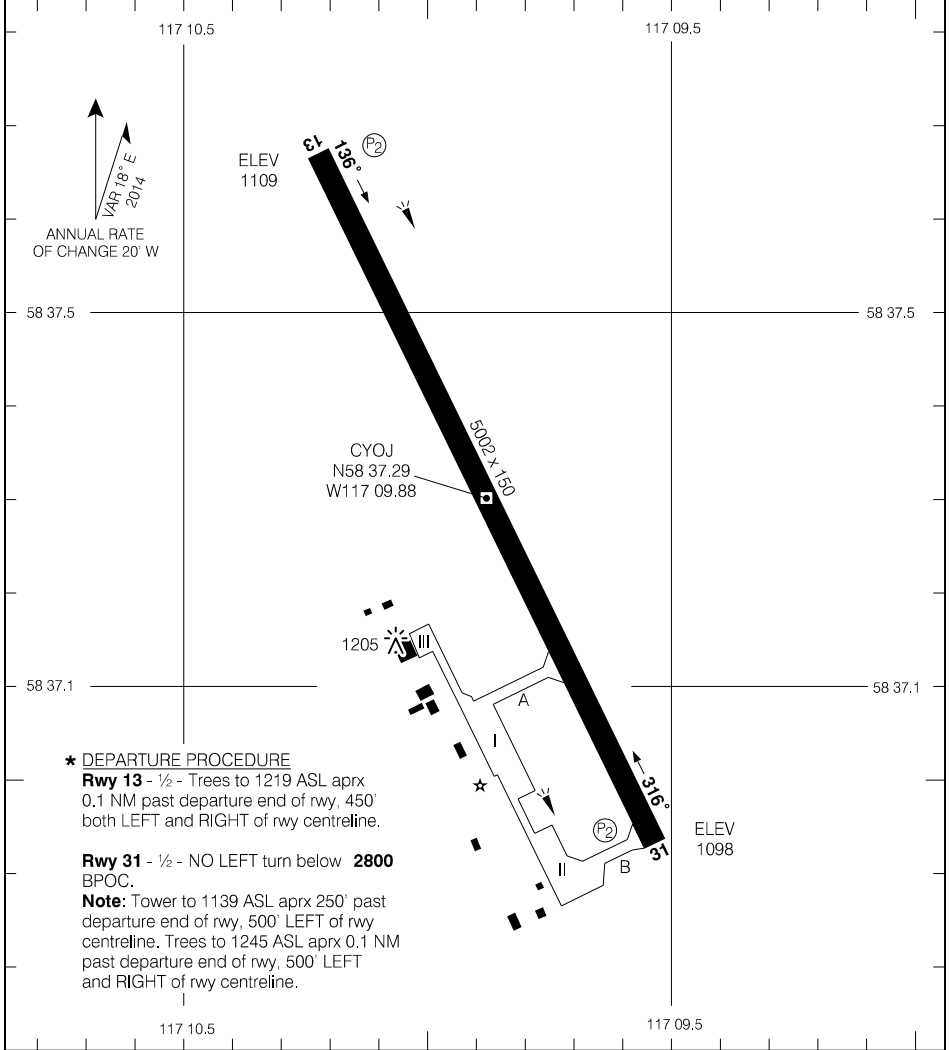
AERODROME CHART

EFF 24 MAR 22

CJL2

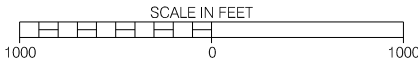
AERODROME CHART

● AWOS – 128.22				● RADIO – 123.25		CTR Edmonton – 123.7 135.1 RADIO Edmonton – 123.37	
				● TFC – 123.25		MF	
<b>DECL DIST</b>	<b>13</b>	<b>31</b>					
TORA	5002	5002					
TODA	5888	5986					
ASDA	5002	5002					
LDA	5002	5002					



\* DEPARTURE PROCEDURE  
**Rwy 13** - 1/2 - Trees to 1219 ASL aprx 0.1 NM past departure end of rwy, 450' both LEFT and RIGHT of rwy centreline.  
**Rwy 31** - 1/2 - NO LEFT turn below **2800** BPOC.  
**Note:** Tower to 1139 ASL aprx 250' past departure end of rwy, 500' LEFT of rwy centreline. Trees to 1245 ASL aprx 0.1 NM past departure end of rwy, 500' LEFT and RIGHT of rwy centreline.

TAKE-OFF MINIMA
Rwys 13: 31: *



Source of Canadian Civil Aeronautical Data: © 2024 NAV CANADA All rights reserved

AERODROME CHART

EFF 30 NOV 23

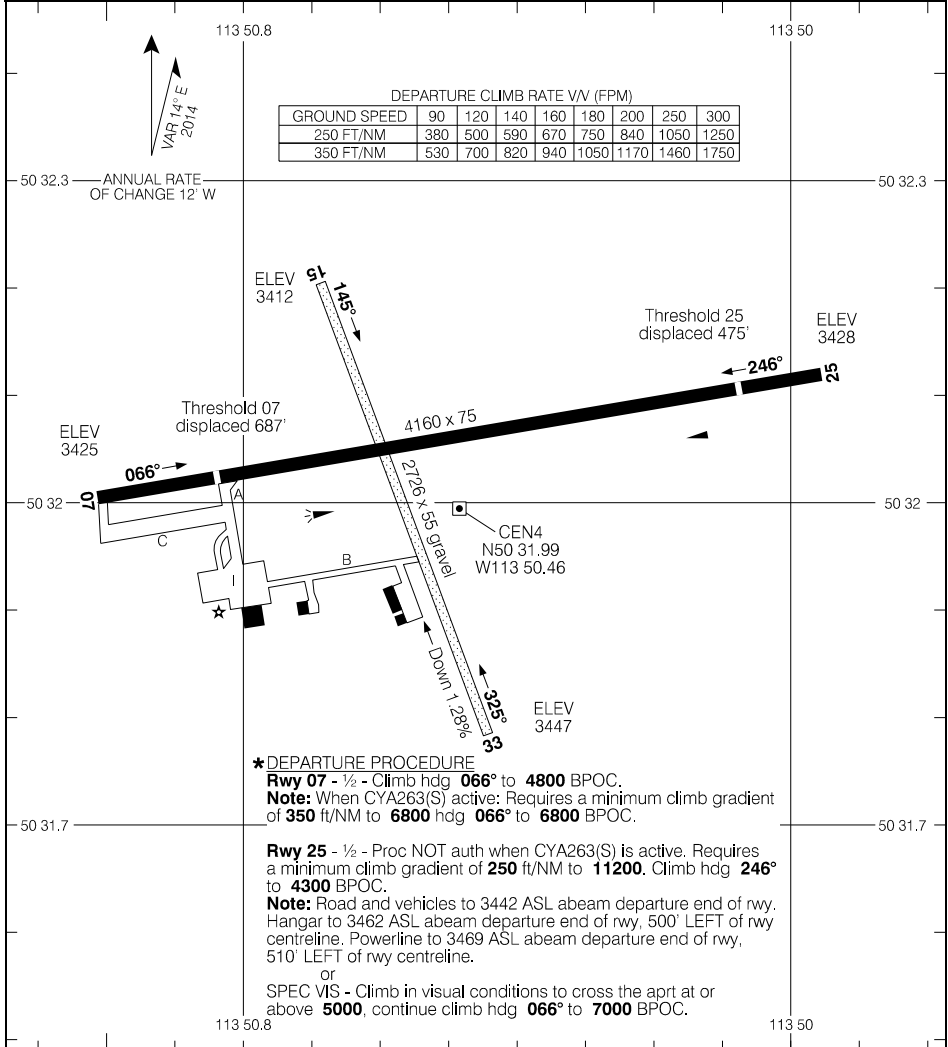
CYOJ





AERODROME CHART

					CTR Edmonton – 132.75				
					TFC – 123.0				
					MF				
DECL DIST	07	25	15	33					
TORA	4160	4160	2726	2726					
TODA	4160	4160	2726	2726					
ASDA	4160	4160	2726	2726					
LDA	3473	3685	2726	2726					



Source of Canadian Civil Aeronautical Data: © 2024 NAV CANADA All rights reserved

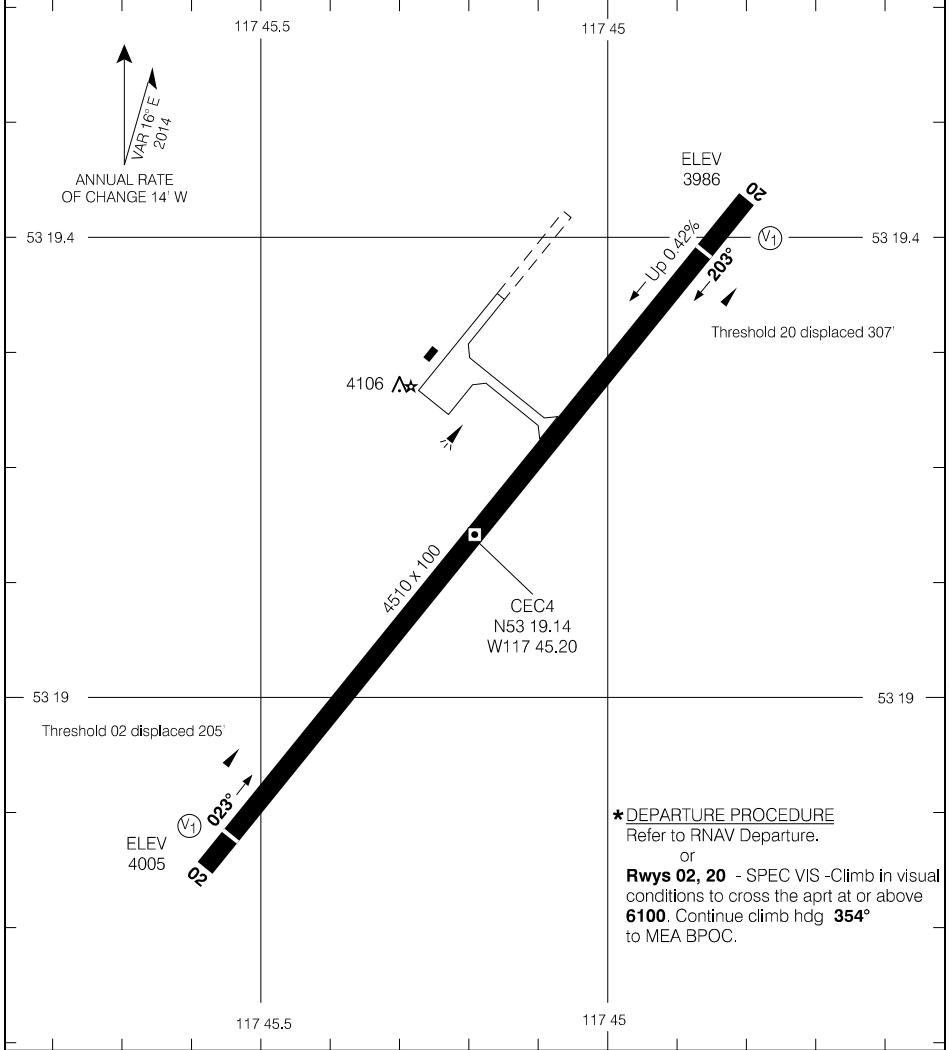
TAKE-OFF MINIMA	SCALE IN FEET
Rwys 07; 25; * Rwys 15; 33; NOT ASSESSED	1000 0 1000

AERODROME CHART

CEN4

AERODROME CHART

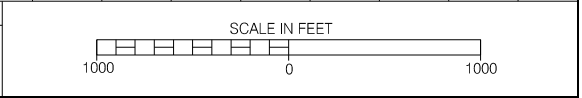
AUTO - 122.55		UNICOM - 123.35 (AU)				RADIO Edmonton - 123.55			
DECL DIST		02	20						
TORA		4510	4510						
TODA		4510	4510						
ASDA		4510	4510						
LDA		4305	4203						



Source of Canadian Civil Aeronautical Data: © 2024 NAV CANADA All rights reserved

**\*DEPARTURE PROCEDURE**  
Refer to RNAV Departure.  
or  
**Rwys 02, 20** - SPEC VIS - Climb in visual conditions to cross the aprt at or above **6100**. Continue climb hdg **354°** to MEA BPOC.

TAKE-OFF MINIMA
Rwys 02: 20: *



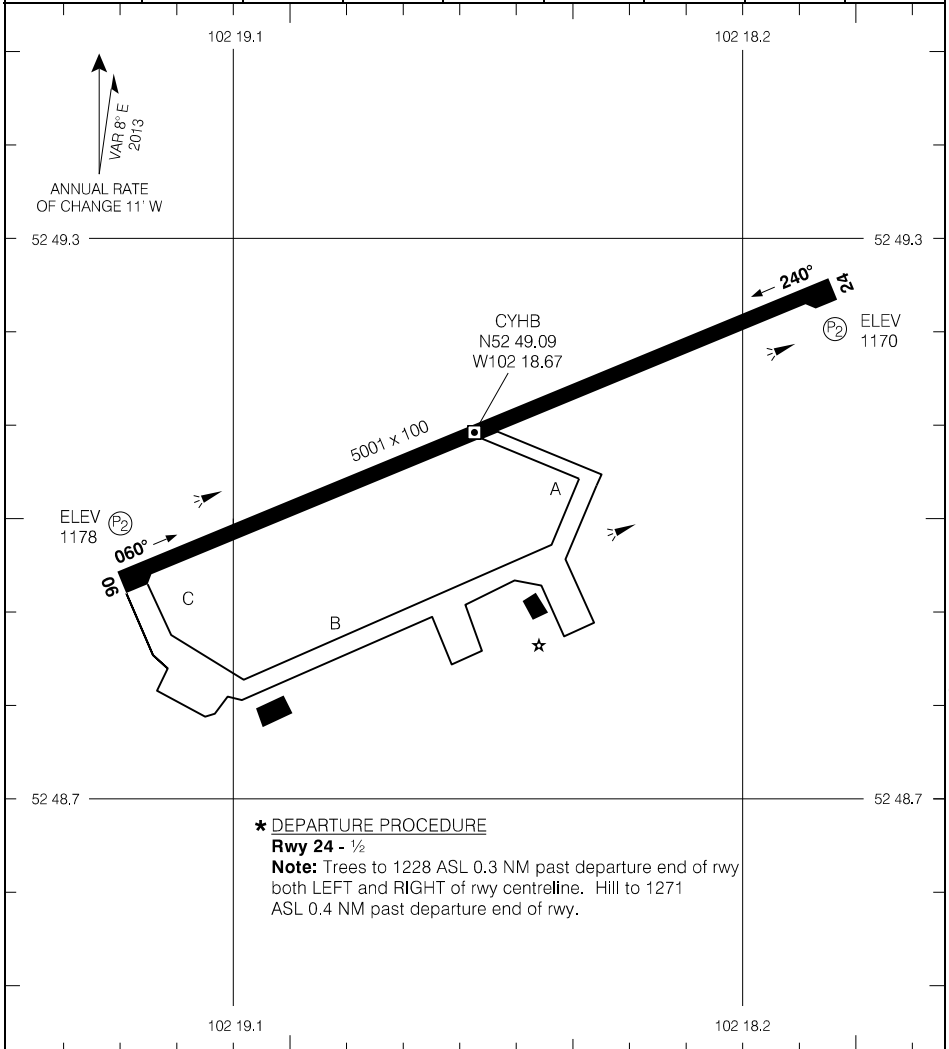
AERODROME CHART

EFF 10 AUG 23

CEC4

AERODROME CHART

				CTR Winnipeg - 135.62	
				TFC - 122.8	ATF
<b>DECL</b>	<b>DISTS</b>	<b>06</b>	<b>24</b>		
TORA		5001	5001		
TODA		5001	5001		
ASDA		5001	5001		
LDA		5001	5001		



Source of Canadian Civil Aeronautical Data: © 2024 NAV CANADA All rights reserved

**\* DEPARTURE PROCEDURE**

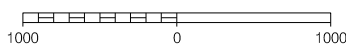
**Rwy 24 - ½**

**Note:** Trees to 1228 ASL 0.3 NM past departure end of rwy both LEFT and RIGHT of rwy centreline. Hill to 1271 ASL 0.4 NM past departure end of rwy.

**TAKE-OFF MINIMA**

Rwy 06: ½  
Rwy 24: \*

**SCALE IN FEET**



AERODROME CHART

EFF 8 SEP 22

CYHB

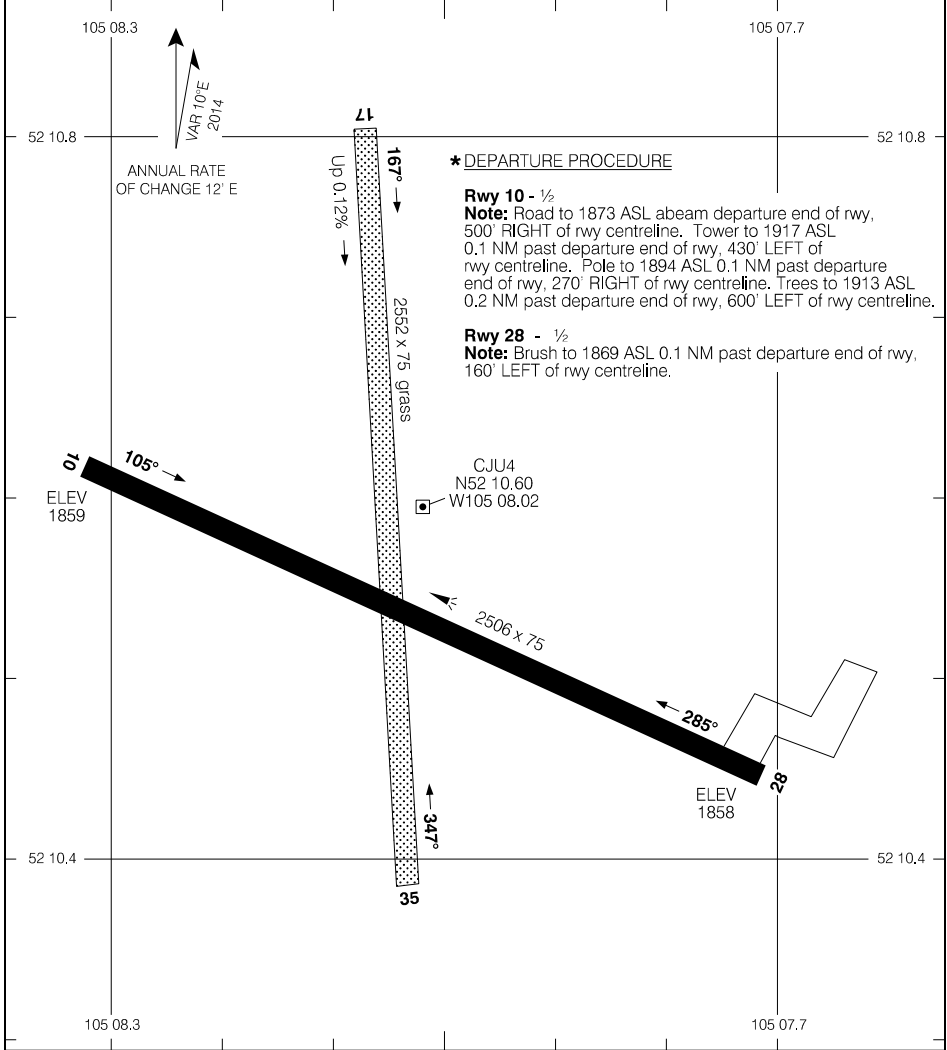
AERODROME CHART

CTR Winnipeg - 133.9

TFC - 123.2

ATF

DECL DIST	10	28	17	35
TORA	2506	2506	2552	2552
TODA	2506	2506	2552	2552
ASDA	2506	2506	2552	2552
LDA	2506	2506	2552	2552



\* DEPARTURE PROCEDURE

Rwy 10 - 1/2

Note: Road to 1873 ASL abeam departure end of rwy, 500' RIGHT of rwy centreline. Tower to 1917 ASL 0.1 NM past departure end of rwy, 430' LEFT of rwy centreline. Pole to 1894 ASL 0.1 NM past departure end of rwy, 270' RIGHT of rwy centreline. Trees to 1913 ASL 0.2 NM past departure end of rwy, 600' LEFT of rwy centreline.

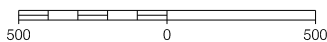
Rwy 28 - 1/2

Note: Brush to 1869 ASL 0.1 NM past departure end of rwy, 160' LEFT of rwy centreline.

TAKE-OFF MINIMA

Rwys 10, 28: \*

SCALE IN FEET



Source of Canadian Civil Aeronautical Data: © 2024 NAV CANADA All rights reserved

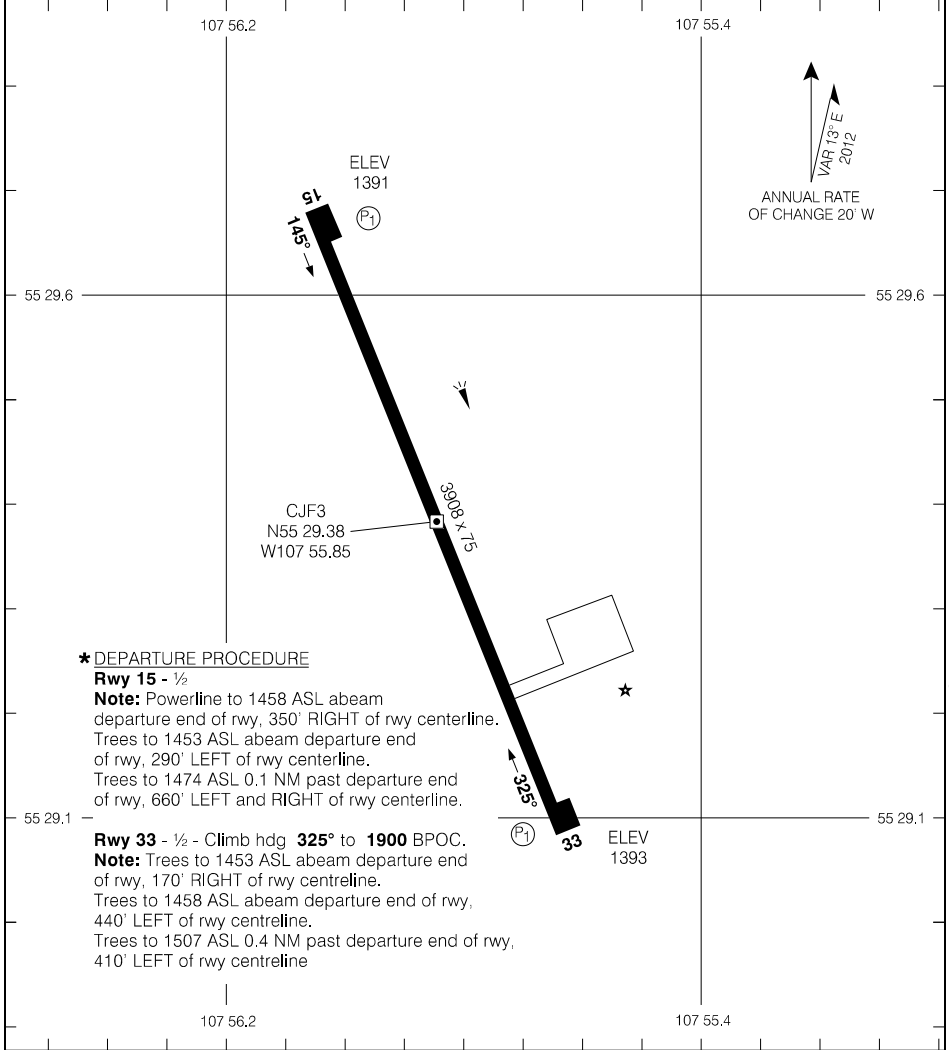
AERODROME CHART

EFF 23 FEB 23

CJU4

AERODROME CHART

				TFC - 123.2		ATF	
DECL DIST	15	33					
TORA	3908	3908					
TODA	3908	3908					
ASDA	3908	3908					
LDA	3908	3908					



Source of Canadian Civil Aeronautical Data: © 2024 NAV CANADA All rights reserved

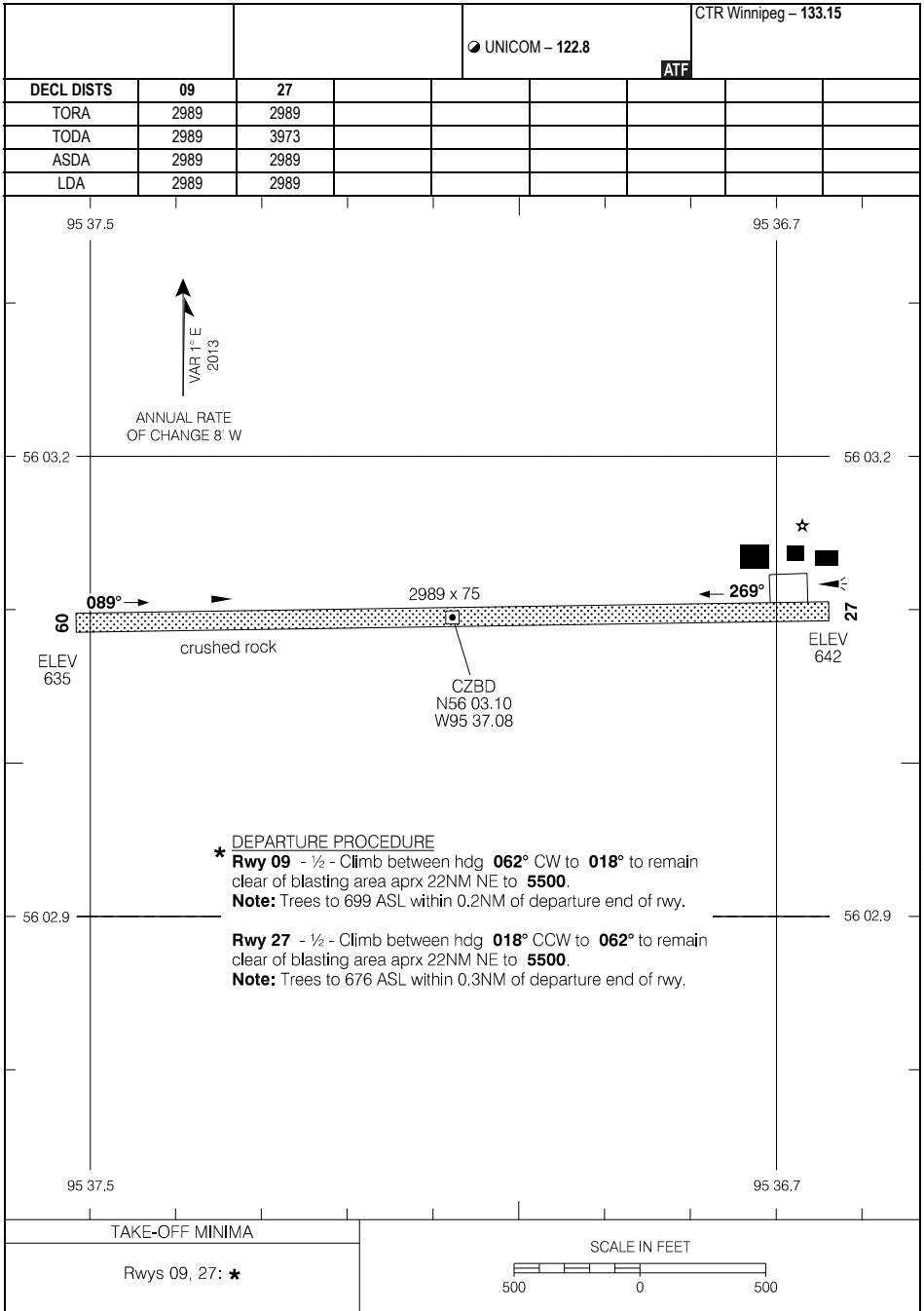
TAKE-OFF MINIMA	SCALE IN FEET
Rwys 15; 33: *	1000 0 1000

AERODROME CHART

EFF 23 FEB 23

CJF3

AERODROME CHART



Source of Canadian Civil Aeronautical Data: © 2024 NAV CANADA All rights reserved

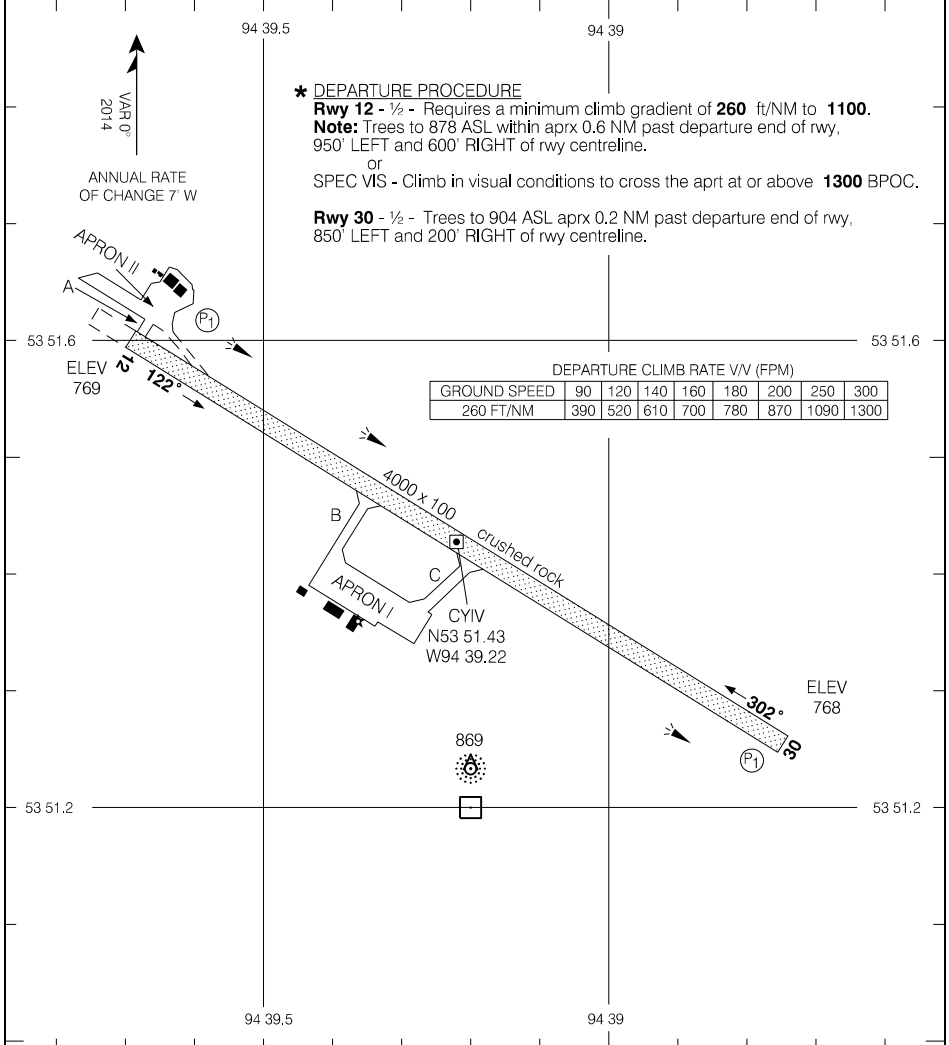
AERODROME CHART

EFF 16 JUL 20

CZBD

AERODROME CHART

AWOS - 128.1						RADIO Thunder Bay - 122.2		RADIO Edmonton - 122.37	
						<b>MF</b>			
<b>DECL DIST</b>	<b>12</b>	<b>30</b>							
TORA	4000	4000							
TODA	4984	4984							
ASDA	4000	4000							
LDA	4000	4000							



Source of Canadian Civil Aeronautical Data: © 2024 NAV CANADA All rights reserved

TAKE-OFF MINIMA	SCALE IN FEET
Rwys 12; 30: *	1000 0 1000

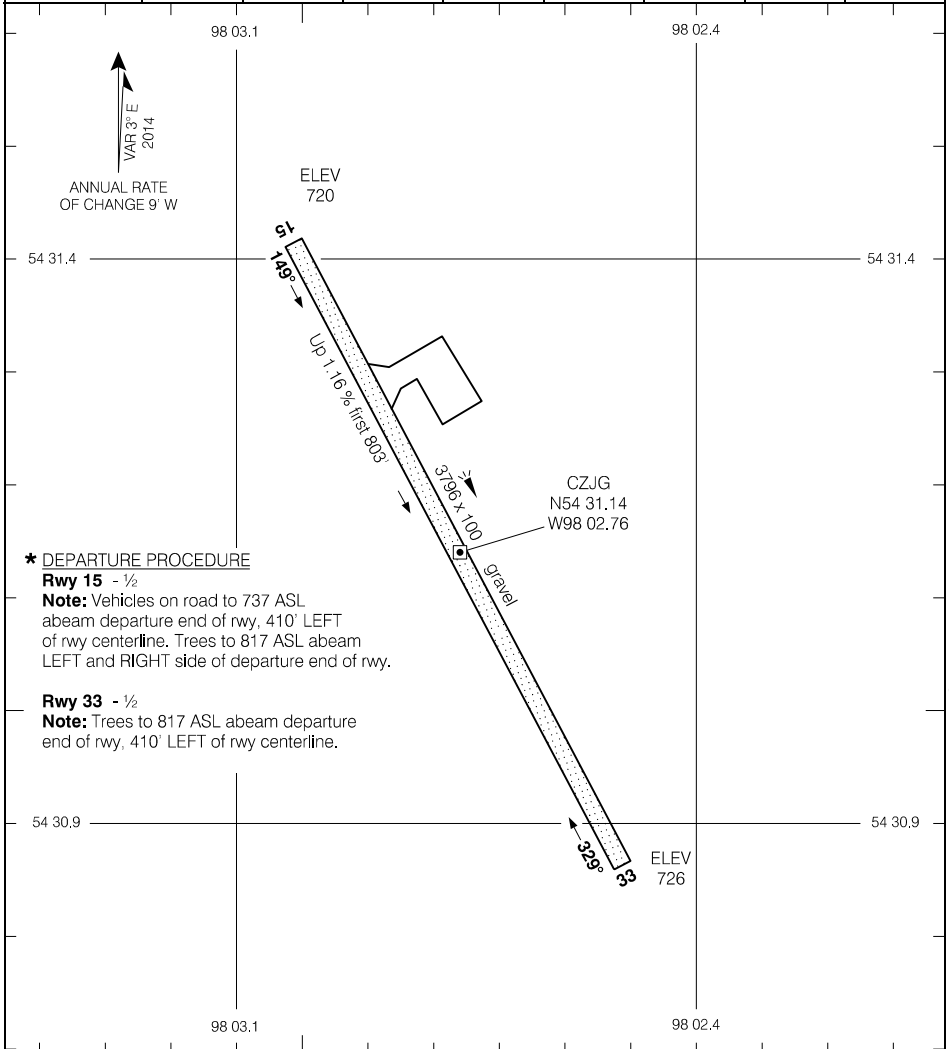
AERODROME CHART

EFF 24 MAR 22

CYIV

AERODROME CHART

		UNICOM - 122.8				CTR Winnipeg - 135.1			
						ATF			
DECL	DISTS	15	33						
TORA		3796	3796						
TODA		3796	3796						
ASDA		3796	3796						
LDA		3796	3796						



Source of Canadian Civil Aeronautical Data: © 2024 NAV CANADA All rights reserved

**\* DEPARTURE PROCEDURE**

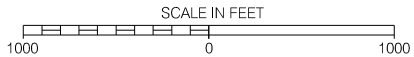
**Rwy 15** - ½

**Note:** Vehicles on road to 737 ASL abeam departure end of rwy, 410' LEFT of rwy centerline. Trees to 817 ASL abeam LEFT and RIGHT side of departure end of rwy.

**Rwy 33** - ½

**Note:** Trees to 817 ASL abeam departure end of rwy, 410' LEFT of rwy centerline.

TAKE-OFF MINIMA
Rwys 15, 33: *



AERODROME CHART

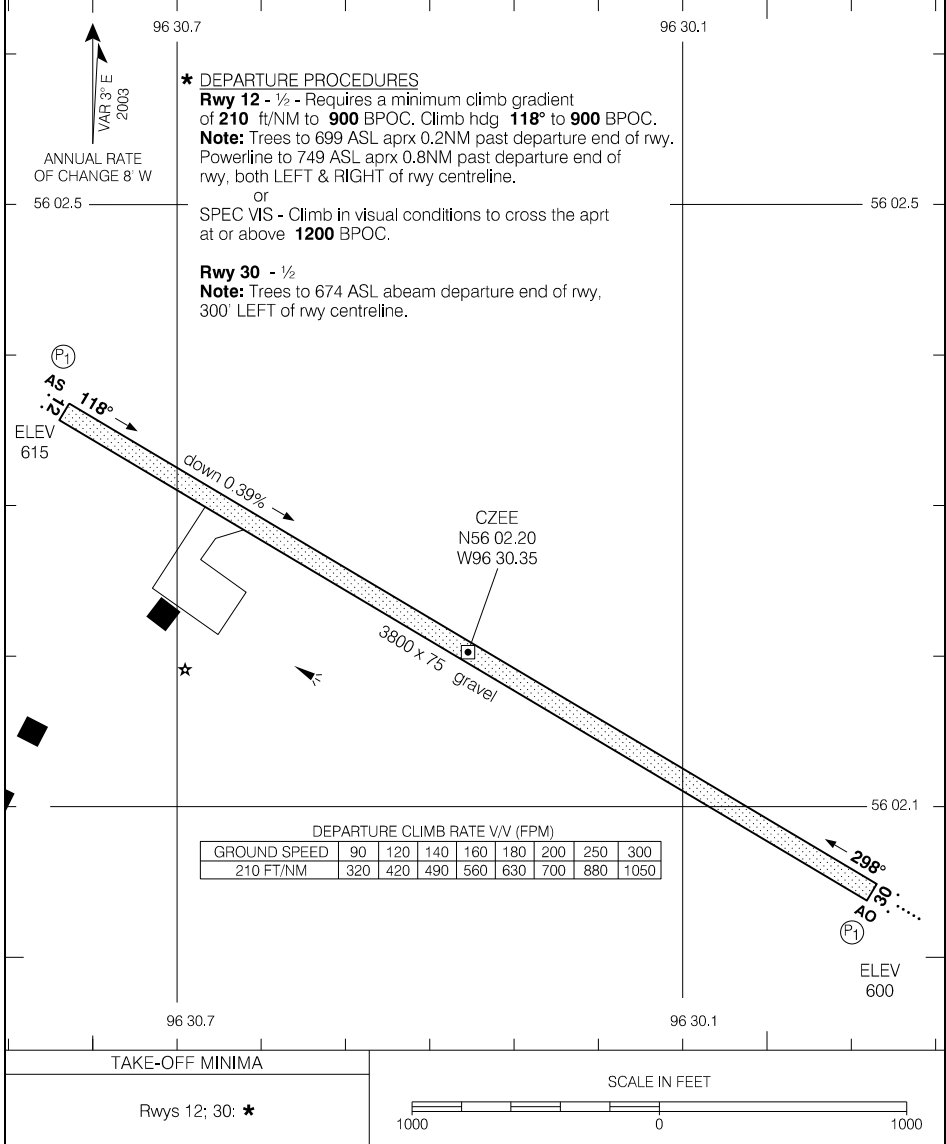
CZJG

EFF 3 NOV 22



AERODROME CHART

AUTO - 122.55		UNICOM - 122.8				CTR Winnipeg - 133.15			
DECL DIST		12	30						
TORA		3800	3800						
TODA		3800	3800						
ASDA		3955	3956						
LDA		3800	3800						



Source of Canadian Civil Aeronautical Data: © 2024 NAV CANADA All rights reserved

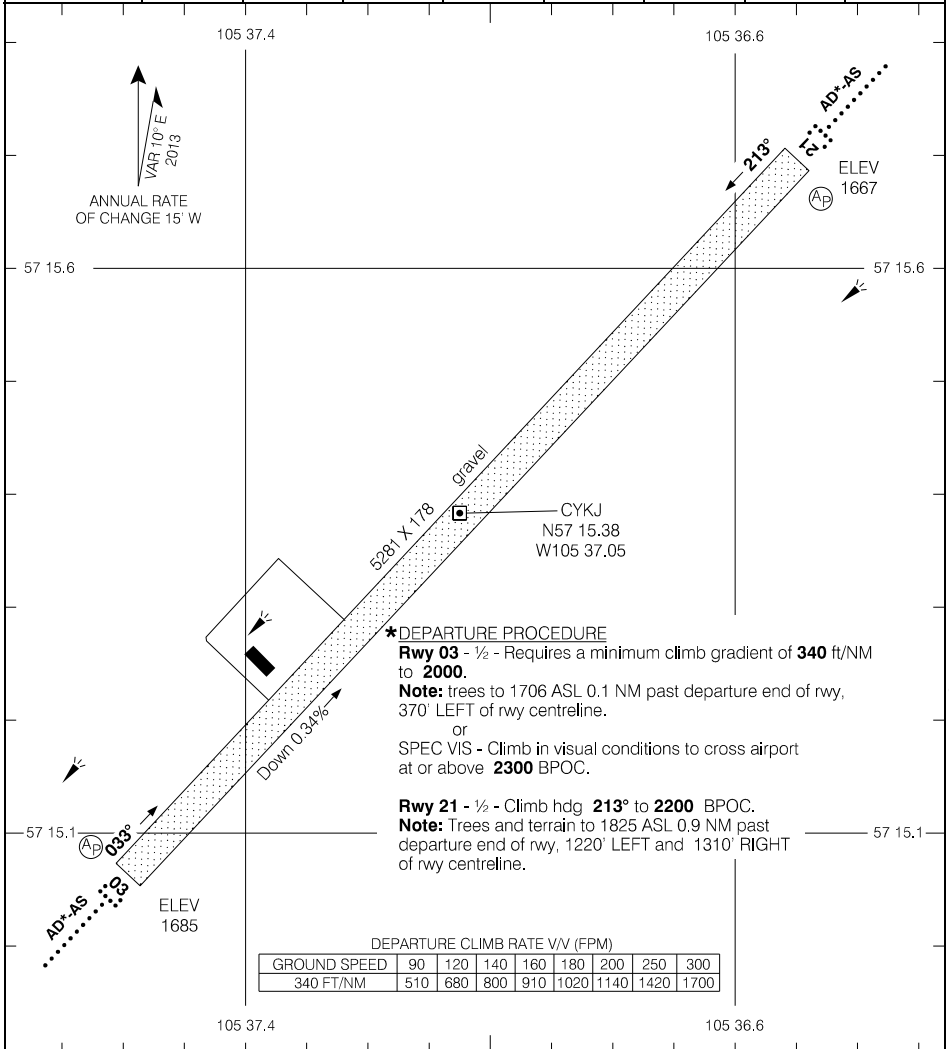
AERODROME CHART

EFF 14 JUL 22

CZEE

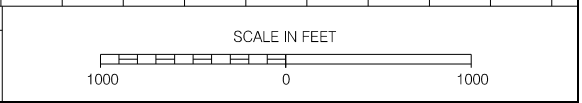
AERODROME CHART

AUTO - 127.7		UNICOM - 122.7				RADIO Edmonton - 123.37 <b>DRCO</b>			
DECL DIST		03	21						
TORA	5281	5281							
TODA	5915	6116							
ASDA	5281	5281							
LDA	5281	5281							



Source of Canadian Civil Aeronautical Data: © 2024 NAV CANADA All rights reserved

TAKE-OFF MINIMA
Rwys 03; 21: *



AERODROME CHART

EFF 23 FEB 23

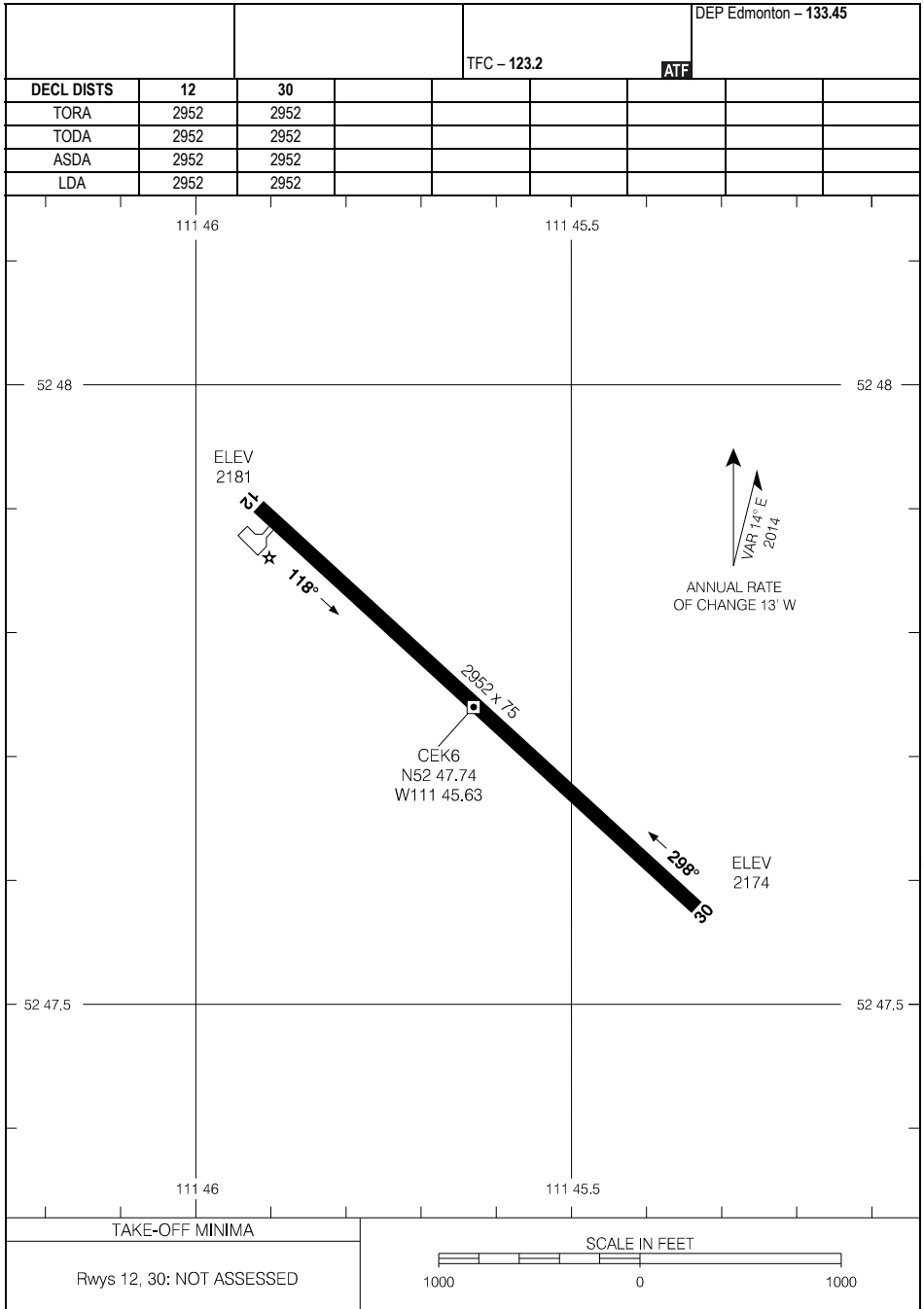
CYKJ

CEK6-AD

KILLAM-SEDGEWICK/FLAGSTAFF REGIONAL, AB

CEK6

AERODROME CHART



AERODROME CHART

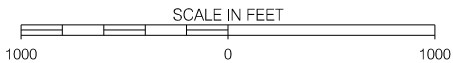
CEK6

EFF 16 JUL 20

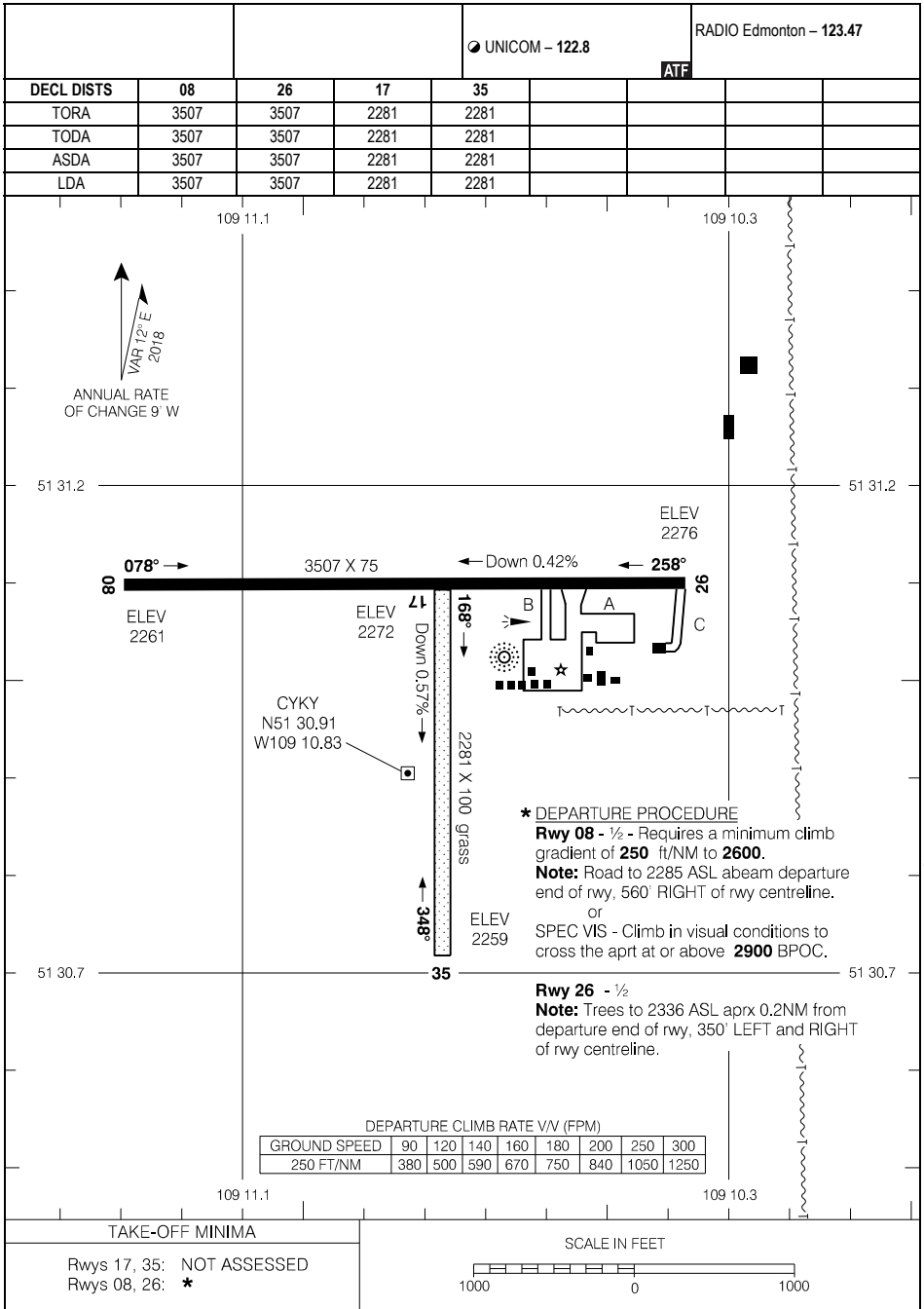
CEK6-AD

TAKE-OFF MINIMA

Rwys 12, 30: NOT ASSESSED



AERODROME CHART



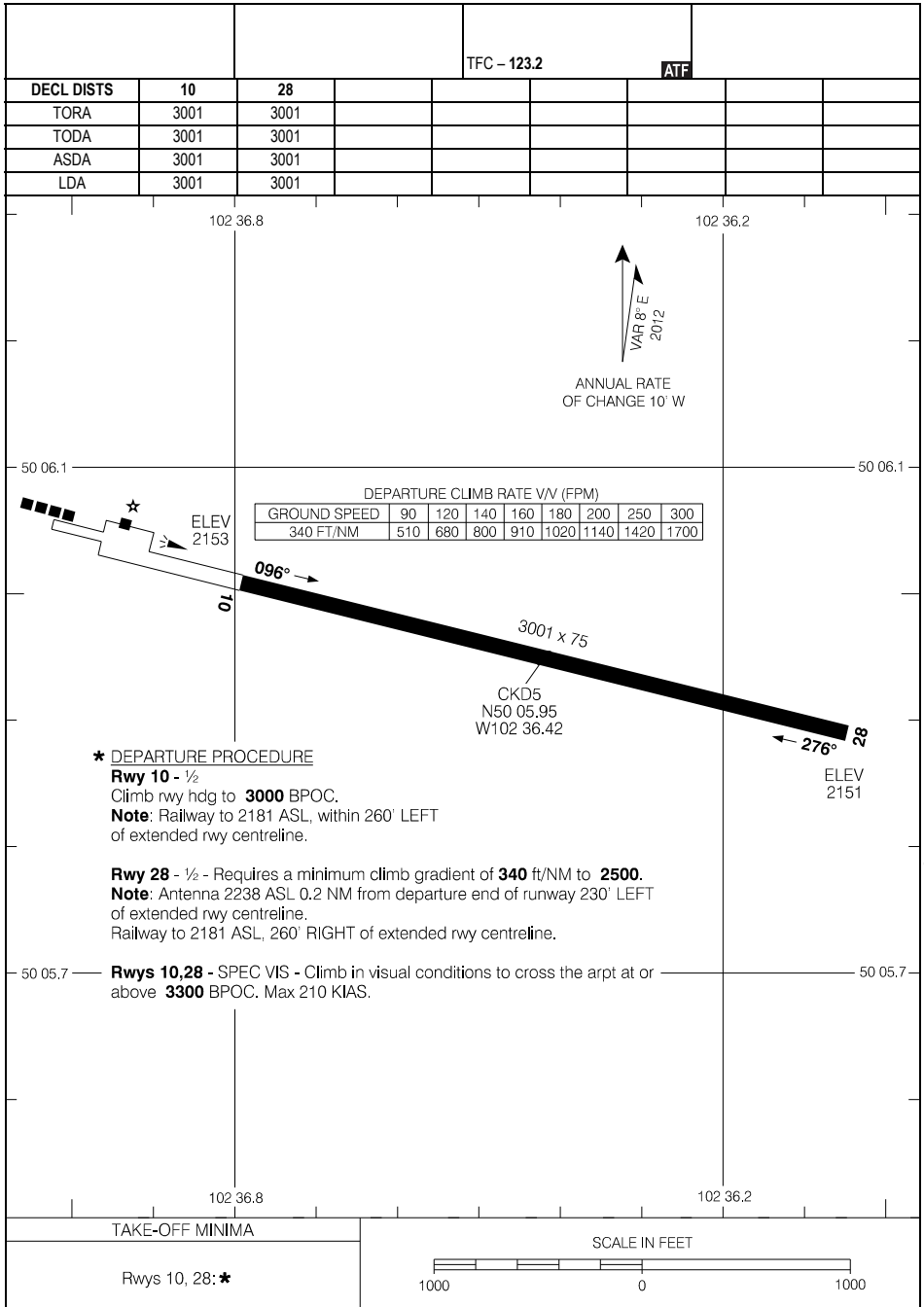
Source of Canadian Civil Aeronautical Data: © 2024 NAV CANADA All rights reserved

AERODROME CHART

EFF 23 FEB 23

CYKY

AERODROME CHART




Source of Canadian Civil Aeronautical Data: © 2024 NAV CANADA All rights reserved

AERODROME CHART

CKD5

EFF 25 JAN 24

AERODROME CHART



Source of Canadian Civil Aeronautical Data: © 2024 NAV CANADA All rights reserved

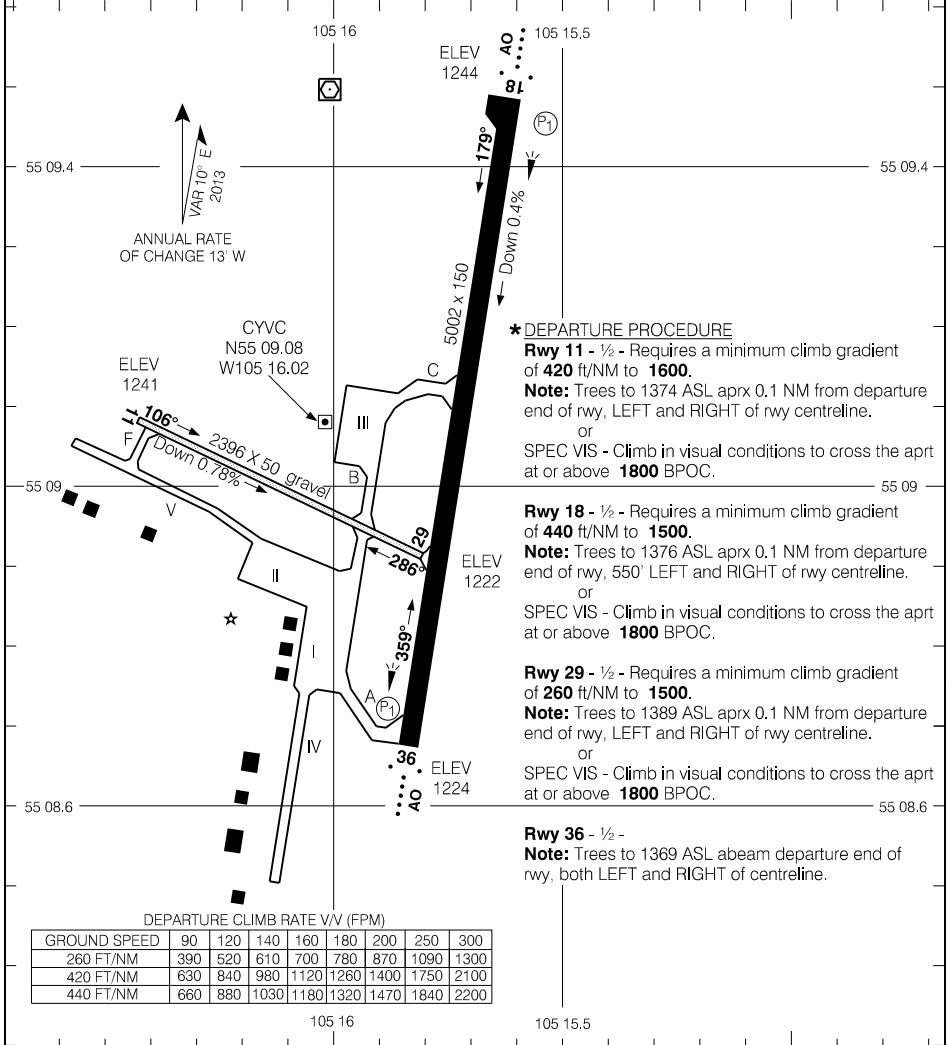
AERODROME CHART

CFN5

EFF 3 NOV 22

AERODROME CHART

					RADIO - 122.2		CTR Winnipeg - 126.4 RADIO Edmonton - 123.55	
					MF			
DECL DIST	18	36	11	29				
TORA	5002	5002	2396	2396				
TODA	5986	5986	2986	2986				
ASDA	5002	5002	2396	2396				
LDA	5002	5002	2396	2396				



**\* DEPARTURE PROCEDURE**

- Rwy 11 - 1/2** - Requires a minimum climb gradient of **420 ft/NM to 1600**.  
**Note:** Trees to 1374 ASL aprx 0.1 NM from departure end of rwy, LEFT and RIGHT of rwy centreline.  
or  
SPEC VIS - Climb in visual conditions to cross the apt at or above **1800 BPOC**.
- Rwy 18 - 1/2** - Requires a minimum climb gradient of **440 ft/NM to 1500**.  
**Note:** Trees to 1376 ASL aprx 0.1 NM from departure end of rwy, 550' LEFT and RIGHT of rwy centreline.  
or  
SPEC VIS - Climb in visual conditions to cross the apt at or above **1800 BPOC**.
- Rwy 29 - 1/2** - Requires a minimum climb gradient of **260 ft/NM to 1500**.  
**Note:** Trees to 1389 ASL aprx 0.1 NM from departure end of rwy, LEFT and RIGHT of rwy centreline.  
or  
SPEC VIS - Climb in visual conditions to cross the apt at or above **1800 BPOC**.
- Rwy 36 - 1/2** -  
**Note:** Trees to 1369 ASL abeam departure end of rwy, both LEFT and RIGHT of centreline.

DEPARTURE CLIMB RATE V/V (FPM)

GROUND SPEED	90	120	140	160	180	200	250	300
260 FT/NM	390	520	610	700	780	870	1090	1300
420 FT/NM	630	840	980	1120	1260	1400	1750	2100
440 FT/NM	660	880	1030	1180	1320	1470	1840	2200

TAKE-OFF MINIMA

Rwys 11, 18, 29, 36: \*

SCALE IN FEET



Source of Canadian Civil Aeronautical Data: © 2024 NAV CANADA All rights reserved

AERODROME CHART

EFF 12 AUG 21

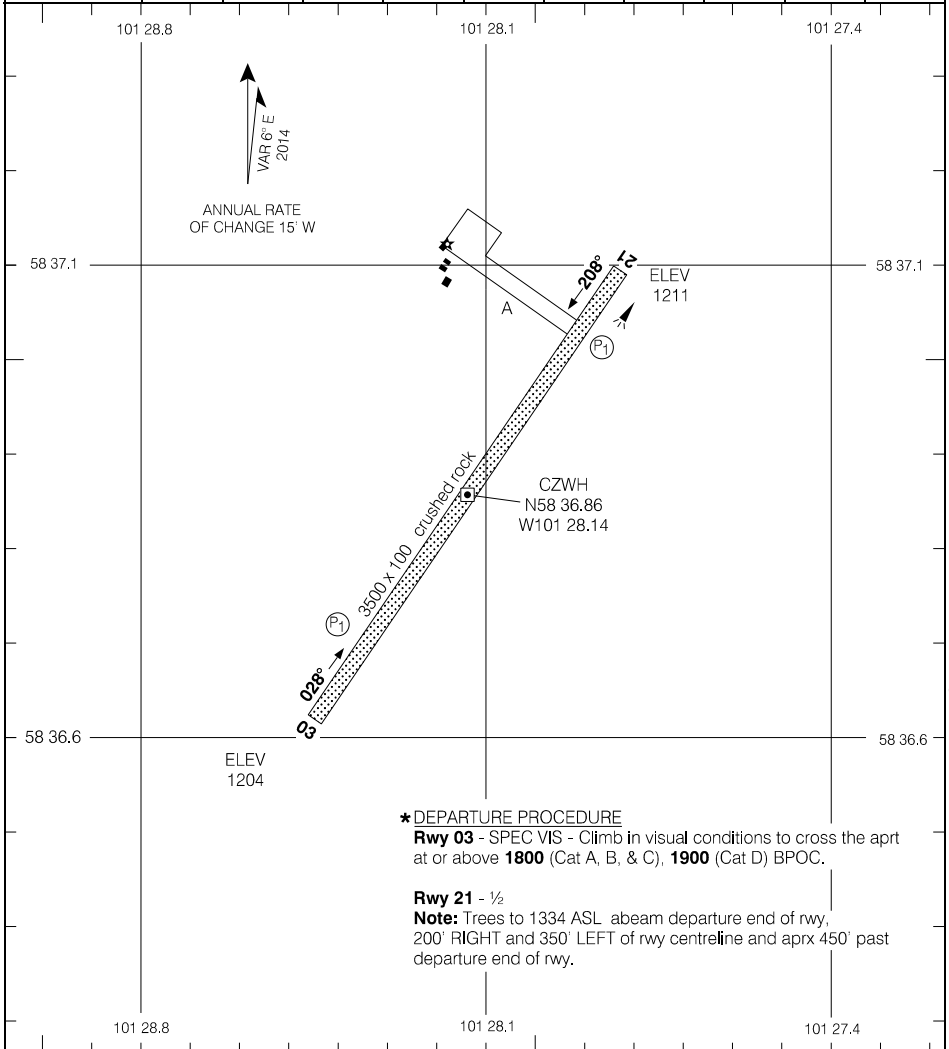
CYVC

CZWH-AD

LAC BROCHET, MB  
CZWH

# AERODROME CHART

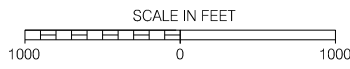
		UNICOM - 122.8 (AU)				ATF	
DECL	DISTS	03	21				
TORA		3500	3500				
TODA		4484	4484				
ASDA		3500	3500				
LDA		3500	3500				



Source of Canadian Civil Aeronautical Data: © 2024 NAV CANADA All rights reserved

**\* DEPARTURE PROCEDURE**  
**Rwy 03** - SPEC VIS - Climb in visual conditions to cross the apt at or above **1800** (Cat A, B, & C), **1900** (Cat D) BPOC.  
**Rwy 21** - 1/2  
**Note:** Trees to 1334 ASL. abeam departure end of rwy, 200' RIGHT and 350' LEFT of rwy centreline and aprx 450' past departure end of rwy.

TAKE-OFF MINIMA
RWY 03; 21: *



# AERODROME CHART

EFF 12 AUG 21

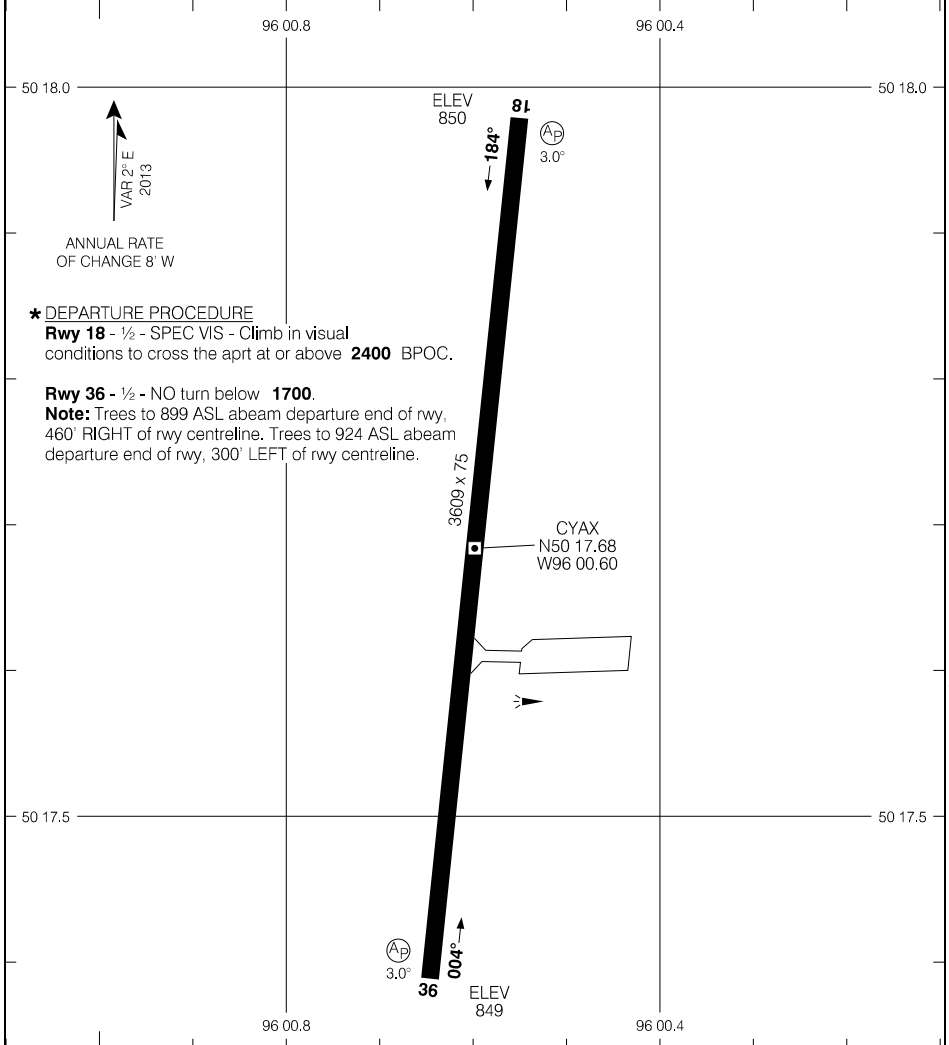
# CZWH

CZWH-AD



AERODROME CHART

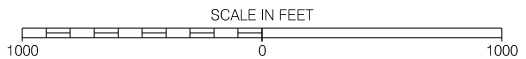
				TFC - 122.8		ATF	
DECL	DISTS	18	36				
TORA		3609	3609				
TODA		3609	3609				
ASDA		3609	3609				
LDA		3609	3609				



**\* DEPARTURE PROCEDURE**  
**Rwy 18** - ½ - SPEC VIS - Climb in visual conditions to cross the apt at or above **2400** BPOC.  
**Rwy 36** - ½ - NO turn below **1700**.  
**Note:** Trees to 899 ASL abeam departure end of rwy, 460' RIGHT of rwy centreline. Trees to 924 ASL abeam departure end of rwy, 300' LEFT of rwy centreline.

TAKE-OFF MINIMA

Rwys 18, 36: \*



Source of Canadian Civil Aeronautical Data: © 2024 NAV CANADA All rights reserved

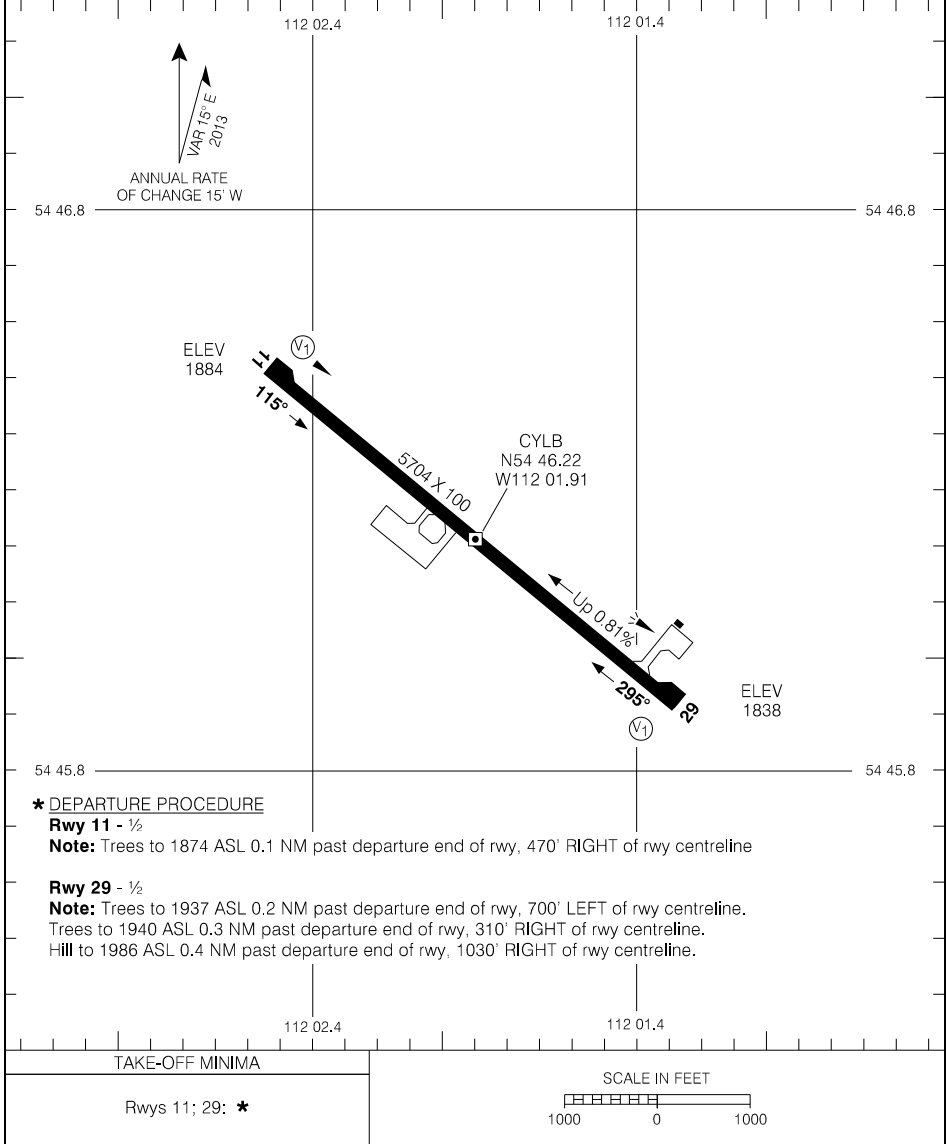
AERODROME CHART

EFF 5 DEC 19

CYAX

AERODROME CHART

AUTO - 122.12				TFC - 123.2		RADIO Edmonton - 123.47	
						ATF	
DECL	DISTS	11	29				
TORA		5704	5704				
TODA		5704	5704				
ASDA		5704	5704				
LDA		5704	5704				



Source of Canadian Civil Aeronautical Data: © 2024 NAV CANADA All rights reserved

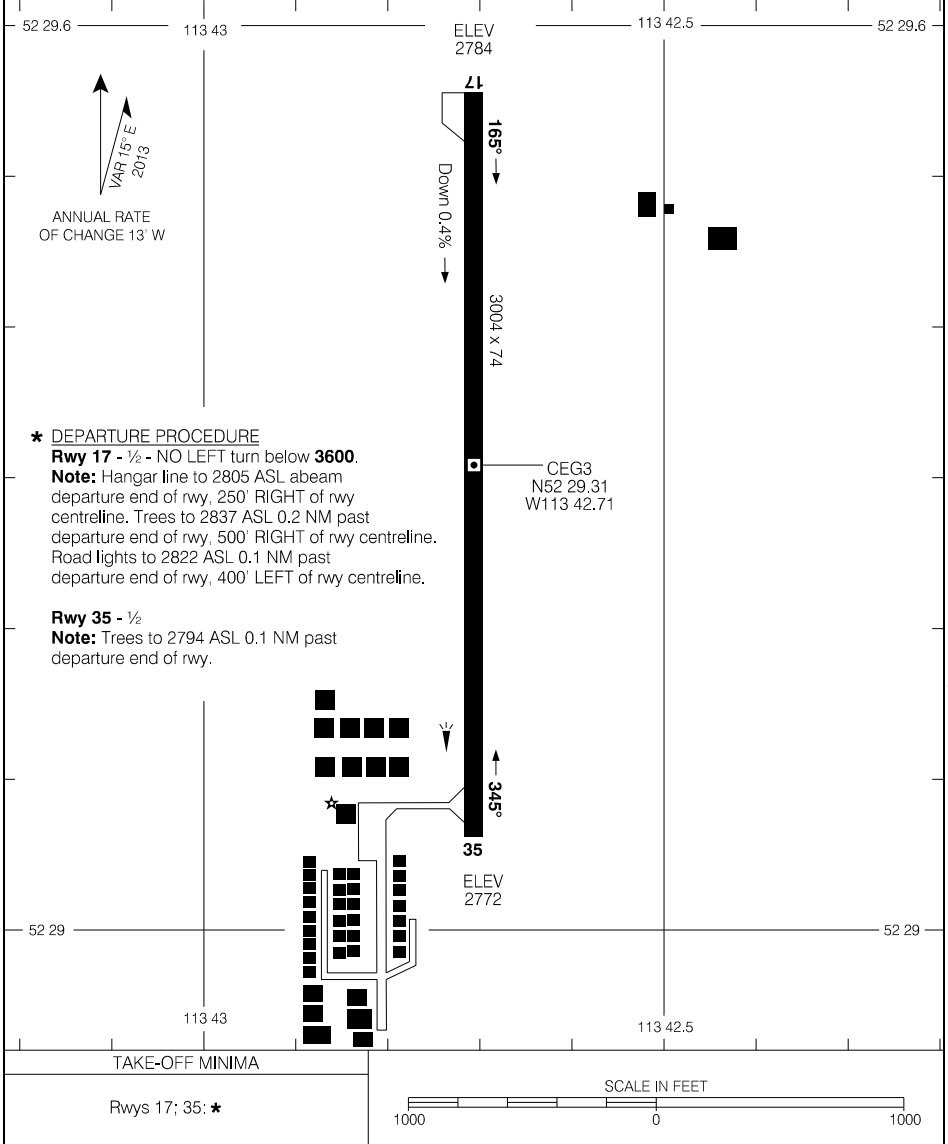
AERODROME CHART

EFF 25 JAN 24

CYLB

AERODROME CHART

ATIS Red Deer – 124.0						UNICOM – 123.3		CTR Edmonton – 132.85	
						<b>ATF</b>			
<b>DECL DIST</b>	<b>17</b>	<b>35</b>							
TORA	3004	3004							
TODA	3004	3004							
ASDA	3004	3004							
LDA	3004	3004							



Source of Canadian Civil Aeronautical Data: © 2024 NAV CANADA All rights reserved

**\* DEPARTURE PROCEDURE**

**Rwy 17 - ½ - NO LEFT turn below 3600.**  
**Note:** Hangar line to 2805 ASL abeam departure end of rwy, 250' RIGHT of rwy centreline. Trees to 2837 ASL 0.2 NM past departure end of rwy, 500' RIGHT of rwy centreline. Road lights to 2822 ASL 0.1 NM past departure end of rwy, 400' LEFT of rwy centreline.

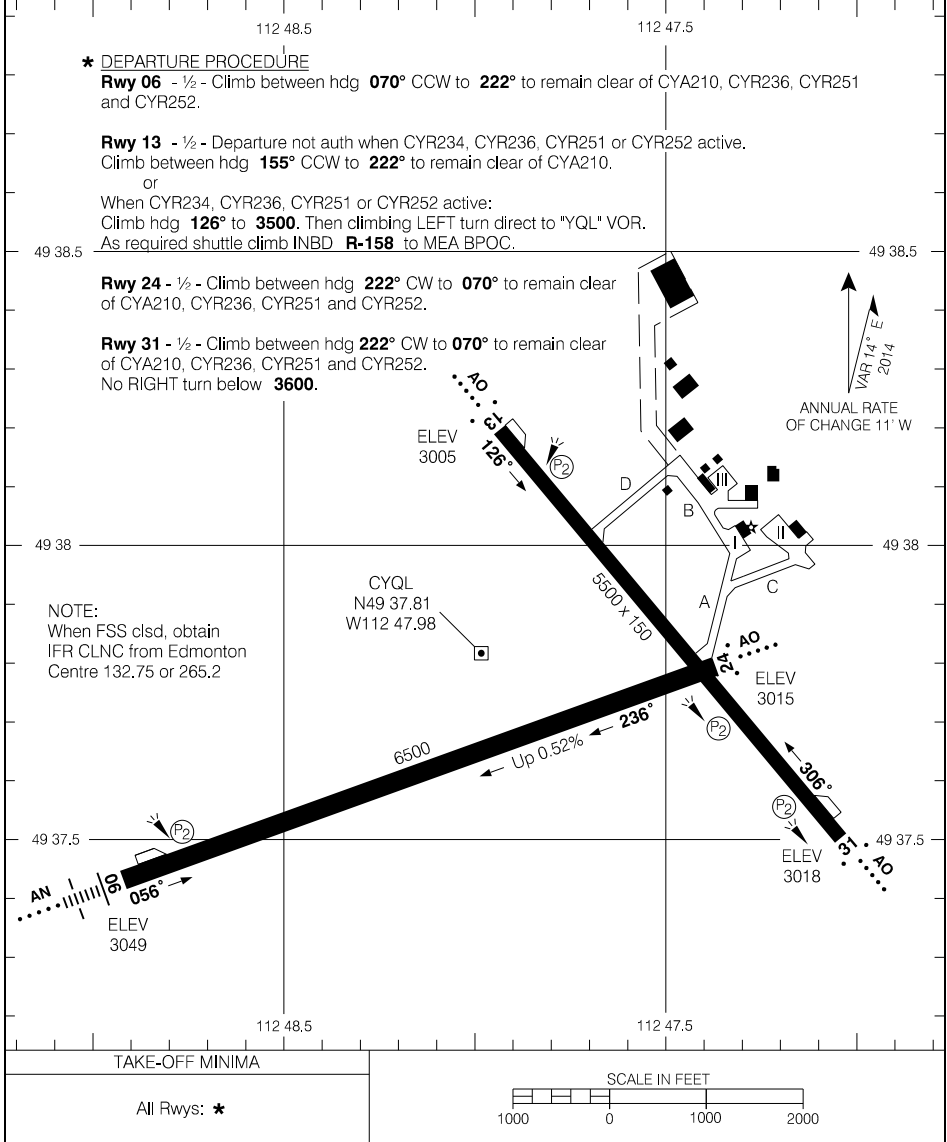
**Rwy 35 - ½**  
**Note:** Trees to 2794 ASL 0.1 NM past departure end of rwy.

AERODROME CHART

CEG3

AERODROME CHART

ATIS - 124.4 AWOS - 124.4						RADIO - 121.0 TFC - 121.0		CTR Edmonton - 132.75 265.2 RADIO Edmonton - 123.47	
DECL	DISTS	06	24	13	31				
TORA		6500	6500	5500	5500				
TODA		7484	7484	6484	6484				
ASDA		6500	6500	5500	5500				
LDA		6500	6500	5500	5500				



Source of Canadian Civil Aeronautical Data: © 2024 NAV CANADA All rights reserved

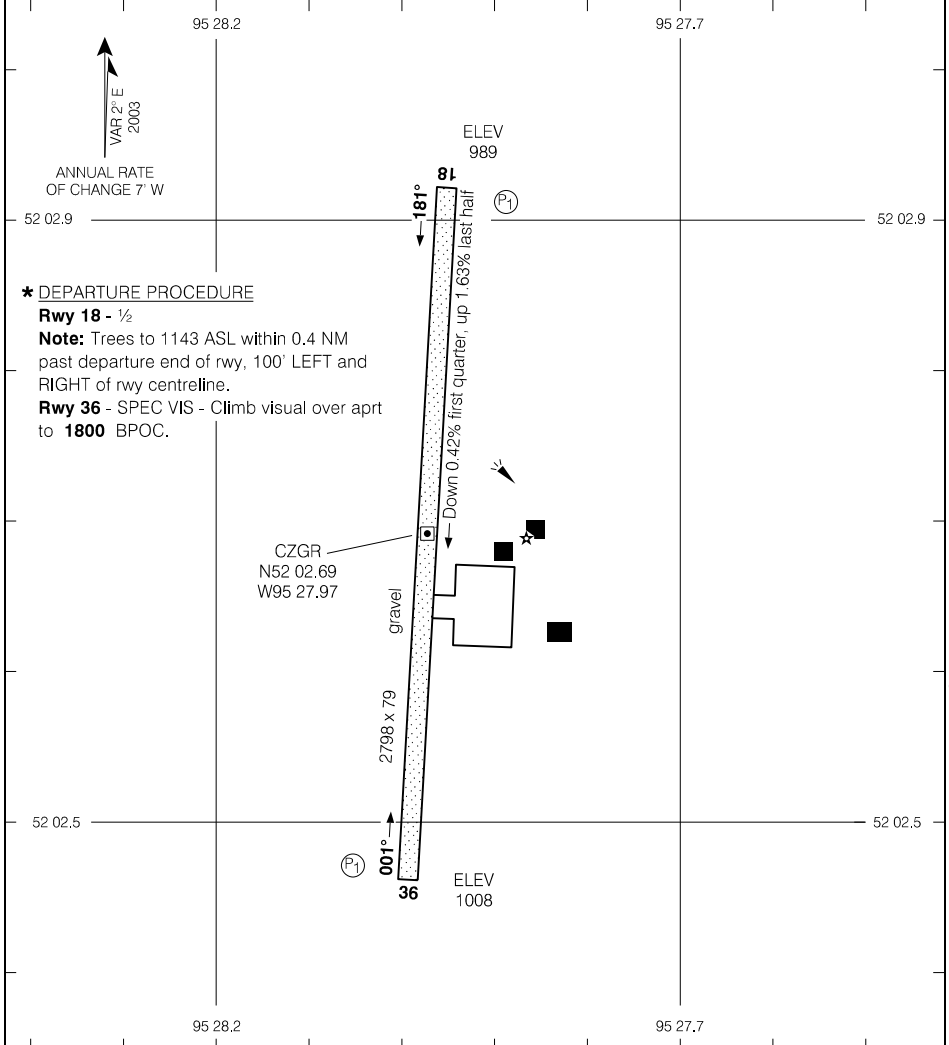
AERODROME CHART

EFF 15 JUN 23

CYQL

AERODROME CHART

				● UNICOM - 122.8 (AU)			
						ATF	
DECL	DISTS	18	36				
TORA		2798	2798				
TODA		2798	2823				
ASDA		2798	2798				
LDA		2798	2798				



Source of Canadian Civil Aeronautical Data: © 2024 NAV CANADA All rights reserved

**\* DEPARTURE PROCEDURE**

**Rwy 18 - ½**

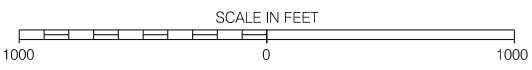
**Note:** Trees to 1143 ASL within 0.4 NM past departure end of rwy, 100' LEFT and RIGHT of rwy centreline.

**Rwy 36 - SPEC VIS -** Climb visual over aprt to **1800** BPOC.

CZGR  
N52 02.69  
W95 27.97

TAKE-OFF MINIMA

Rwys 18,36: \*



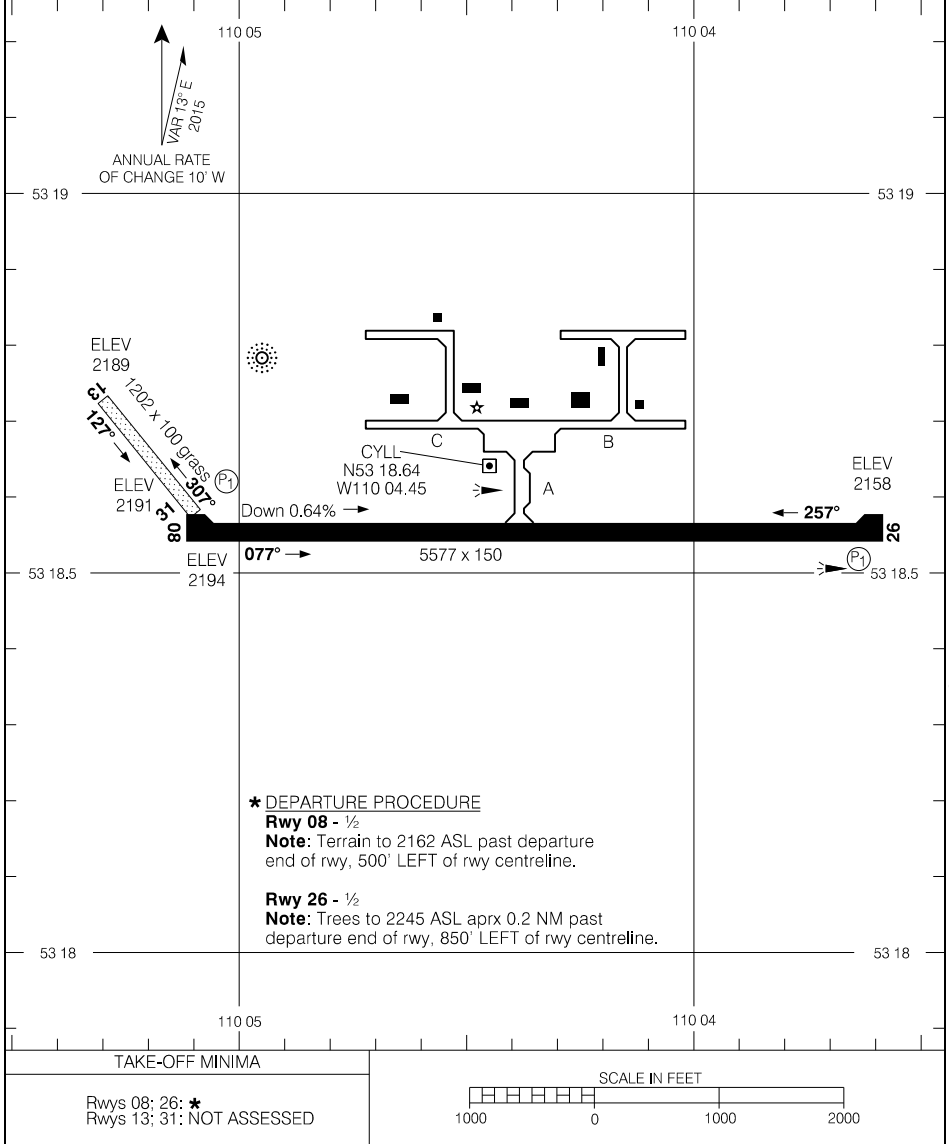
AERODROME CHART

EFF 17 JUN 21

CZGR

AERODROME CHART

● AWOS - 128.55						● RADIO Lloyd - 122.2		CTR Edmonton - 133.45 340.7	
						● TFC - 122.2		RADIO Edmonton - 123.55	
						MF			
DECL	DISTS	08	26	13	31				
TORA		5577	5577	1202	1202				
TODA		5577	5577	1202	1202				
ASDA		5577	5577	1202	1202				
LDA		5577	5577	1202	1202				



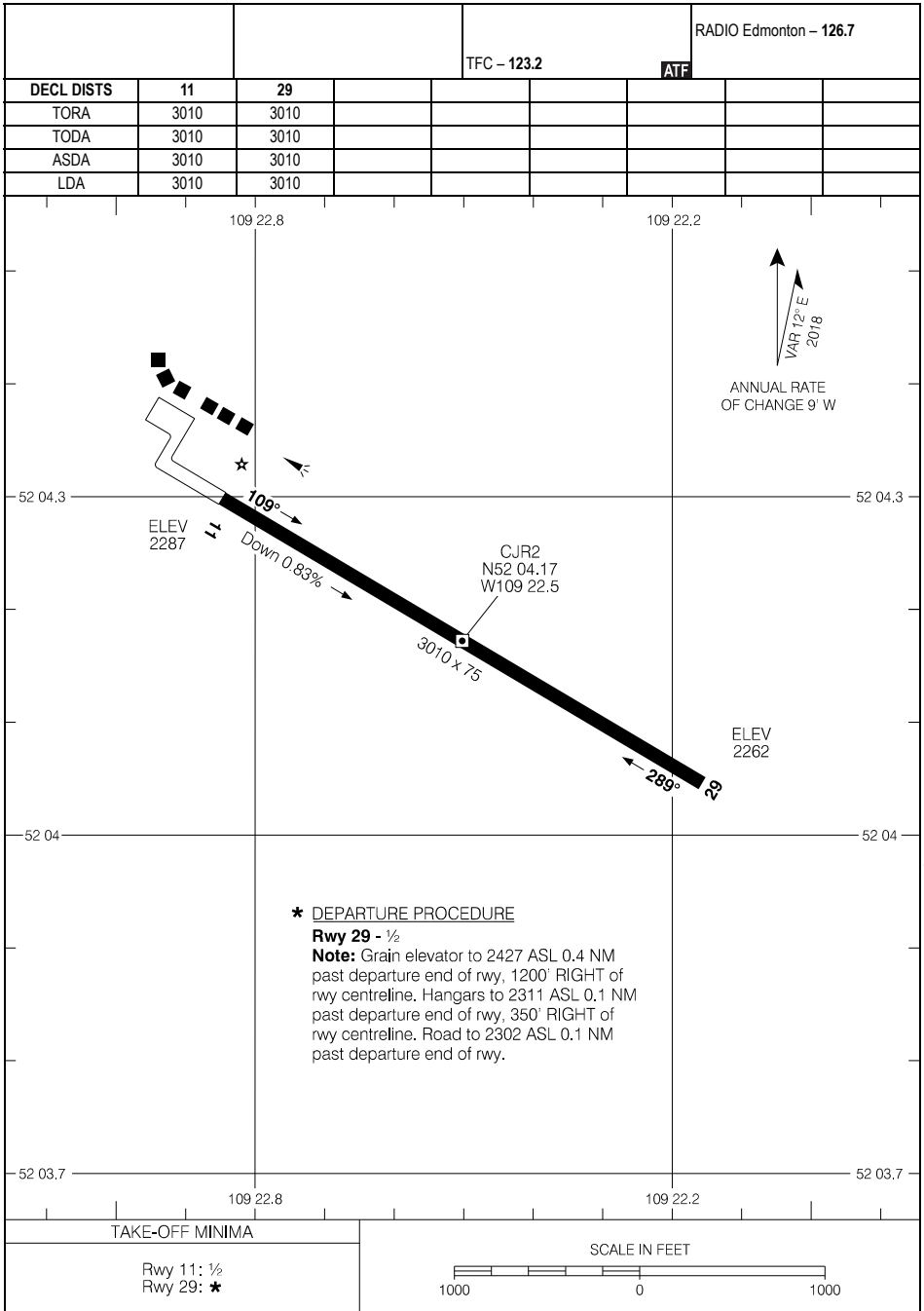
Source of Canadian Civil Aeronautical Data: © 2024 NAV CANADA All rights reserved

AERODROME CHART

EFF 10 AUG 23

CYLL

AERODROME CHART

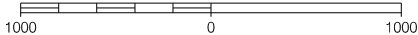


★ DEPARTURE PROCEDURE  
**Rwy 29 - 1/2**  
**Note:** Grain elevator to 2427 ASL 0.4 NM past departure end of rwy, 1200' RIGHT of rwy centreline. Hangars to 2311 ASL 0.1 NM past departure end of rwy, 350' RIGHT of rwy centreline. Road to 2302 ASL 0.1 NM past departure end of rwy.

TAKE-OFF MINIMA

Rwy 11: 1/2  
 Rwy 29: ★

SCALE IN FEET



AERODROME CHART

EFF 24 MAR 22

CJR2

AERODROME CHART

AWOS - 128.0					UNICOM - 122.3 TFC - 122.3	CTR Winnipeg - 135.05 RADIO Edmonton - 123.47
DECL	DISTS	08	26	17	35	
TORA		2521	2521	5004	5004	
TODA		2521	2521	5988	5988	
ASDA		2521	2521	5004	5004	
LDA		2521	2521	5004	5004	

\* DEPARTURE PROCEDURE

Rwy 17 - 1/2

Note: Trees to 1273 ASL abeam departure end of rwy, 250' LEFT and RIGHT of rwy centreline and aprx 300' past departure end of rwy.

Rwy 35 - 1/2 - Requires a minimum climb gradient of 260 ft/NM to 1400.

Note: Trees to 1278 ASL abeam departure end of rwy, 300' LEFT and RIGHT of rwy centreline and aprx 400' past departure end of rwy.

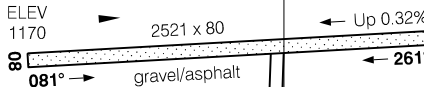
or  
SPEC VIS - Climb in visual conditions to cross the apt at or above 1700 BPOC.

56 52

DEPARTURE CLIMB RATE V/V (FPM)

GROUND SPEED	90	120	140	160	180	200	250	300
260FT/NM	390	520	610	700	780	870	1090	1300

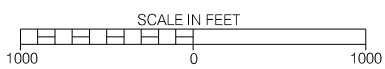
CYYL  
N56 51.86  
W101 04.57



56 51.5

TAKE-OFF MINIMA

Rwys: 17, 35: *
Rwys: 08, 26: Not Assessed



Source of Canadian Civil Aeronautical Data: © 2024 NAV CANADA All rights reserved

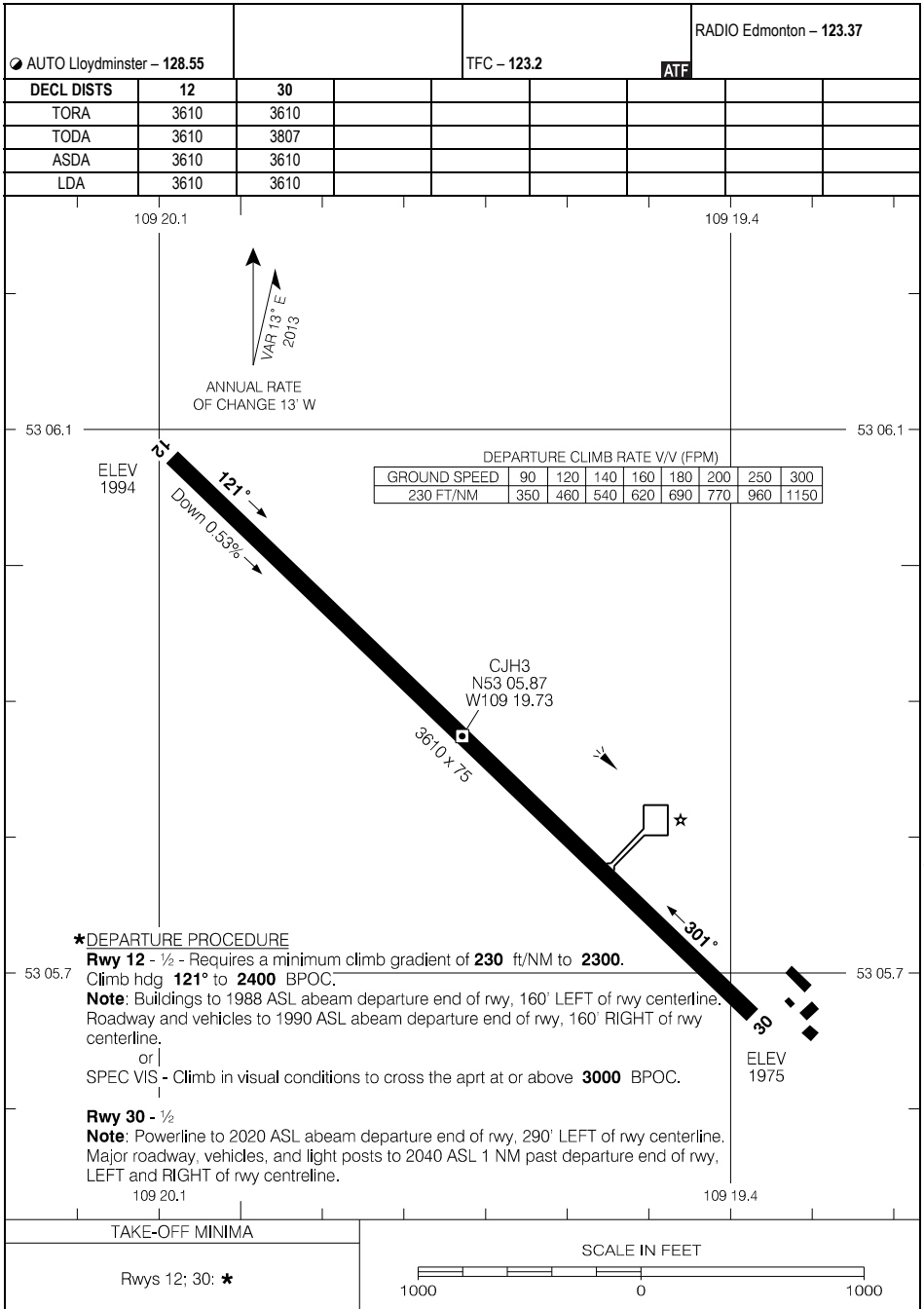
AERODROME CHART

EFF 24 MAR 22

CYYL



AERODROME CHART



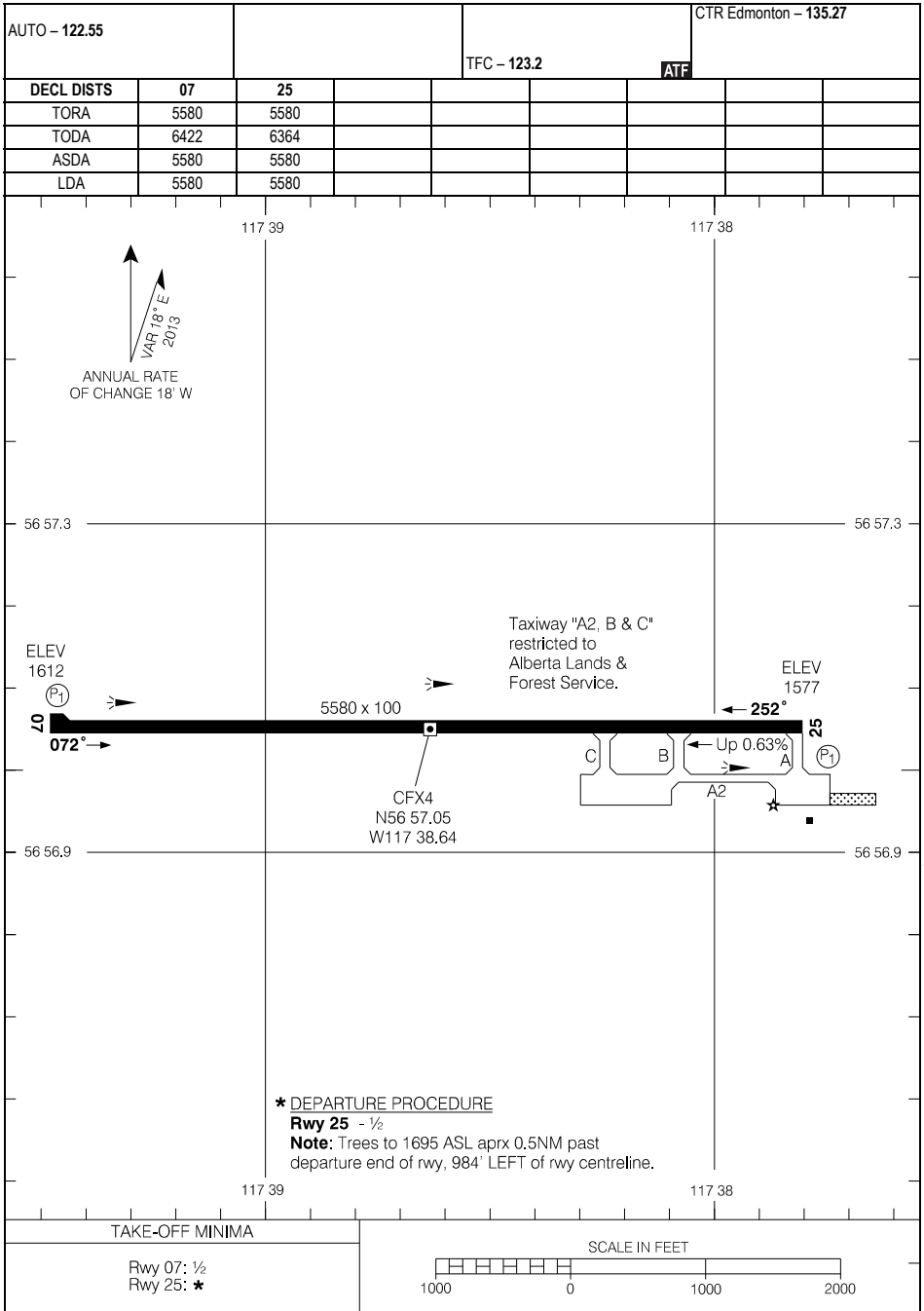
Source of Canadian Civil Aeronautical Data: © 2024 NAV CANADA All rights reserved

AERODROME CHART

EFF 3 NOV 22

CJH3

AERODROME CHART



**\* DEPARTURE PROCEDURE**  
**Rwy 25** - 1/2  
**Note:** Trees to 1695 ASL aprx 0.5NM past departure end of rwy, 984' LEFT of rwy centreline.

TAKE-OFF MINIMA

Rwy 07: 1/2  
 Rwy 25: \*




AERODROME CHART

EFF 5 OCT 23

CFX4

AERODROME CHART

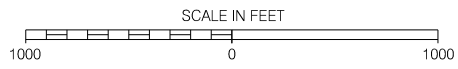
					UNICOM - 122.8		RADIO Edmonton - 123.37	
					ATF			
DECL DIST	06	24	17	35				
TORA	3078	3078	1936	1936				
TODA	3078	3078	1936	1936				
ASDA	3078	3078	1936	1936				
LDA	3078	3078	1936	1936				



Source of Canadian Civil Aeronautical Data: © 2024 NAV CANADA All rights reserved

**\*DEPARTURE PROCEDURE**  
**Rwy 06** - ½ - Climb between hdg **098°** CCW to **241°** to **5900** BPOC.  
**Note:** Trees to 2547 ASL abeam departure end of rwy, 450' LEFT and RIGHT of rwy centreline.  
**Rwy 24** - ½ - Climb between hdg **149°** CW to **061°** to **5800** BPOC.  
**Note:** Trees to 2549 ASL abeam departure end of rwy, 430' LEFT of rwy centreline. Trees to 2544 ASL aprx 0.1 NM past departure end of rwy, 40' LEFT of rwy centreline.

TAKE-OFF MINIMA
Rwys: 06, 24: ★ Rwys: 17, 35: NOT ASSESSED



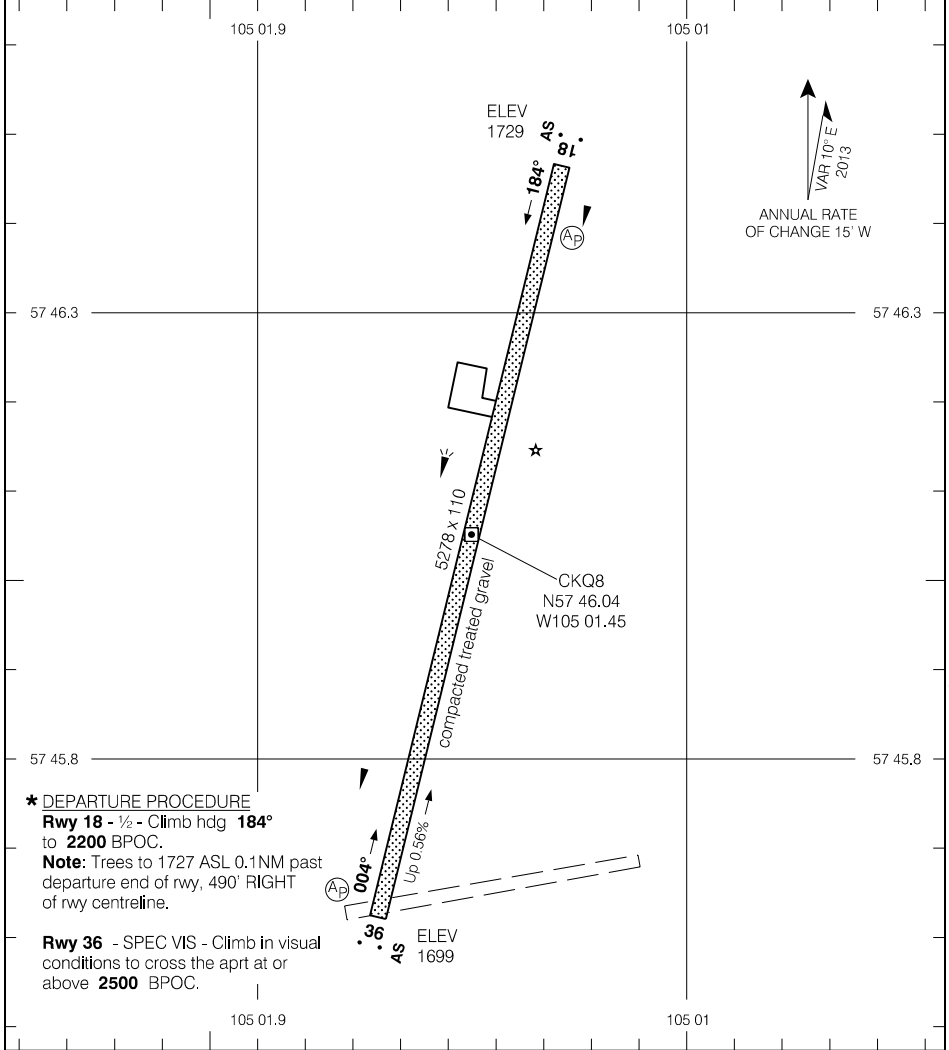
AERODROME CHART

EFF 15 JUN 23

CJQ4

AERODROME CHART

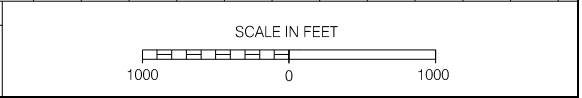
AUTO - 122.27				UNICOM - 123.3 (AU)		ATF	
DECL	DISTS	18	36				
TORA		5278	5278				
TODA		5653	5558				
ASDA		5278	5278				
LDA		5278	5278				



Source of Canadian Civil Aeronautical Data: © 2024 NAV CANADA All rights reserved

**\* DEPARTURE PROCEDURE**  
**Rwy 18** - ½ - Climb hdg **184°** to **2200** BPOC.  
**Note:** Trees to 1727 ASL 0.1NM past departure end of rwy, 490' RIGHT of rwy centreline.  
**Rwy 36** - SPEC VIS - Climb in visual conditions to cross the apt at or above **2500** BPOC.

TAKE-OFF MINIMA
Rwy 18, 36: *

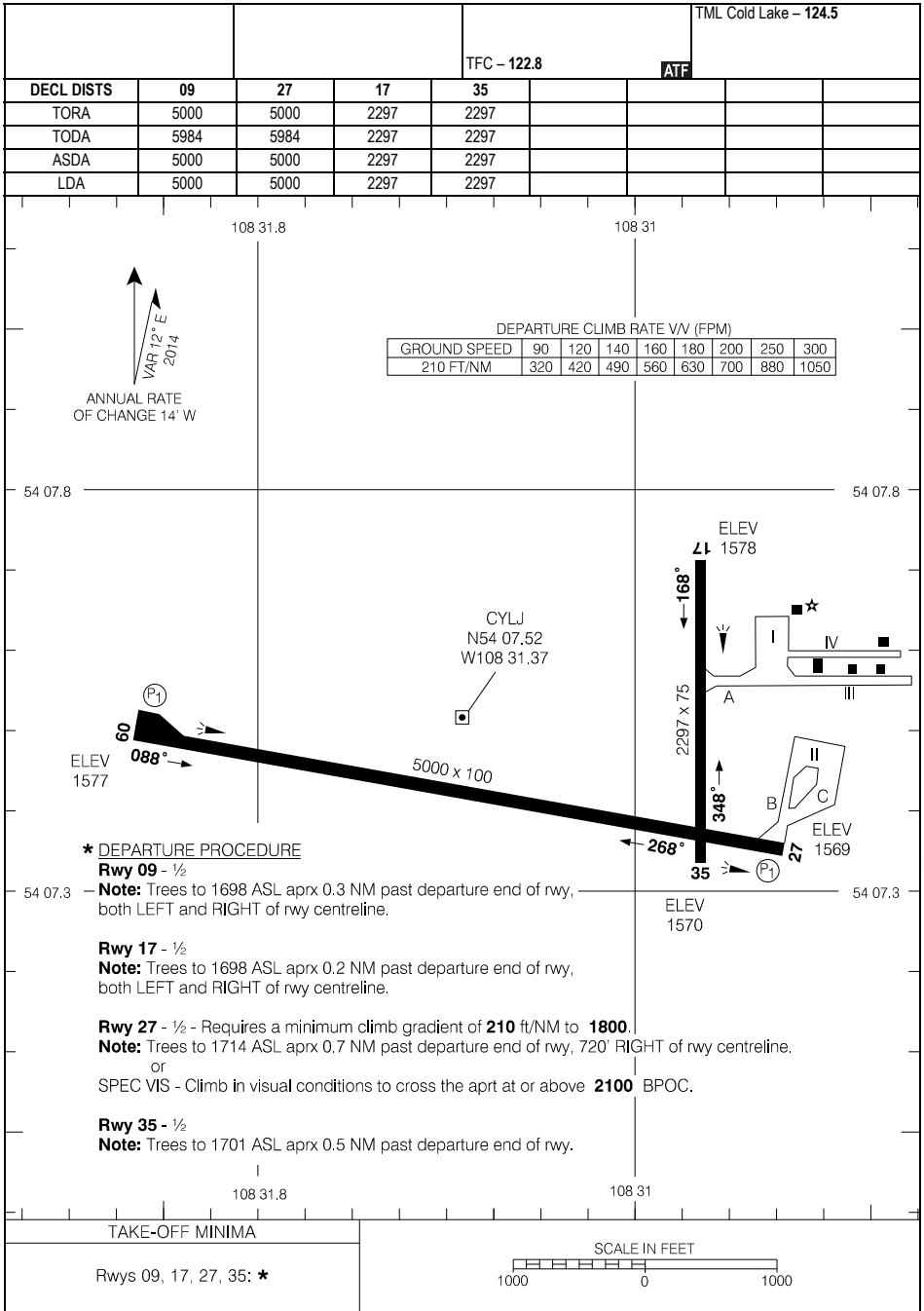


AERODROME CHART

EFF 23 FEB 23

CKQ8

AERODROME CHART



Source of Canadian Civil Aeronautical Data: © 2024 NAV CANADA All rights reserved

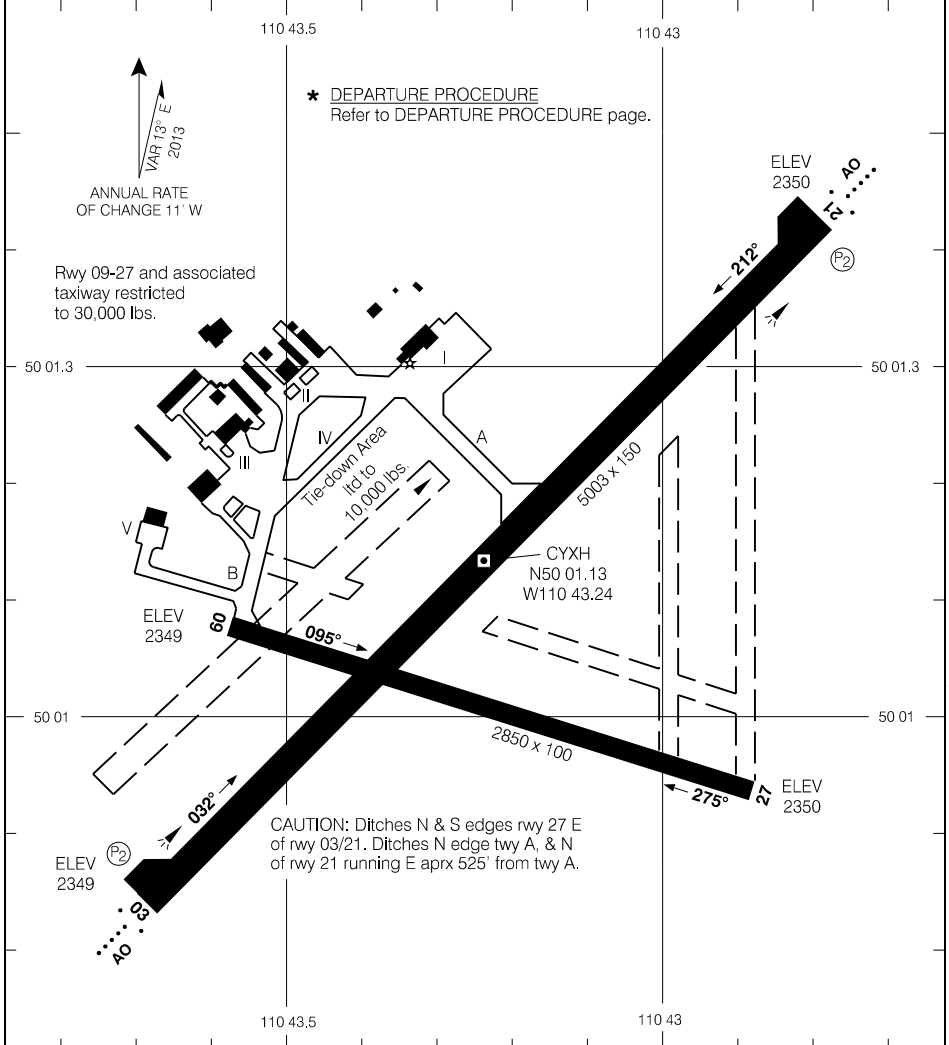
AERODROME CHART

EFF 17 JUN 21

CYLJ

AERODROME CHART

ATIS - 124.87 AWOS - 124.87						RADIO - 122.2 TFC - 122.2		RADIO - 122.2 RADIO Edmonton - 123.37	
DECL	DISTS	03	21	09	27				
TORA		5003	5003	2850	2850				
TODA		5987	5987	3834	3834				
ASDA		5003	5003	2850	2850				
LDA		5003	5003	2850	2850				



TAKE-OFF MINIMA

All Rwys: ★

SCALE IN FEET

1000 0 1000

AERODROME CHART

EFF 8 SEP 22

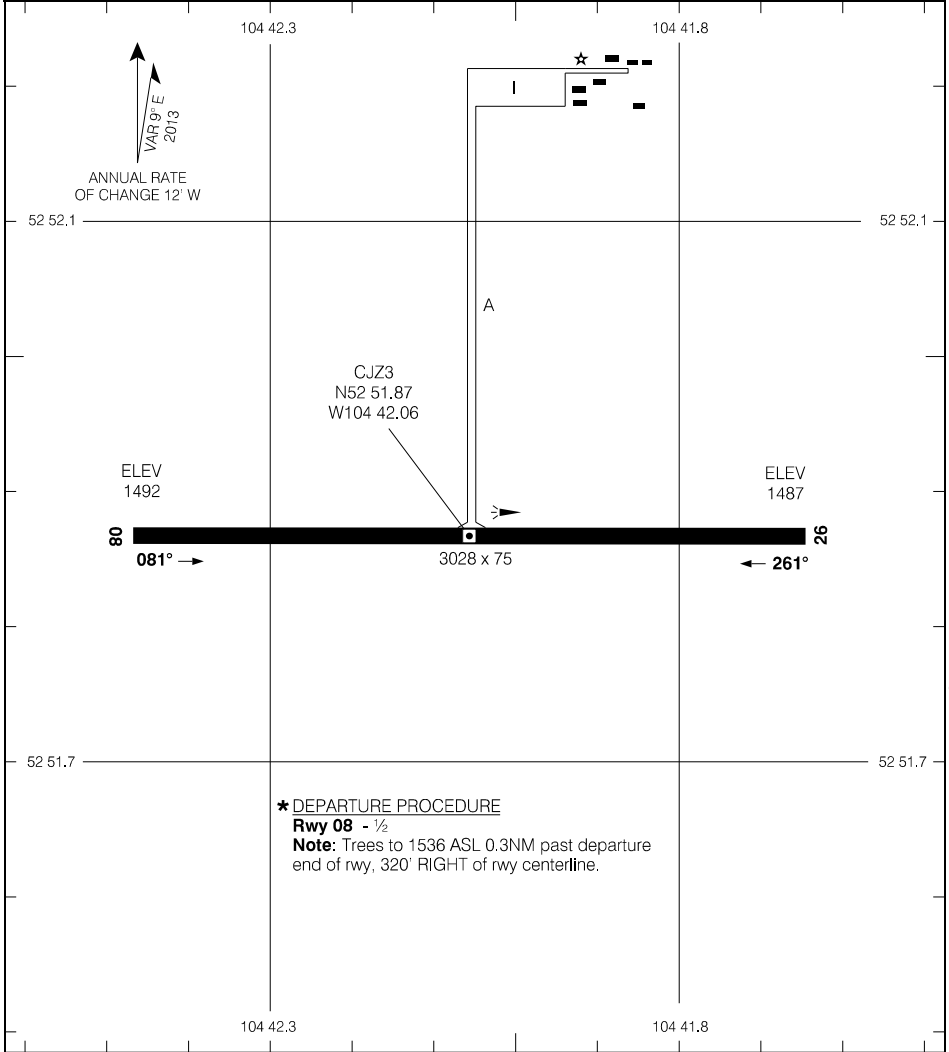
CYXH

CJZ3-AD

MELFORT (MILLER FIELD), SK  
CJZ3

AERODROME CHART

				UNICOM - 122.8		CTR Winnipeg - 133.9	
DECL DIST		08	26				ATF
TORA		3028	3028				
TODA		3028	3028				
ASDA		3028	3028				
LDA		3028	3028				



Source of Canadian Civil Aeronautical Data: © 2024 NAV CANADA All rights reserved

TAKE-OFF MINIMA	SCALE IN FEET
Rwy 08: ★ Rwy 26: ½	1000 0 1000

AERODROME CHART

EFF 12 AUG 21

CJZ3

CJZ3-AD

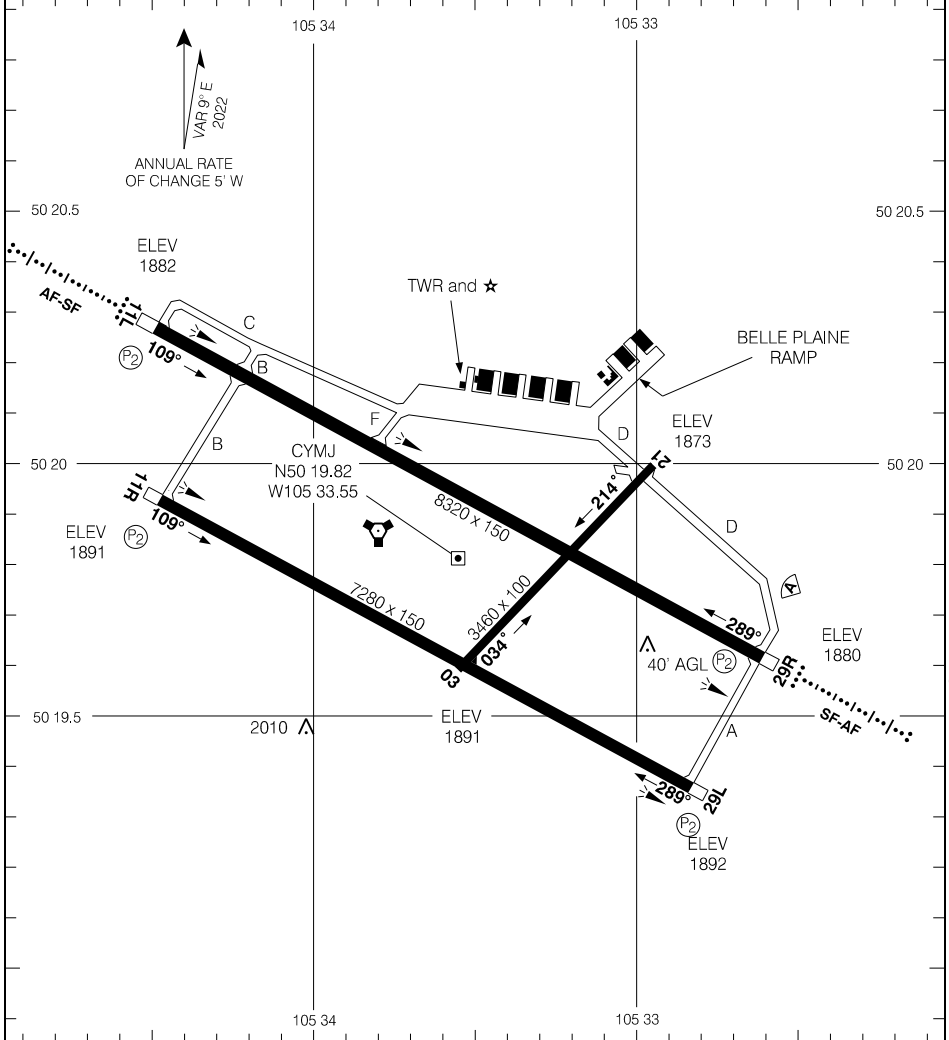
CYMJ-AD

MOOSE JAW/AIR VICE MARSHAL C.M. MCEWEN, SK

CYMJ

AERODROME CHART (DND)

● ATIS - 131.3 257.8		● CLNC DEL - 135.3 234.4		● TWR - 126.2 295.6		● DEP - 119.0 227.6	
● GND - 121.8 275.8							
DECL DIST	11L	29R	11R	29L	03	21	
TORA	8320	8320	7280	7280	3460	3460	
TODA	8320	8320	7280	7280	3460	3460	
ASDA	8520	8520	7480	7480	3720	3680	
LDA	8320	8320	7280	7280	3460	3460	



Source of Canadian Civil Aeronautical Data: © 2024 NAV CANADA All rights reserved

TAKE-OFF MINIMA

Rwys 11L, 11R, 29L, 29R: ½

SCALE IN FEET

1000 0 1000 2000

AERODROME CHART (DND)

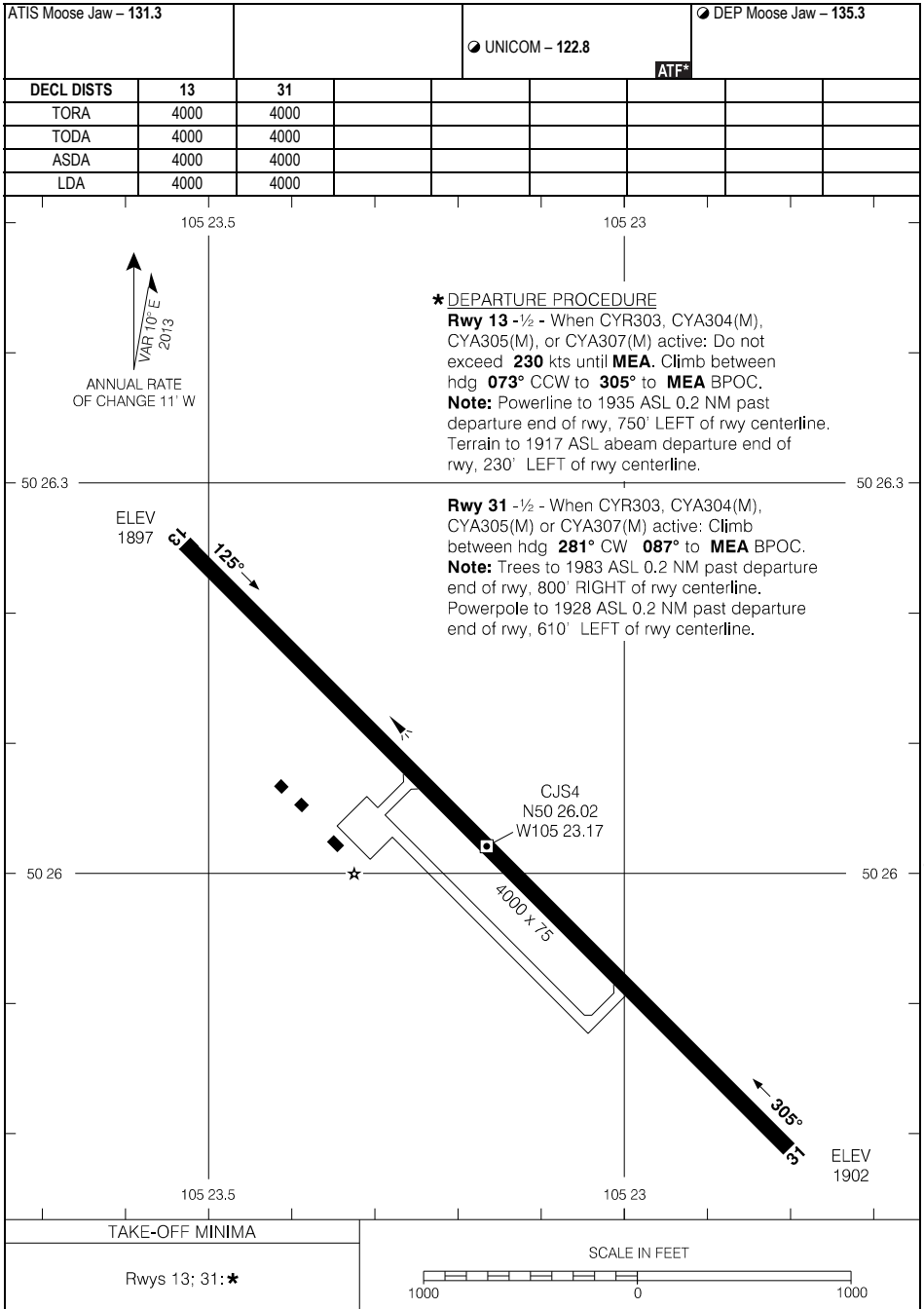
EFF 8 SEP 22

CYMJ

CYMJ-AD



AERODROME CHART

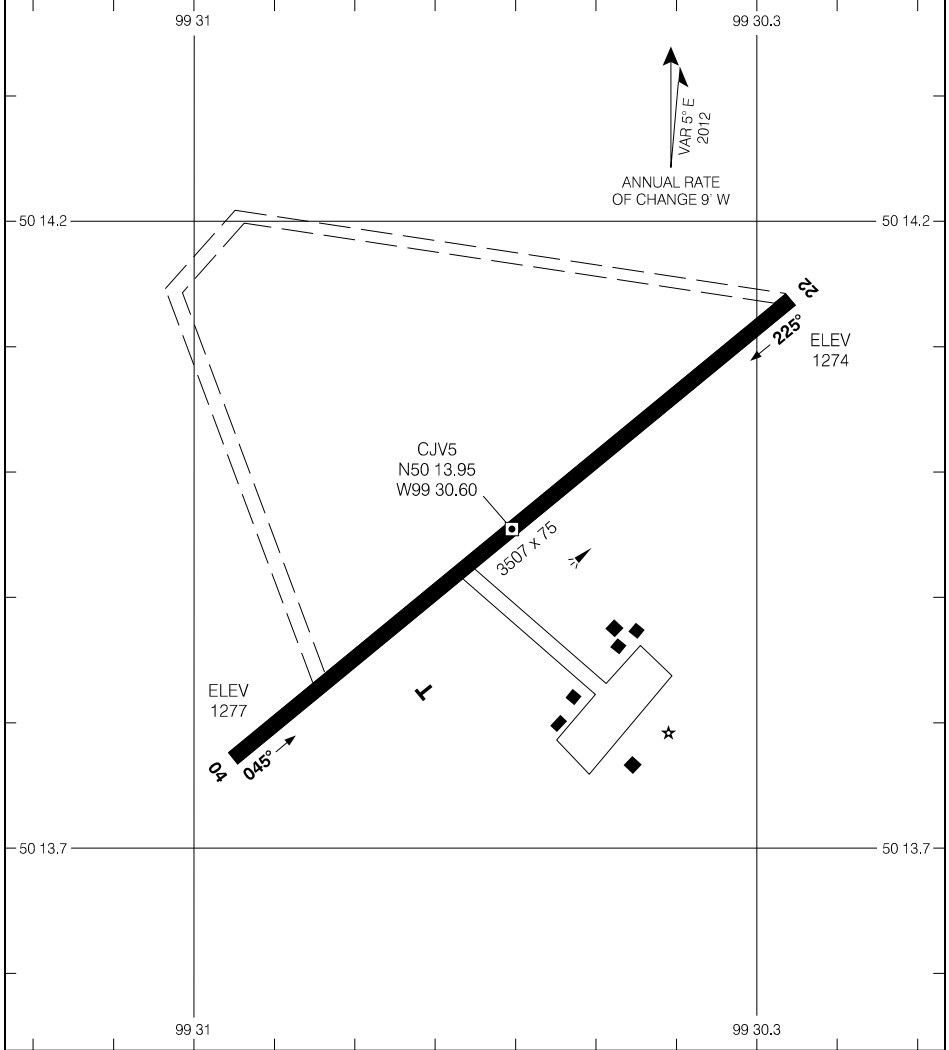


AERODROME CHART

EFF 25 JAN 24

AERODROME CHART

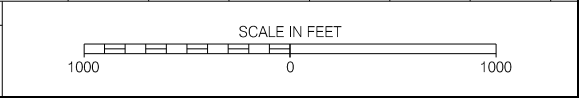
				UNICOM - 122.8		CTR Winnipeg - 132.25	
DECL DIST		04	22				ATF
TORA		3507	3507				
TODA		3507	3507				
ASDA		3507	3507				
LDA		3507	3507				



Source of Canadian Civil Aeronautical Data: © 2024 NAV CANADA All rights reserved

TAKE-OFF MINIMA

All Rys: NOT ASSESSED



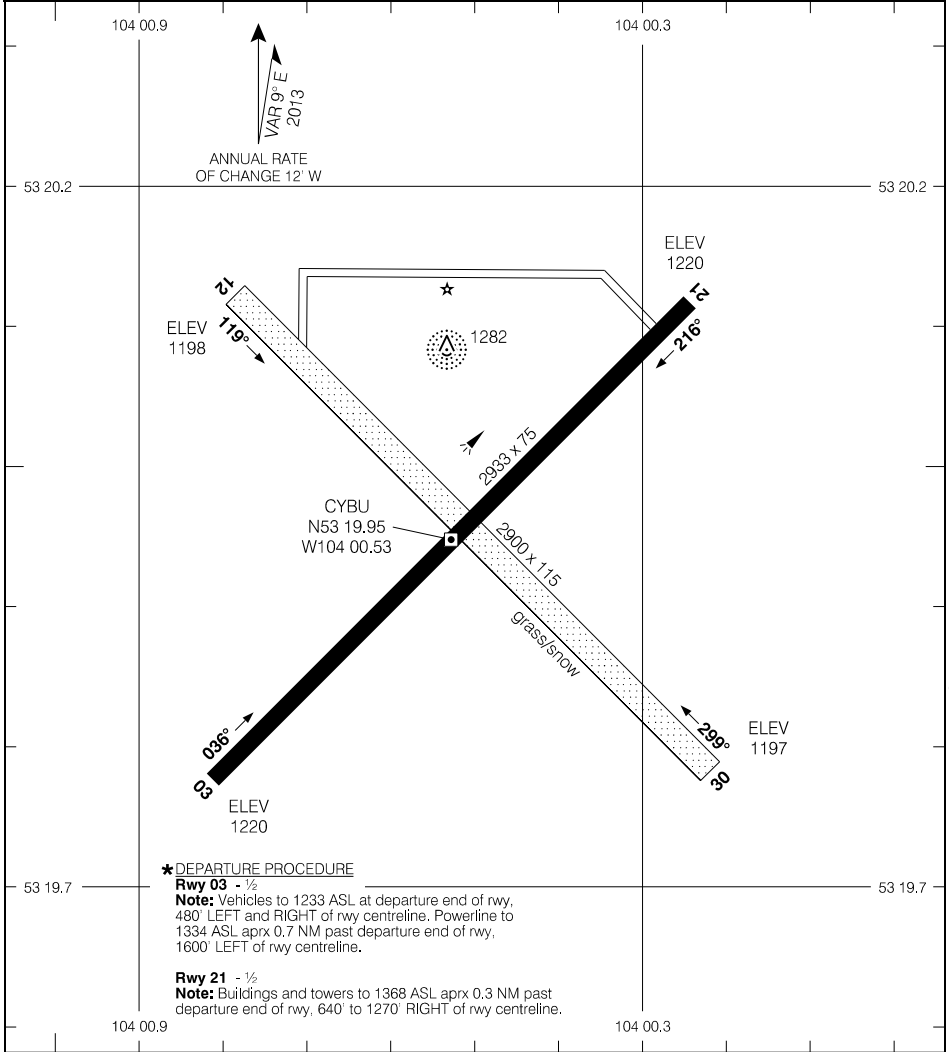
AERODROME CHART

EFF 30 JAN 20

CJV5

AERODROME CHART

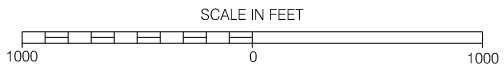
AWOS - 128.75						UNICOM - 122.8		CTR Winnipeg - 133.9	
								ATF	
<b>DECL</b>	<b>DISTS</b>	<b>03</b>	<b>21</b>	<b>12</b>	<b>30</b>				
TORA		2933	2933	2900	2900				
TODA		2933	2933	2900	2900				
ASDA		2933	2933	2900	2900				
LDA		2933	2933	2900	2900				



Source of Canadian Civil Aeronautical Data: © 2024 NAV CANADA All rights reserved

**★ DEPARTURE PROCEDURE**  
**Rwy 03** - 1/2  
**Note:** Vehicles to 1233 ASL at departure end of rwy, 480' LEFT and RIGHT of rwy centreline. Powerline to 1334 ASL aprx 0.7 NM past departure end of rwy, 1600' LEFT of rwy centreline.  
**Rwy 21** - 1/2  
**Note:** Buildings and towers to 1368 ASL aprx 0.3 NM past departure end of rwy, 640' to 1270' RIGHT of rwy centreline.

TAKE-OFF MINIMA	
Rwys 03, 21: ★	
Rwys 12, 30: NOT ASSESSED	



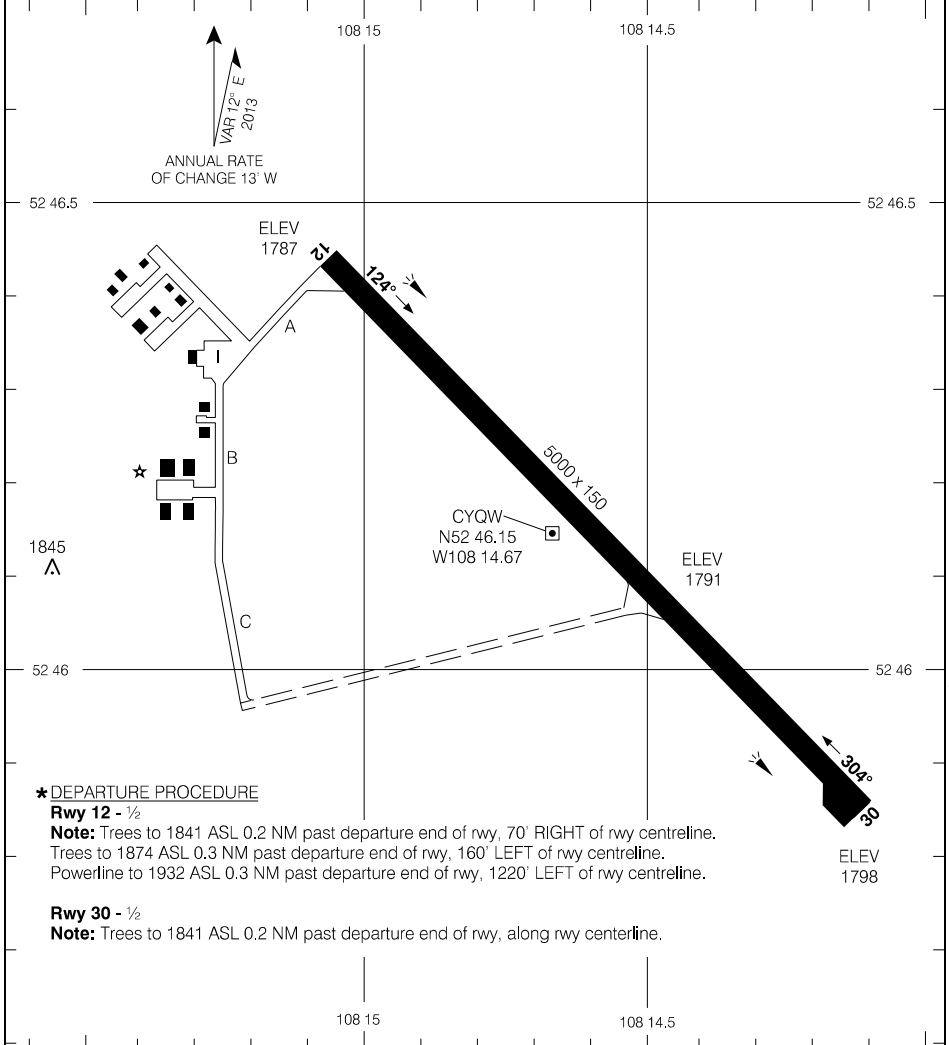
AERODROME CHART

EFF 23 FEB 23

CYBU

AERODROME CHART

AWOS - 128.12				TFC - 122.1		RADIO Edmonton - 123.37	
						MF	
DECL DIST	12	30					
TORA	5000	5000					
TODA	5984	5984					
ASDA	5000	5000					
LDA	5000	5000					



Source of Canadian Civil Aeronautical Data: © 2024 NAV CANADA All rights reserved

**\* DEPARTURE PROCEDURE**

**Rwy 12 - 1/2**

**Note:** Trees to 1841 ASL 0.2 NM past departure end of rwy, 70' RIGHT of rwy centreline.  
 Trees to 1874 ASL 0.3 NM past departure end of rwy, 160' LEFT of rwy centreline.  
 Powerline to 1932 ASL 0.3 NM past departure end of rwy, 1220' LEFT of rwy centreline.

**Rwy 30 - 1/2**

**Note:** Trees to 1841 ASL 0.2 NM past departure end of rwy, along rwy centerline.

TAKE-OFF MINIMA

Rwys 12, 30: \*



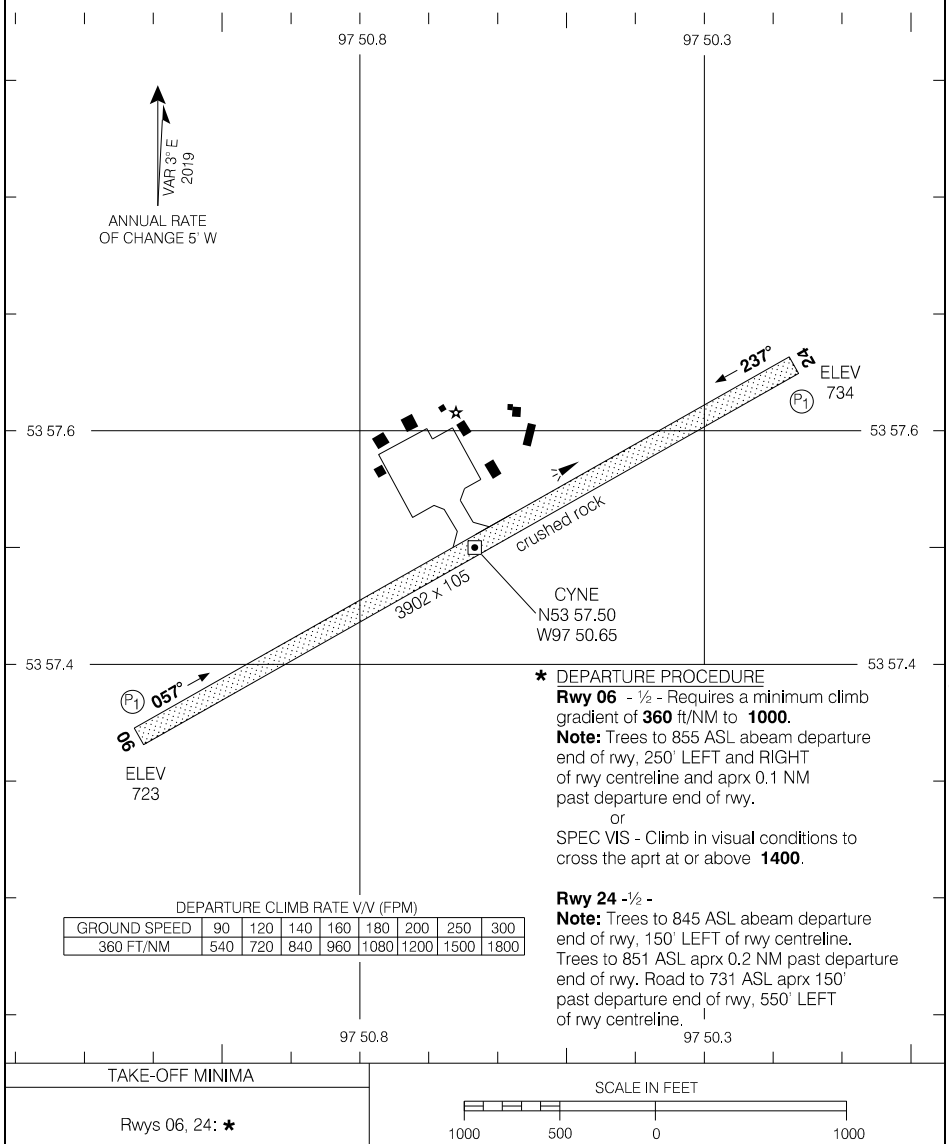
AERODROME CHART

EFF 25 JAN 24

CYQW

AERODROME CHART

AWOS - 127.7				RADIO Kenora - 122.1 TFC - 122.1		DEP Winnipeg - 135.1 RADIO Edmonton - 123.37	
<b>DECL</b>	<b>DISTS</b>	<b>06</b>	<b>24</b>				
TORA		3902	3902				
TODA		4886	4886				
ASDA		3902	3902				
LDA		3902	3902				



Source of Canadian Civil Aeronautical Data: © 2024 NAV CANADA All rights reserved


AERODROME CHART

EFF 8 SEP 22

CYNE

AERODROME CHART

					CTR Edmonton – 132.85			
					TFC – 123.2		ATF	
DECL	DISTS	04	22	10	28			
TORA		1933	1933	4000	4000			
TODA		1933	1933	4000	4000			
ASDA		1933	1933	4000	4000			
LDA		1933	1933	4000	4000			



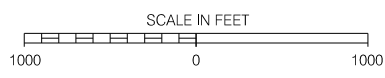
Source of Canadian Civil Aeronautical Data: © 2024 NAV CANADA All rights reserved

**\* DEPARTURE PROCEDURE**

**Rwy 10 - 1/2 -** Climb between hdg **177°** CCW to **283°** to remain clear of CYA226 and CYA227 when active.  
**Note:** Terrain to 3360 ASL abeam departure end of rwy, 250' RIGHT of rwy centerline. Powerlines to 3362 ASL abeam departure end of rwy, 290' RIGHT of rwy centerline.

**Rwy 28 - 1/2 -** Climb between hdg **248°** CW to **103°** to remain clear of CYA226 and CYA227 when active.  
**Note:** Trees and terrain to 3380 ASL 0.1 NM past departure end of rwy, 660' LEFT of rwy centerline. Trees and terrain to 3406 ASL 0.2 NM past departure end of rwy, 290' LEFT of rwy centerline.

TAKE-OFF MINIMA
Rwys 04, 22: NOT ASSESSED
Rwys 10, 28: *

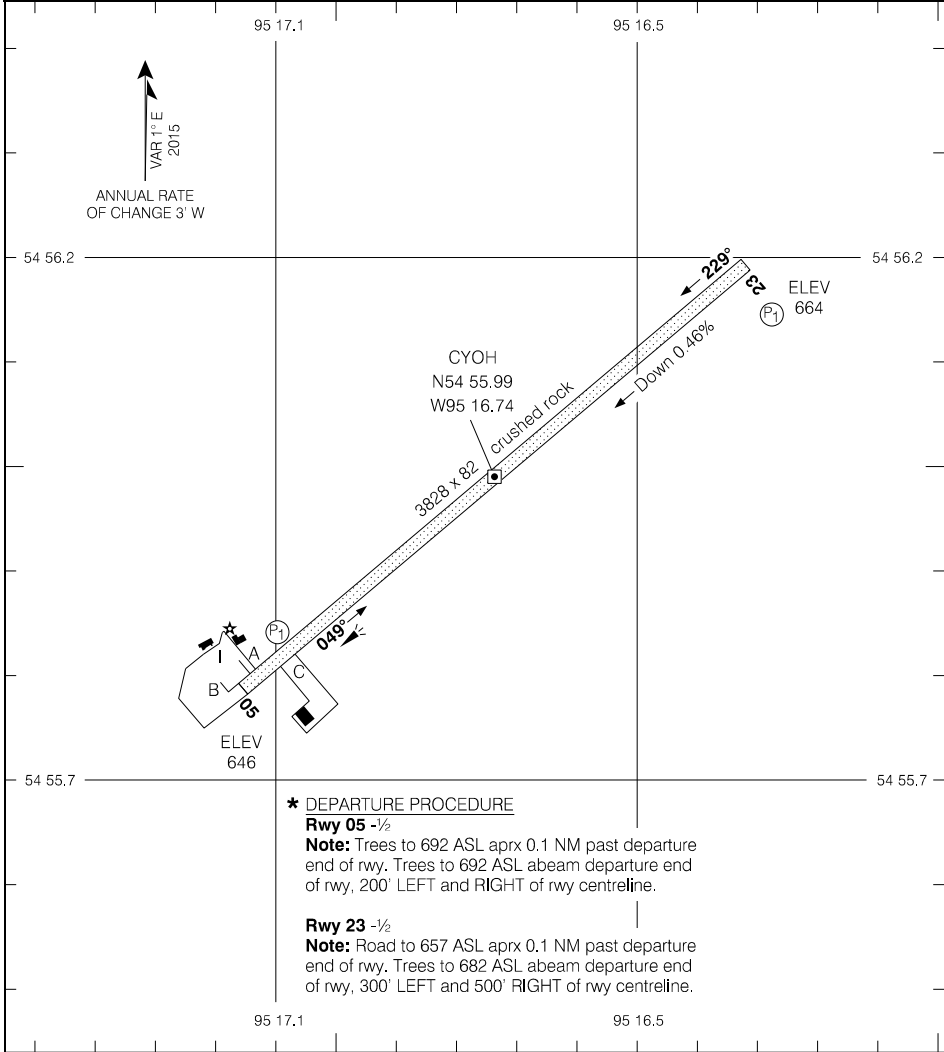


AERODROME CHART

EFF 25 JAN 24

AERODROME CHART

● AUTO - 122.12				● UNICOM - 122.8 (AU)		ATF	
DECL	DISTS	05	23				
TORA		3828	3828				
TODA		4389	4202				
ASDA		3828	3828				
LDA		3828	3828				



Source of Canadian Civil Aeronautical Data: © 2024 NAV CANADA All rights reserved

TAKE-OFF MINIMA

Rwys 05: 23: ★

SCALE IN FEET

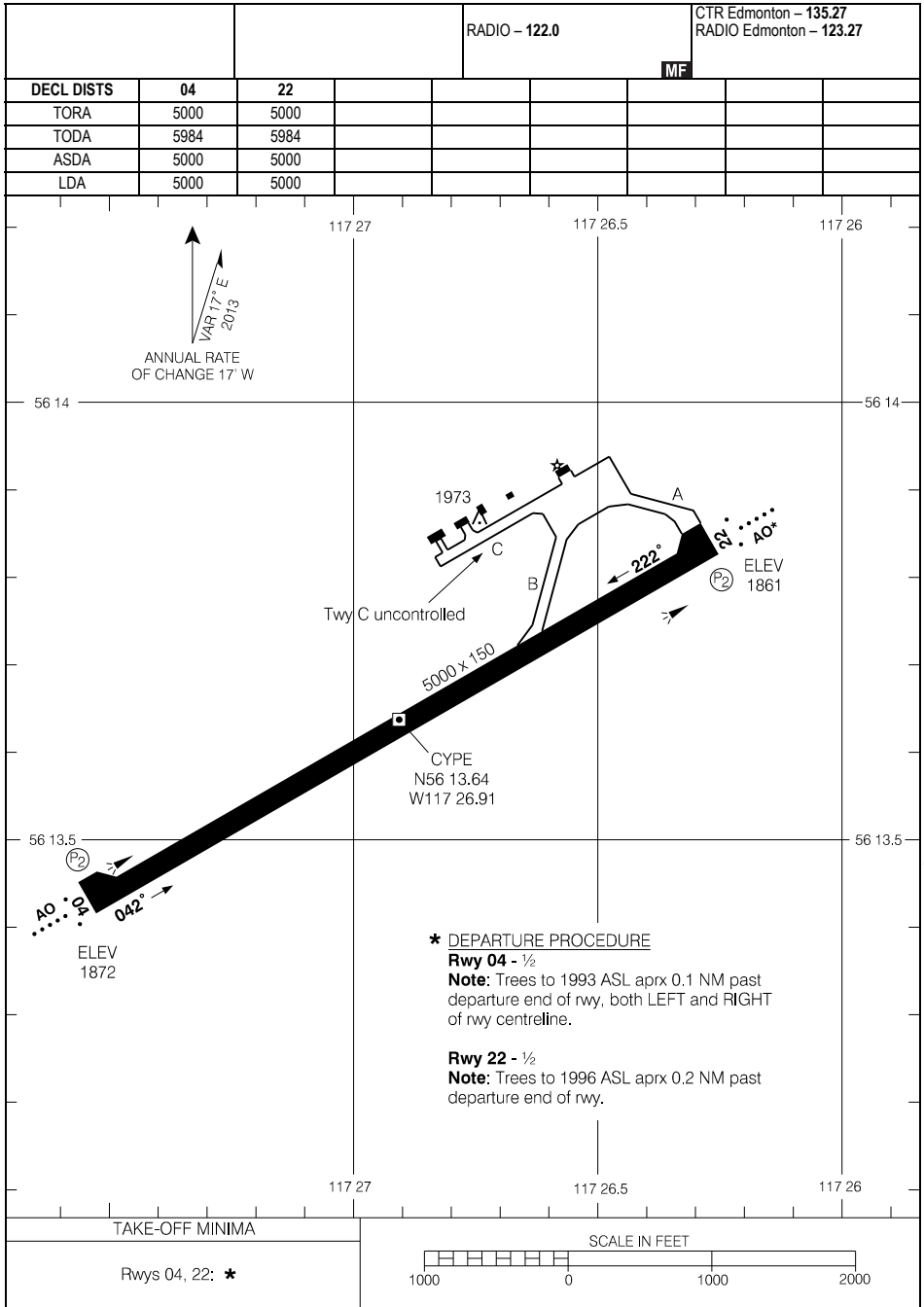
1000 0 1000

AERODROME CHART

EFF 25 JAN 24

CYOH

AERODROME CHART



AERODROME CHART

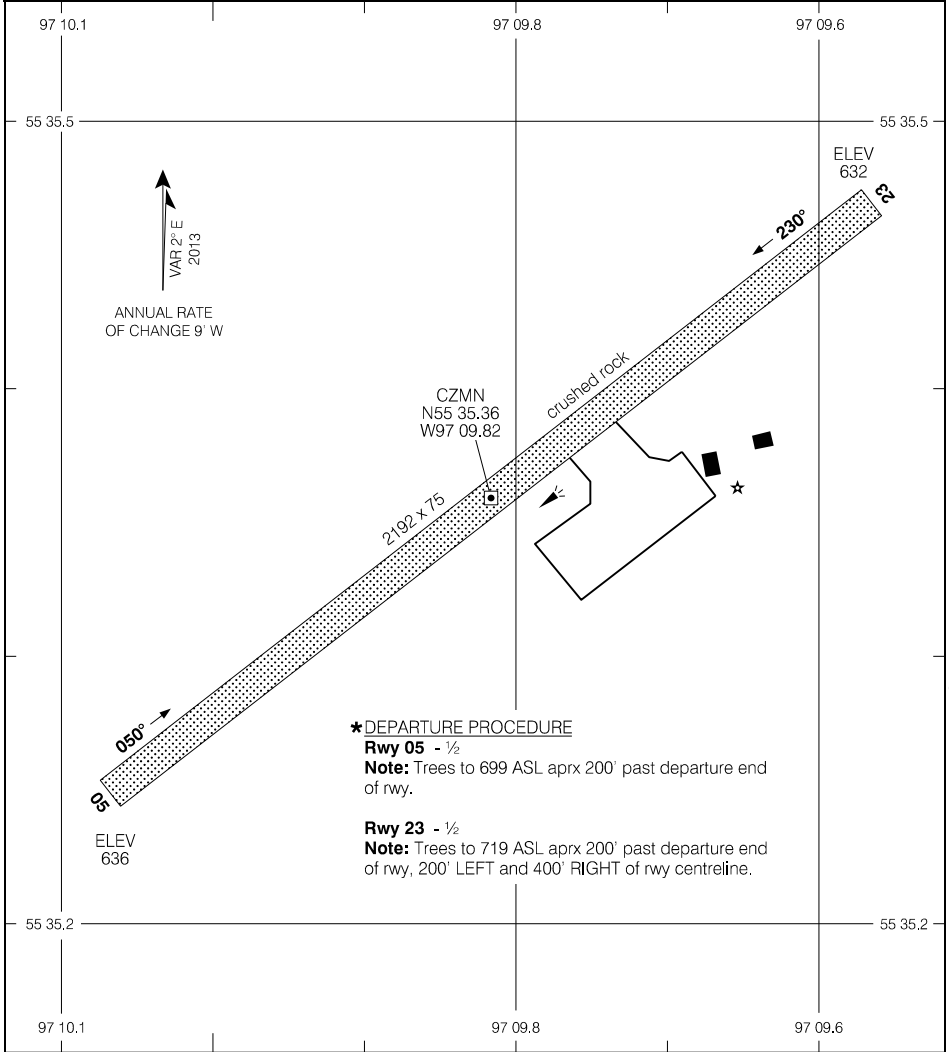
CYPE

EFF 12 OCT 17



AERODROME CHART

				UNICOM - 122.8 (AU)		ATF	
DECL	DISTS	05	23				
TORA		2192	2192				
TODA		2963	3176				
ASDA		2192	2192				
LDA		2192	2192				



Source of Canadian Civil Aeronautical Data: © 2024 NAV CANADA All rights reserved

**\* DEPARTURE PROCEDURE**

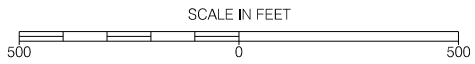
**Rwy 05 - 1/2**

**Note:** Trees to 699 ASL aprx 200' past departure end of rwy.

**Rwy 23 - 1/2**

**Note:** Trees to 719 ASL aprx 200' past departure end of rwy, 200' LEFT and 400' RIGHT of rwy centreline.

TAKE-OFF MINIMA
Rwys 05, 23: *



AERODROME CHART

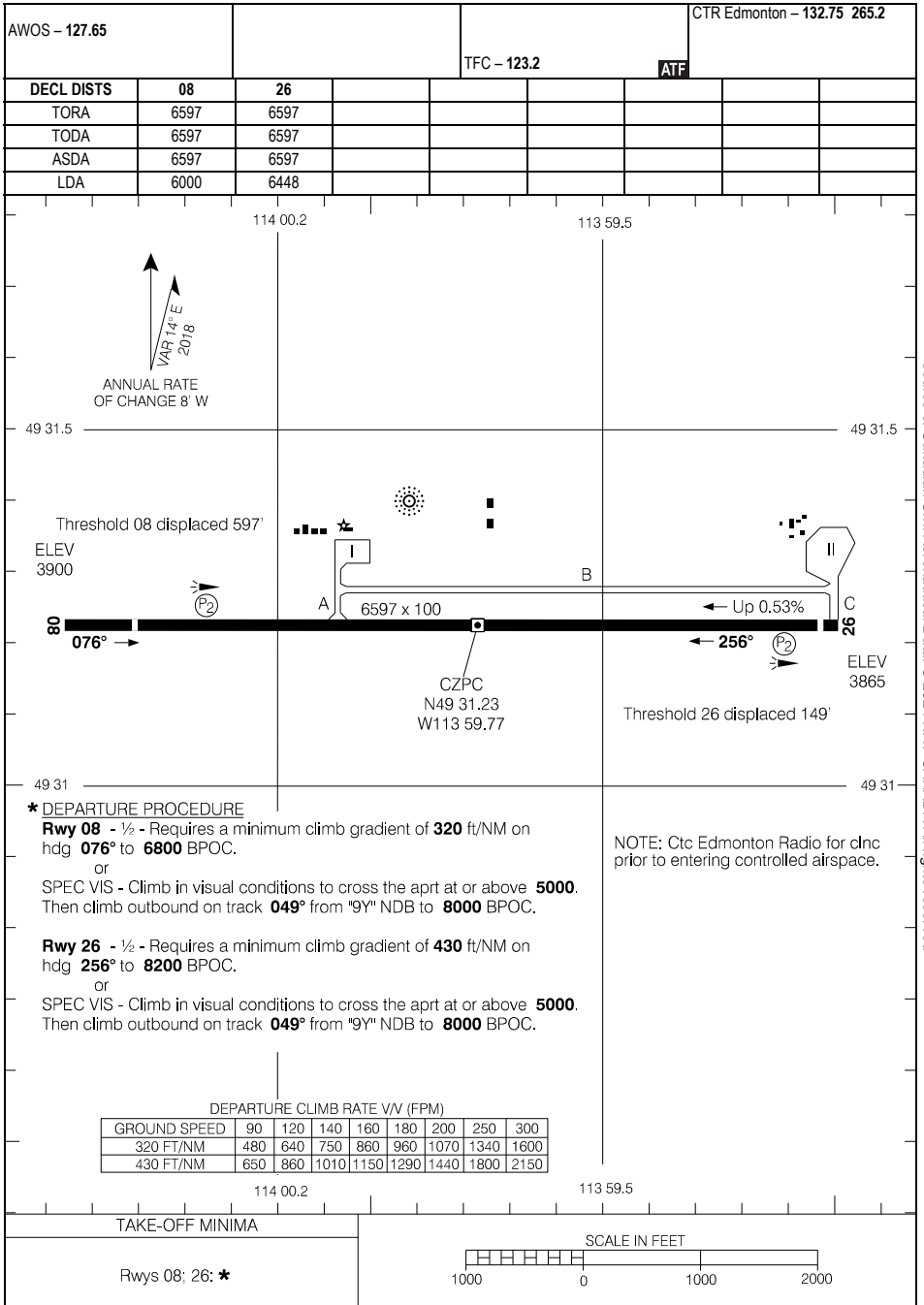
EFF 10 SEP 20

CZMN

CZPC-AD

PINCHER CREEK, AB  
CZPC

# AERODROME CHART



Source of Canadian Civil Aeronautical Data: © 2024 NAV CANADA All rights reserved

# AERODROME CHART

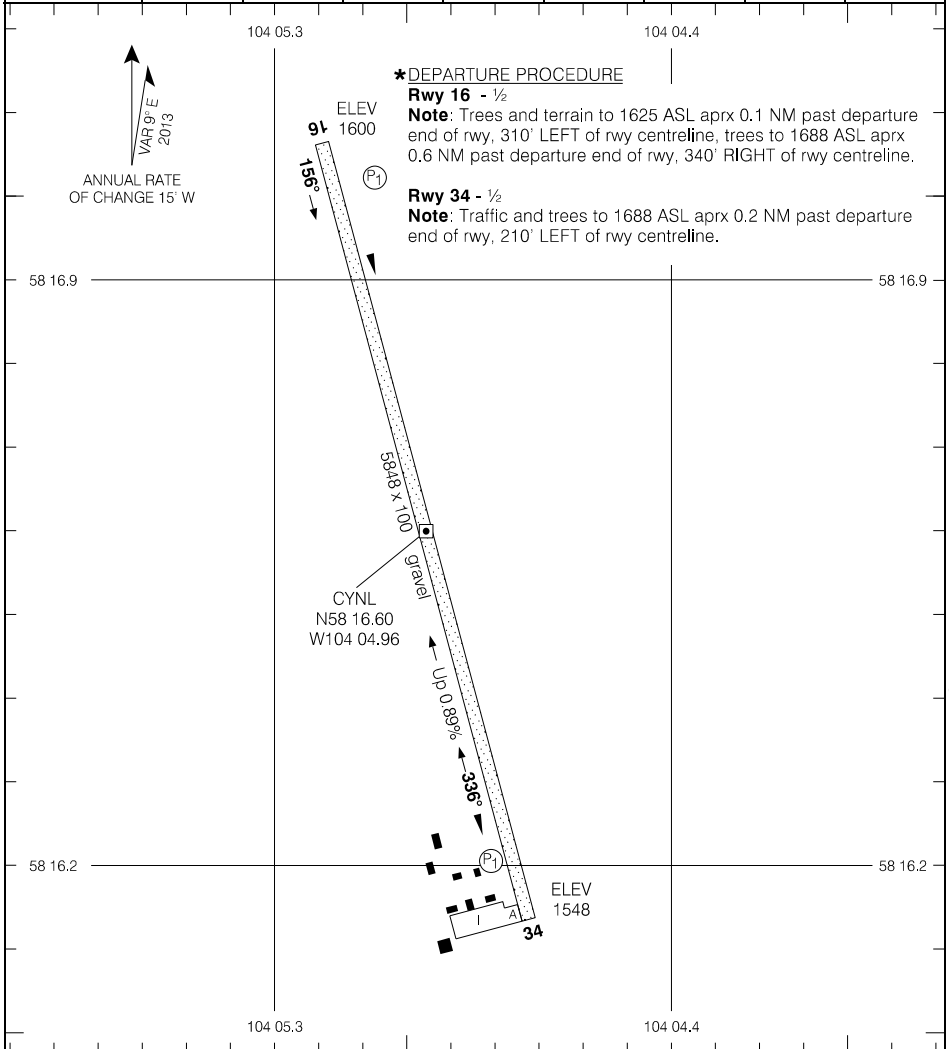
EFF 25 JAN 24

# CZPC

CZPC-AD

AERODROME CHART

AWOS - 122.55				68 Points North UNICOM - 123.3 (AU)		ATF	
DECL	DISTS	16	34				
TORA		5848	5848				
TODA		6832	6832				
ASDA		6048	6048				
LDA		5848	5848				



Source of Canadian Civil Aeronautical Data: © 2024 NAV CANADA All rights reserved

TAKE-OFF MINIMA	SCALE IN FEET
Rwy 16; 34: *	1000 0 1000

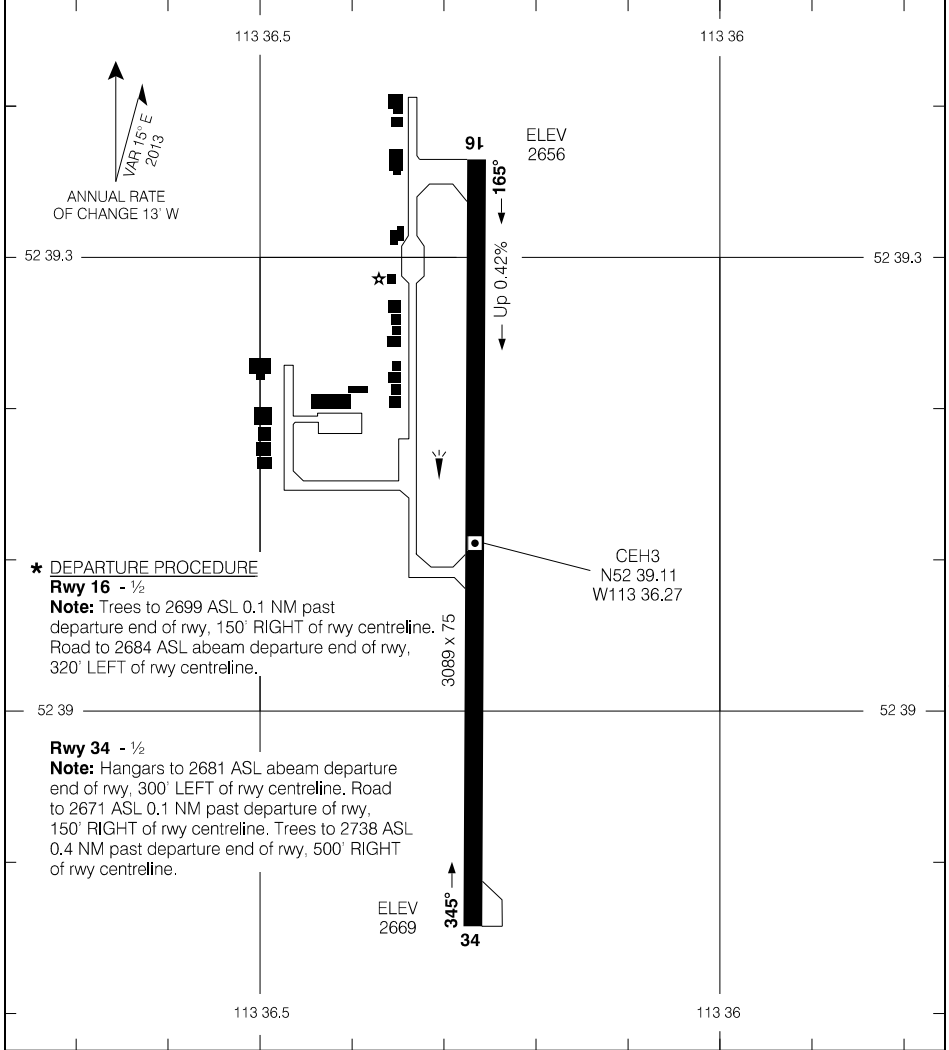
AERODROME CHART

EFF 23 FEB 23

CYNL

AERODROME CHART

				UNICOM - 123.3		CTR Edmonton - 132.85	
						ATF	
<b>DECL</b>	<b>DISTS</b>	<b>16</b>	<b>34</b>				
TORA		3089	3089				
TODA		3089	3089				
ASDA		3089	3089				
LDA		3089	3089				



Source of Canadian Civil Aeronautical Data: © 2024 NAV CANADA All rights reserved

**\* DEPARTURE PROCEDURE**  
**Rwy 16 - 1/2**  
**Note:** Trees to 2699 ASL 0.1 NM past departure end of rwy, 150' RIGHT of rwy centreline. Road to 2684 ASL abeam departure end of rwy, 320' LEFT of rwy centreline.

**Rwy 34 - 1/2**  
**Note:** Hangars to 2681 ASL abeam departure end of rwy, 300' LEFT of rwy centreline. Road to 2671 ASL 0.1 NM past departure of rwy, 150' RIGHT of rwy centreline. Trees to 2738 ASL 0.4 NM past departure end of rwy, 500' RIGHT of rwy centreline.

TAKE-OFF MINIMA

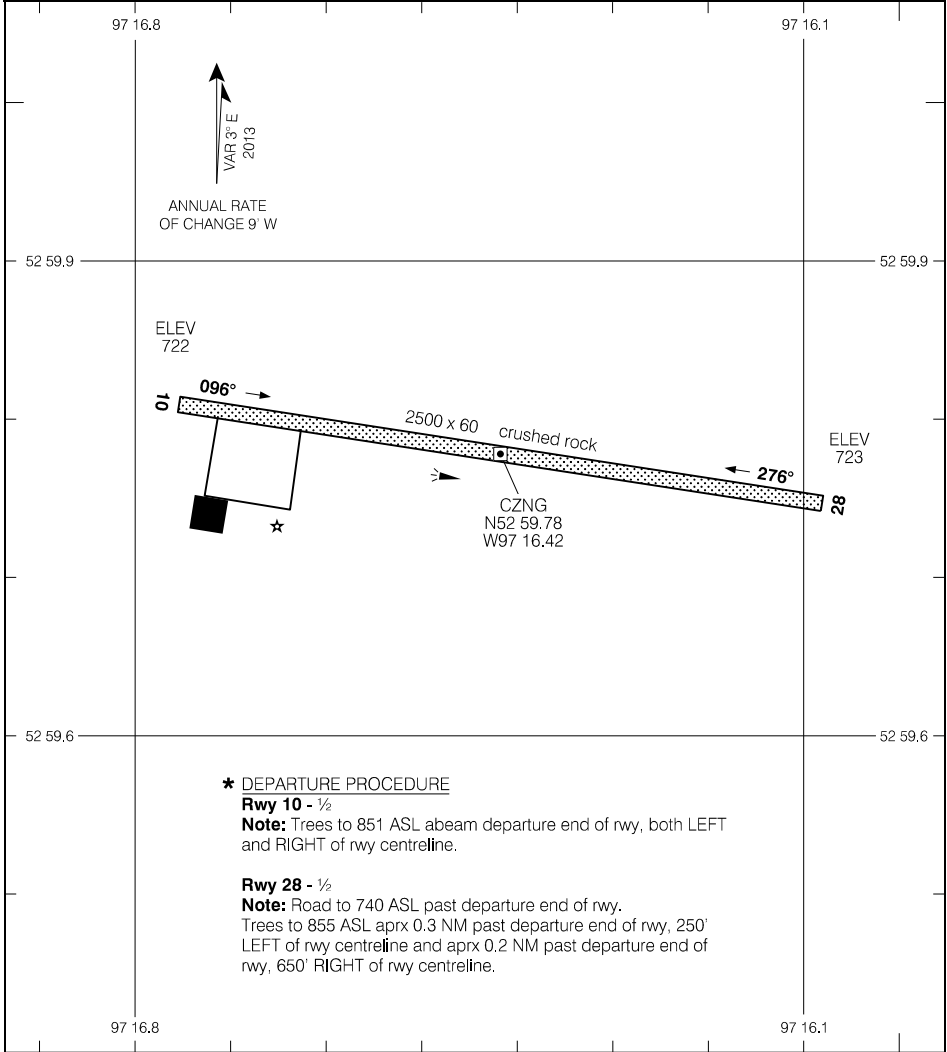
Rwys 16, 34: \*

SCALE IN FEET

1000 0 1000

AERODROME CHART

		UNICOM - 122.8 TFC - 122.8				CTR Winnipeg - 135.1	
DECL DIST		10	28				ATF
TORA		2500	2500				
TODA		3484	2500				
ASDA		2500	2500				
LDA		2500	2500				



Source of Canadian Civil Aeronautical Data: © 2024 NAV CANADA All rights reserved

**\* DEPARTURE PROCEDURE**  
**Rwy 10 - ½**  
**Note:** Trees to 851 ASL abeam departure end of rwy, both LEFT and RIGHT of rwy centreline.  
**Rwy 28 - ½**  
**Note:** Road to 740 ASL past departure end of rwy. Trees to 855 ASL aprx 0.3 NM past departure end of rwy, 250' LEFT of rwy centreline and aprx 0.2 NM past departure end of rwy, 650' RIGHT of rwy centreline.

TAKE-OFF MINIMA

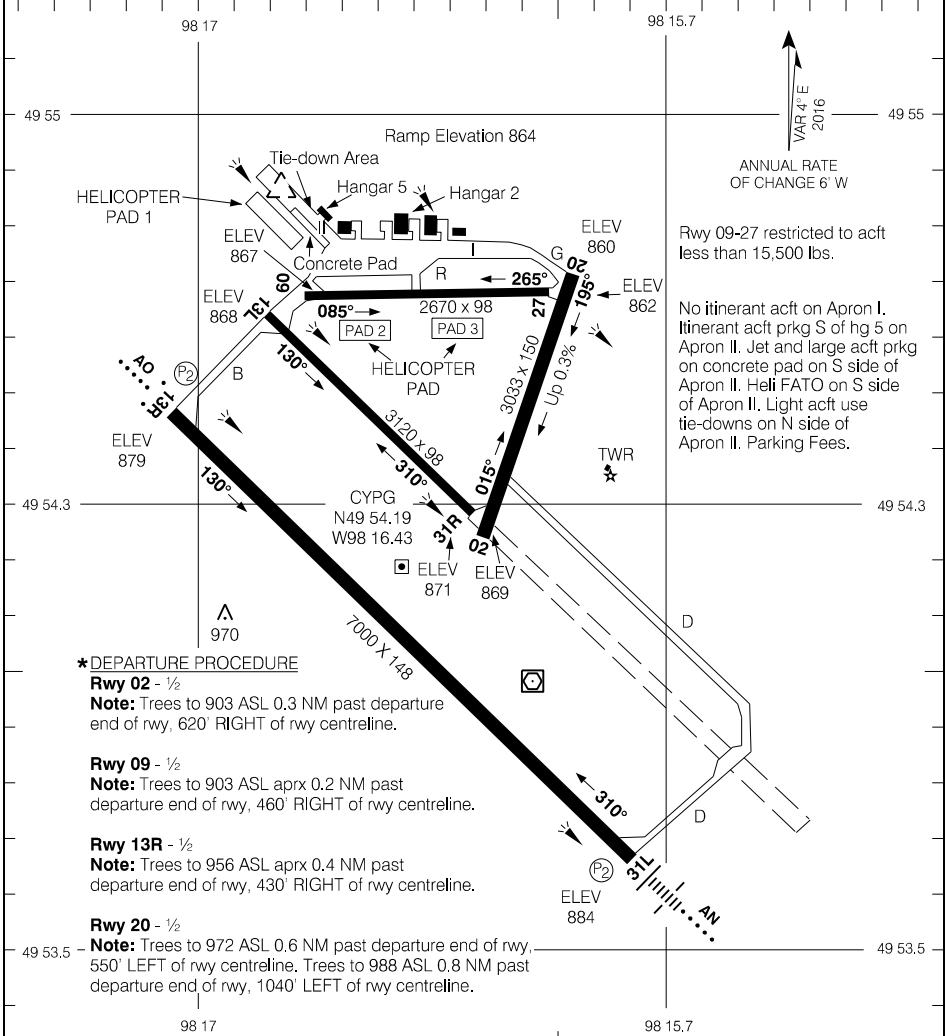
Rwys 10, 28: \*

SCALE IN FEET

500 0 500

AERODROME CHART

● ATIS - 120.85		● GND - 121.7			● TWR - 126.2		TML Winnipeg - 121.0		
					● TFC - 126.2		● ATF*		
<b>DECL</b>	<b>DISTS</b>	<b>13R</b>	<b>31L</b>	<b>13L</b>	<b>31R</b>	<b>02</b>	<b>20</b>	<b>09</b>	<b>27</b>
TORA	7000	7000	3120	3120	3033	3033	2670	2670	2670
TODA	7984	7984	4120	4120	4033	4033	3654	3654	3654
ASDA	7000	7000	3120	3120	3033	3033	2670	2670	2670
LDA	7000	7000	3120	3120	3033	3033	2670	2670	2670



**\* DEPARTURE PROCEDURE**

**Rwy 02 - 1/2**  
**Note:** Trees to 903 ASL 0.3 NM past departure end of rwy, 620' RIGHT of rwy centreline.

**Rwy 09 - 1/2**  
**Note:** Trees to 903 ASL aprx 0.2 NM past departure end of rwy, 460' RIGHT of rwy centreline.

**Rwy 13R - 1/2**  
**Note:** Trees to 956 ASL aprx 0.4 NM past departure end of rwy, 430' RIGHT of rwy centreline.

**Rwy 20 - 1/2**  
**Note:** Trees to 972 ASL 0.6 NM past departure end of rwy, 550' LEFT of rwy centreline. Trees to 988 ASL 0.8 NM past departure end of rwy, 1040' LEFT of rwy centreline.

TAKE-OFF MINIMA

Rwys 13L; 27; 31L; 31R: 1/2
Rwys 02; 09; 13R; 20: *

SCALE IN FEET

AERODROME CHART

EFF 23 FEB 23

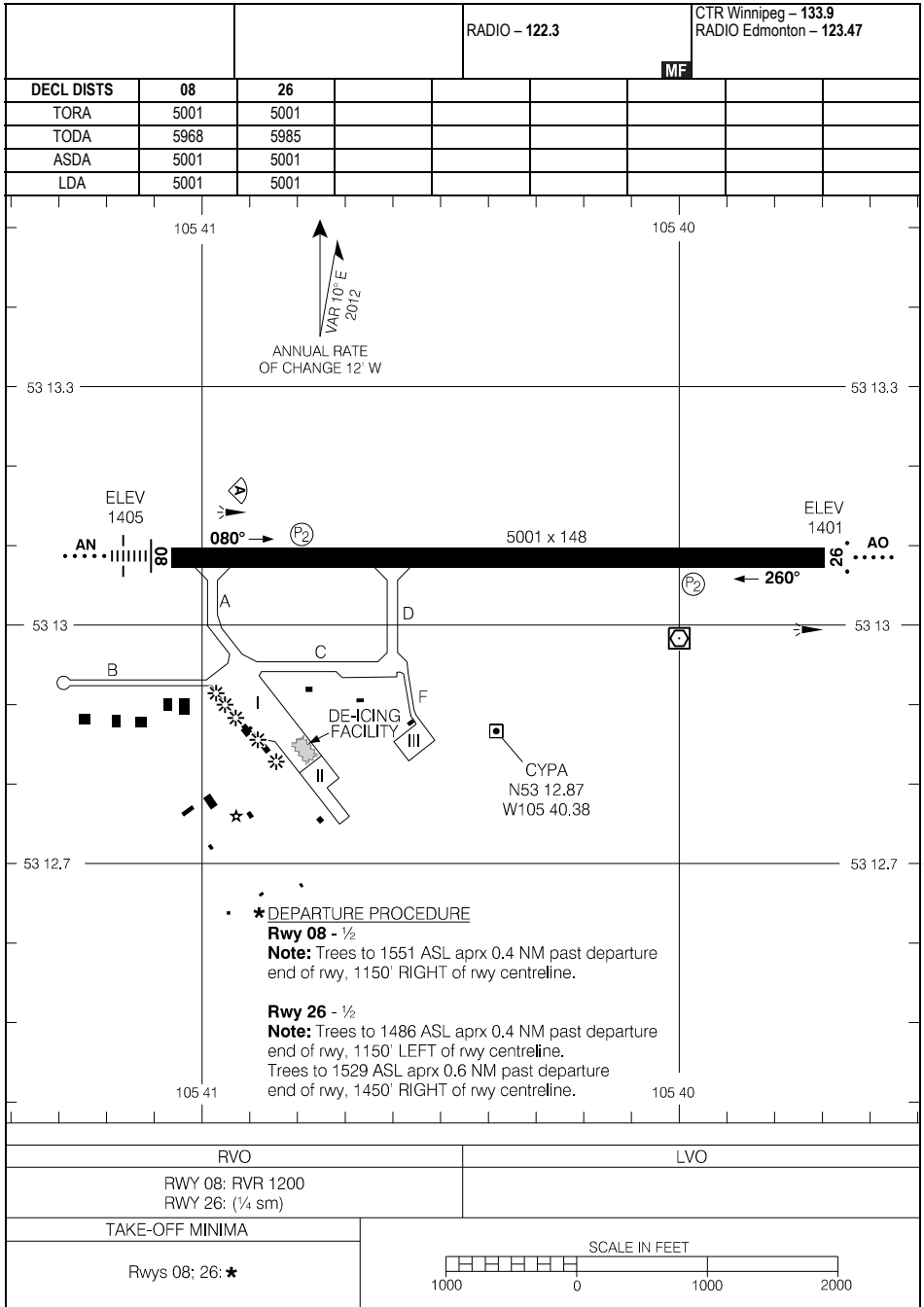
CYPG

Source of Canadian Civil Aeronautical Data: © 2024 NAV CANADA All rights reserved

CYPA-AD

PRINCE ALBERT (GLASS FIELD), SK  
CYPA

AERODROME CHART



Source of Canadian Civil Aeronautical Data: © 2024 NAV CANADA All rights reserved

AERODROME CHART

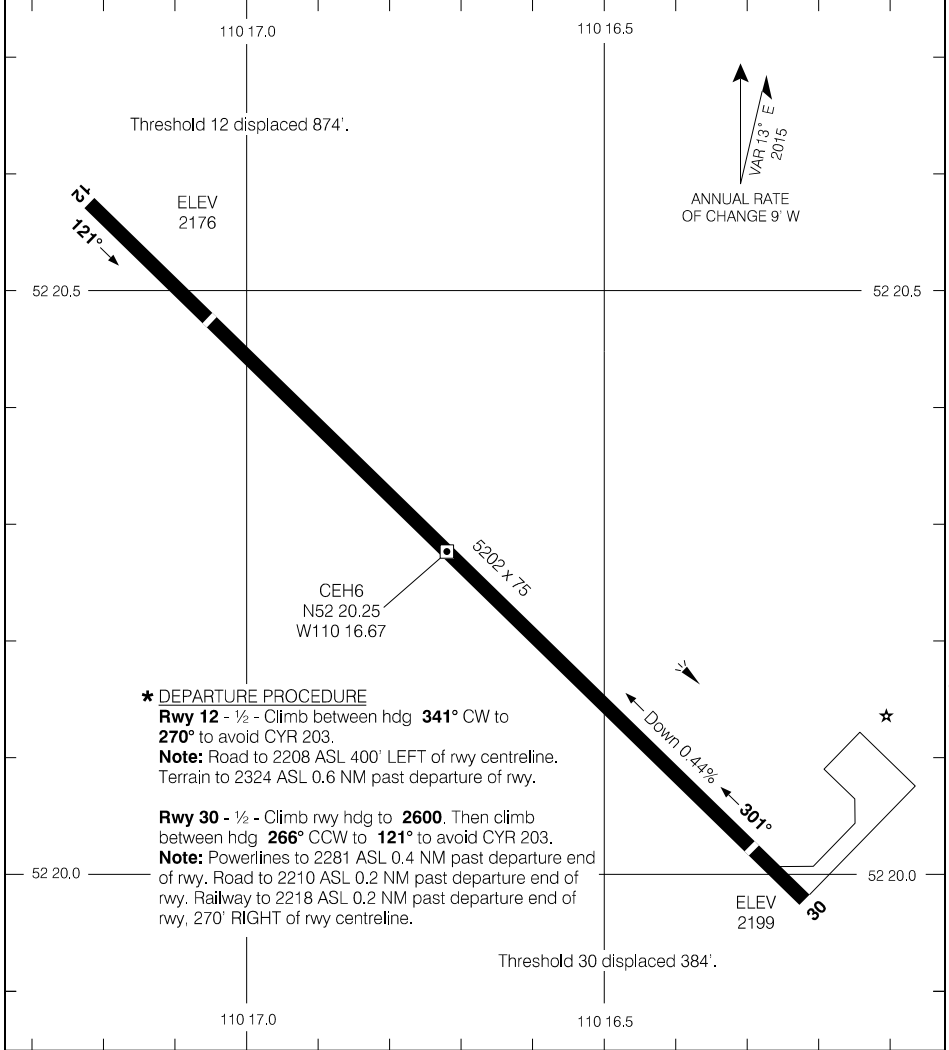
CYPA

EFF 25 JAN 24

CYPA-AD

AERODROME CHART

				UNICOM - 122.8		CTR Edmonton - 133.45	
						ATF	
DECL	DISTS	12	30				
TORA		5202	5202				
TODA		5202	5202				
ASDA		5202	5202				
LDA		4328	4818				



Source of Canadian Civil Aeronautical Data: © 2024 NAV CANADA All rights reserved

TAKE-OFF MINIMA	SCALE IN FEET
Rwys 12; 30: *	1000 0 1000 2000

AERODROME CHART

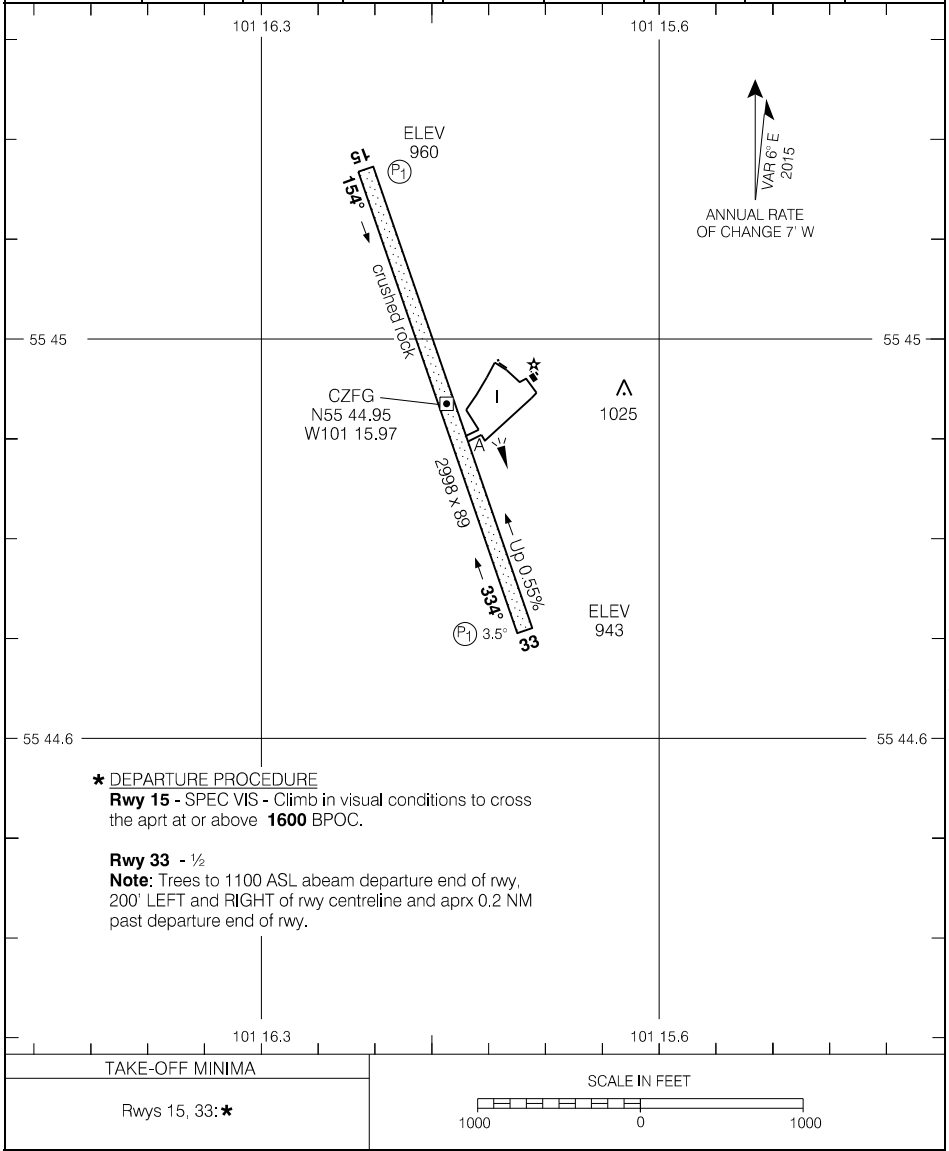
EFF 25 JAN 24

CEH6



AERODROME CHART

				UNICOM - 122.8 (AU)		CTR Winnipeg - 135.05	
						ATF	
DECL	DISTS	15	33				
TORA		2998	2998				
TODA		3982	3982				
ASDA		2998	2998				
LDA		2998	2998				



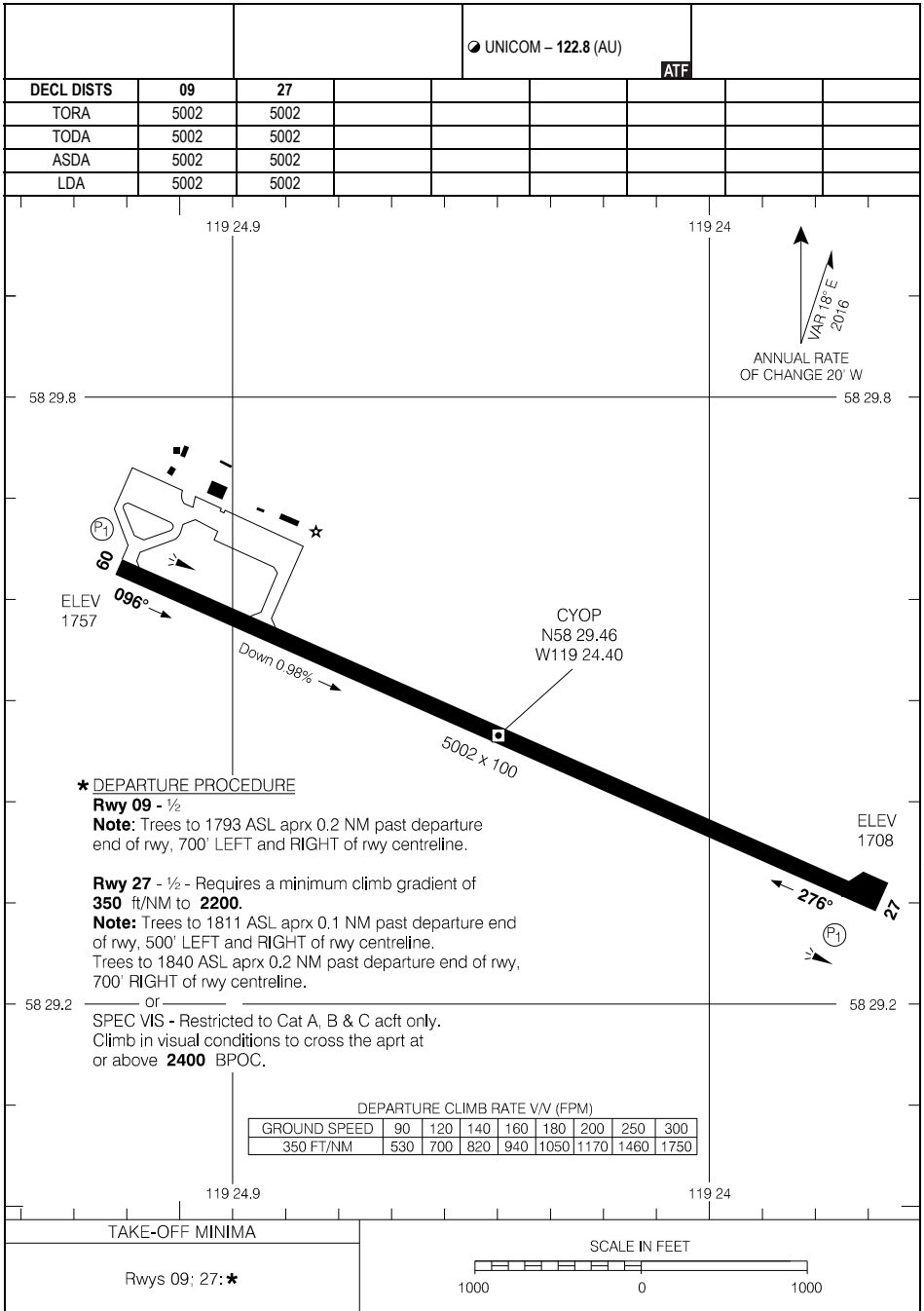
Source of Canadian Civil Aeronautical Data: © 2024 NAV CANADA All rights reserved

**\* DEPARTURE PROCEDURE**  
**Rwy 15 - SPEC VIS** - Climb in visual conditions to cross the apt at or above **1600** BPOC.  
**Rwy 33 - 1/2**  
**Note:** Trees to 1100 ASL abeam departure end of rwy, 200' LEFT and RIGHT of rwy centreline and aprx 0.2 NM past departure end of rwy.

AERODROME CHART

EFF 30 JAN 20

AERODROME CHART



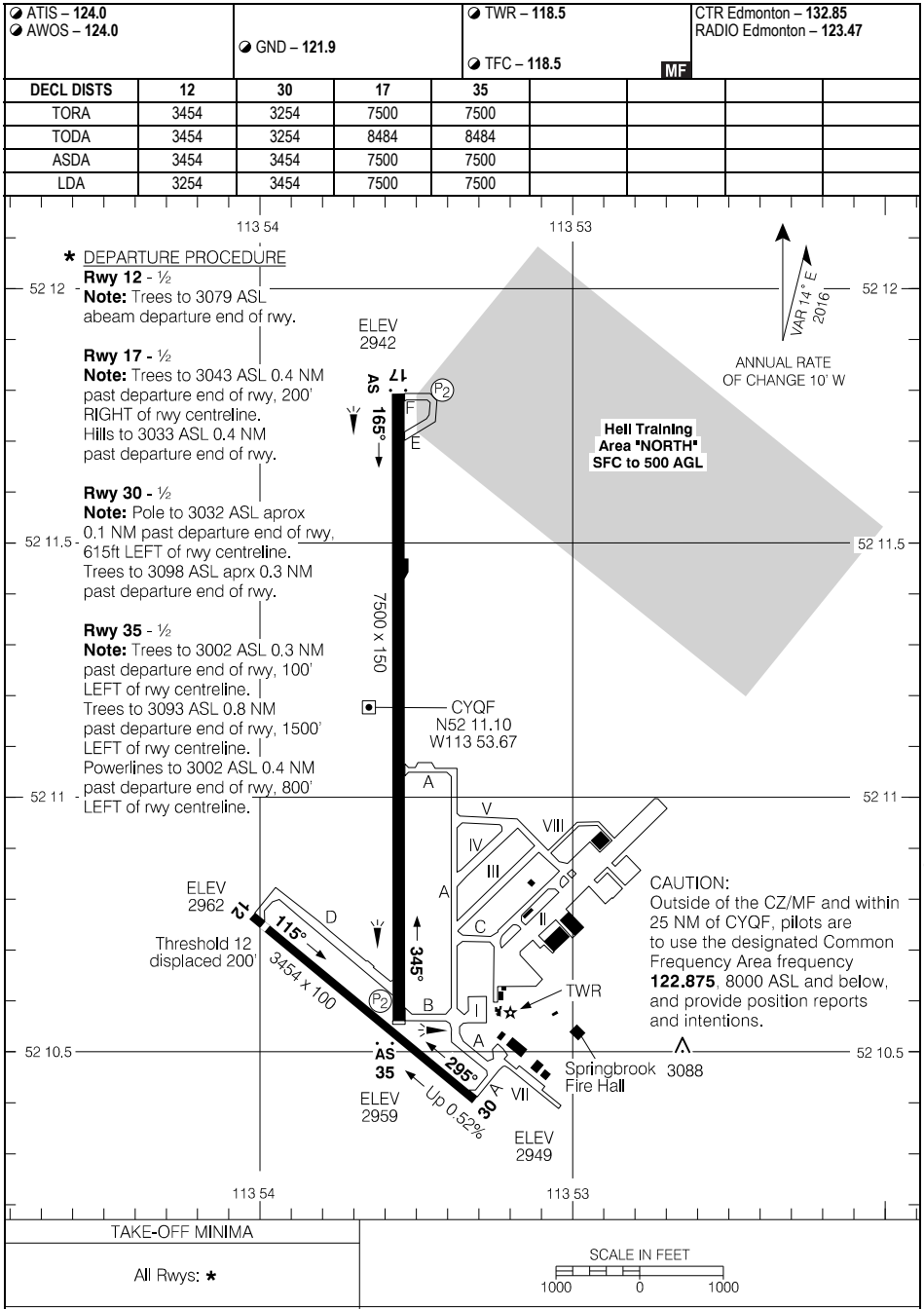
Source of Canadian Civil Aeronautical Data: © 2024 NAV CANADA All rights reserved

AERODROME CHART

EFF 5 NOV 20

CYOP

AERODROME CHART



Source of Canadian Civil Aeronautical Data: © 2024 NAV CANADA All rights reserved

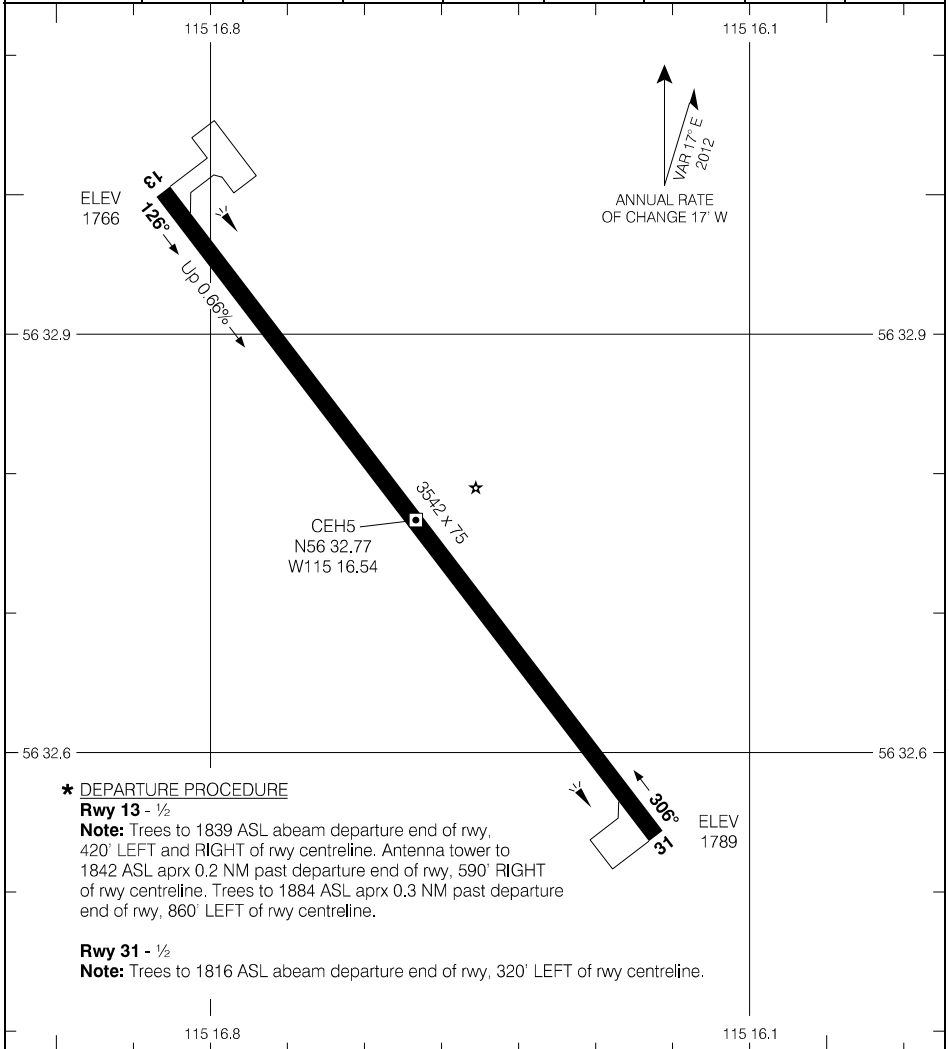
AERODROME CHART

EFF 23 FEB 23

CYQF

AERODROME CHART

				TFC - 123.2		CTR Edmonton - 135.27	
						ATF	
DECL DIST	13	31					
TORA	3542	3542					
TODA	3542	3542					
ASDA	3542	3542					
LDA	3542	3542					



Source of Canadian Civil Aeronautical Data: © 2024 NAV CANADA All rights reserved

**\* DEPARTURE PROCEDURE**

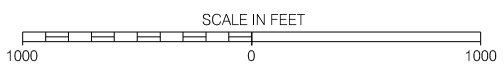
**Rwy 13 - ½**

**Note:** Trees to 1839 ASL abeam departure end of rwy, 420' LEFT and RIGHT of rwy centreline. Antenna tower to 1842 ASL aprx 0.2 NM past departure end of rwy, 590' RIGHT of rwy centreline. Trees to 1884 ASL aprx 0.3 NM past departure end of rwy, 860' LEFT of rwy centreline.

**Rwy 31 - ½**

**Note:** Trees to 1816 ASL abeam departure end of rwy, 320' LEFT of rwy centreline.

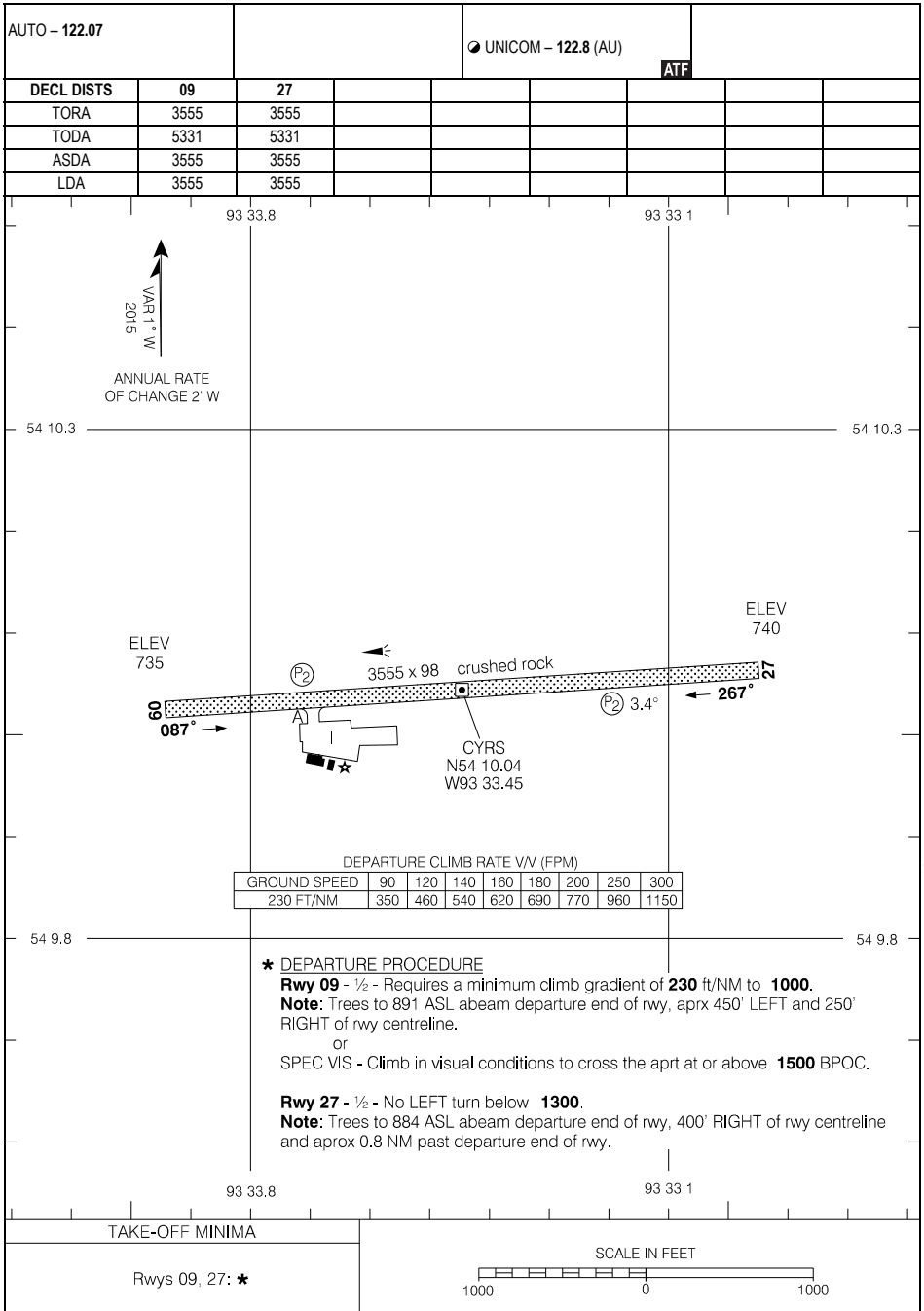
TAKE-OFF MINIMA
Rwys 13; 31: *



AERODROME CHART

CEH5

AERODROME CHART



Source of Canadian Civil Aeronautical Data: © 2024 NAV CANADA All rights reserved

AERODROME CHART

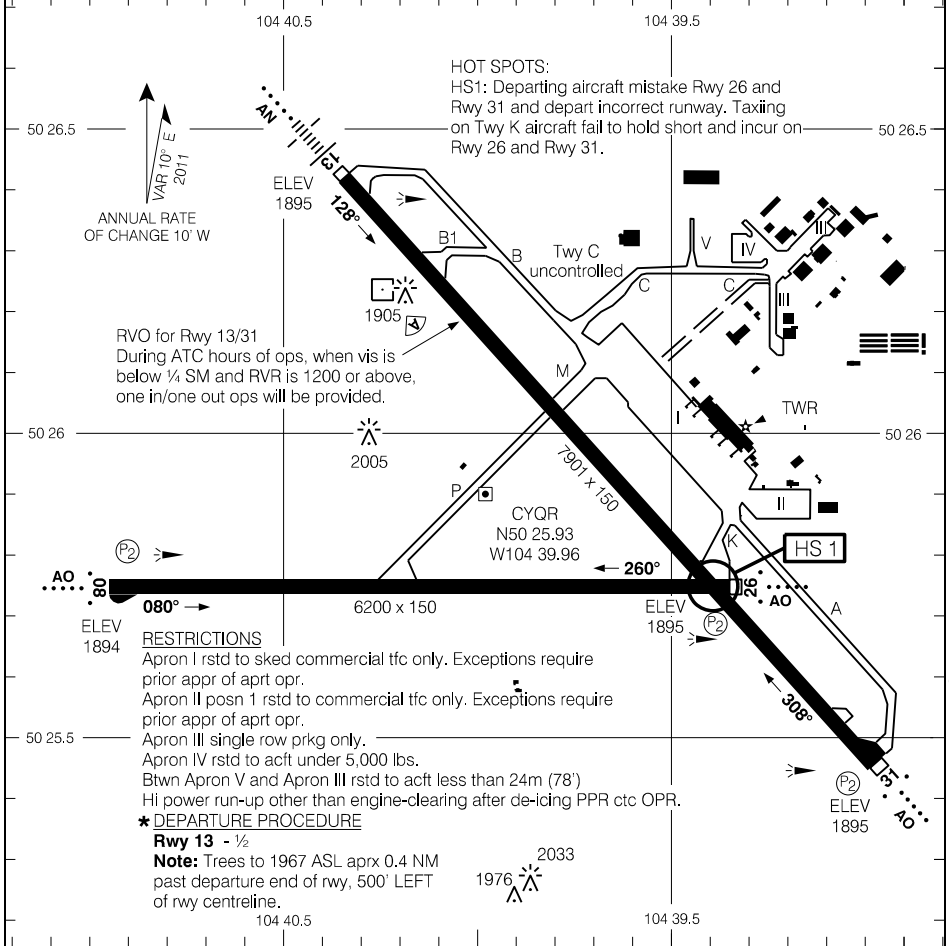
EFF 25 JAN 24

CYRS

AERODROME CHART

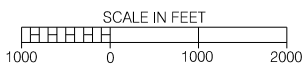
ATIS - 127.0		GND - 121.9		TWR - 118.6 RADIO - 118.6		CTR Winnipeg - 120.1 RADIO Edmonton - 123.55	
MF							

DECL	DISTS	08	26	13	31				
TORA		6200	6200	7901	7901				
TODA		7184	7184	8885	8885				
ASDA		6200	6200	7901	7901				
LDA		6200	6200	7901	7901				



Source of Canadian Civil Aeronautical Data: © 2024 NAV CANADA All rights reserved

RUNWAY LEVEL OF SERVICE	
RVO	LVO
Rwy 13: RVR 1200 Rwy 31: (1/2sm)	NOT AUTHORIZED
TAKE-OFF MINIMA	
Rwys 08, 26, 31: 1/2	
Rwy 13: *	

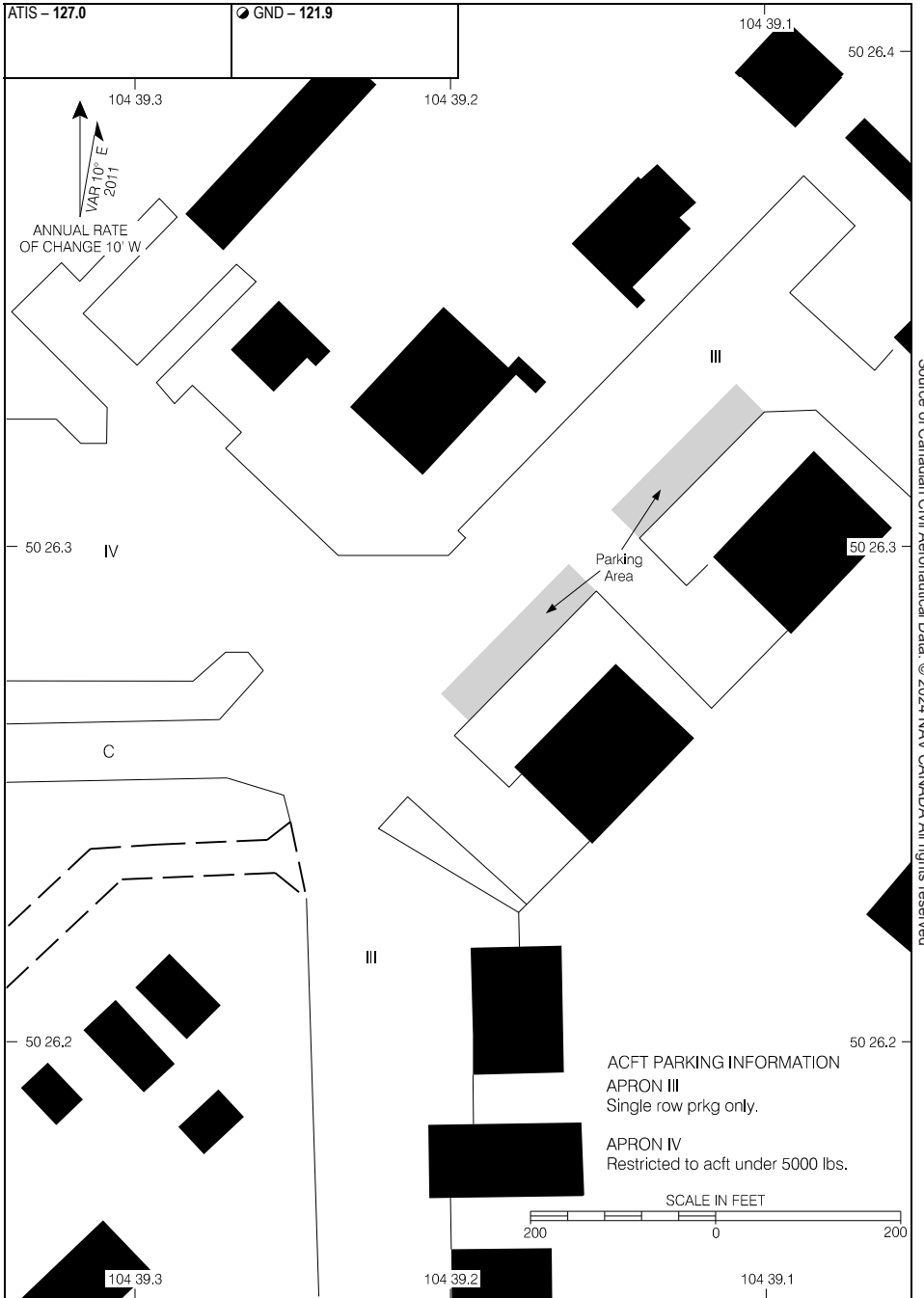


AERODROME CHART

EFF 21 MAR 24

CYQR

PARKING AREAS



Source of Canadian Civil Aeronautical Data: © 2024 NAV CANADA All rights reserved

PARKING AREAS

EFF 24 MAR 22

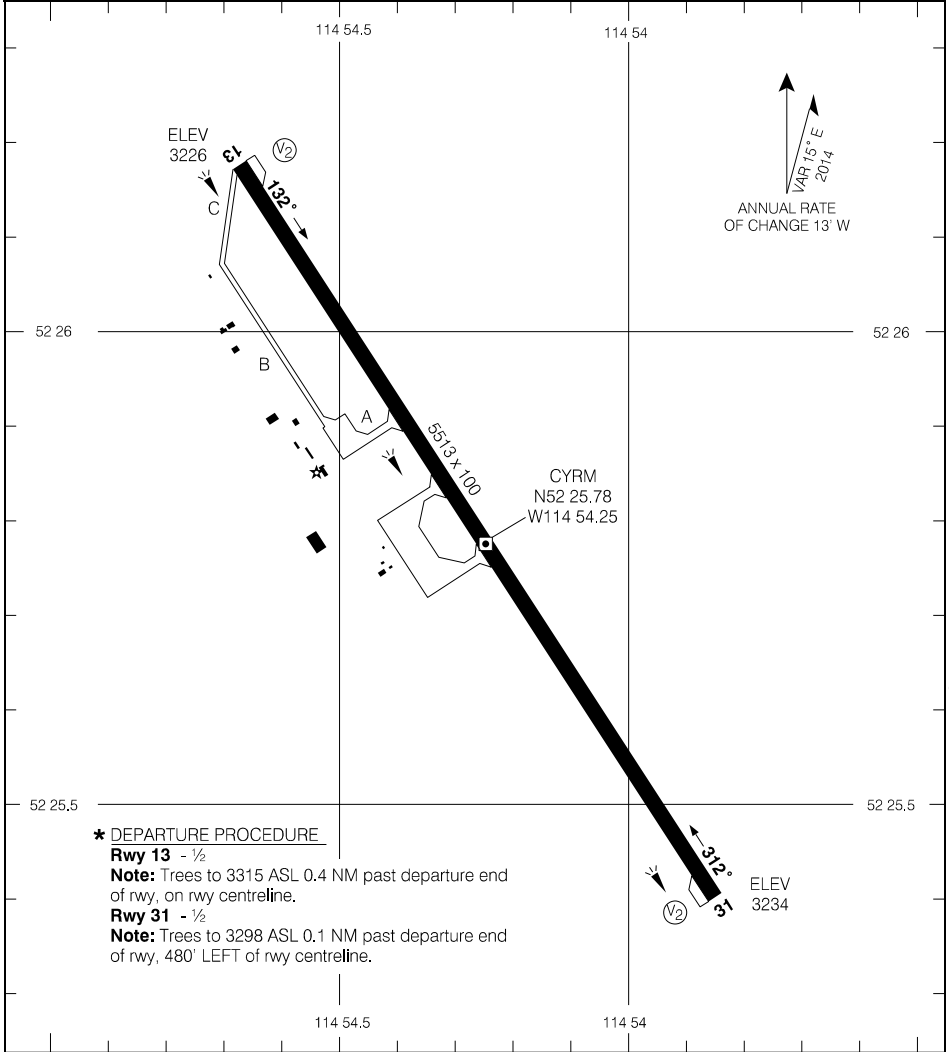
CYQR

CYRM-AD

ROCKY MOUNTAIN HOUSE, AB  
CYRM

# AERODROME CHART

AUTO - 131.97				TFC - 122.8		CTR Edmonton - 134.3	
<b>DECL DIST</b>	<b>13</b>	<b>31</b>					
TORA	5513	5513					
TODA	6303	6213					
ASDA	5513	5513					
LDA	5513	5513					



**\* DEPARTURE PROCEDURE**

**Rwy 13** - 1/2

**Note:** Trees to 3315 ASL 0.4 NM past departure end of rwy, on rwy centreline.

**Rwy 31** - 1/2

**Note:** Trees to 3298 ASL 0.1 NM past departure end of rwy, 480' LEFT of rwy centreline.

TAKE-OFF MINIMA

Rwys 13; 31: \*



Source of Canadian Civil Aeronautical Data: © 2024 NAV CANADA All rights reserved

# AERODROME CHART

EFF 23 FEB 23

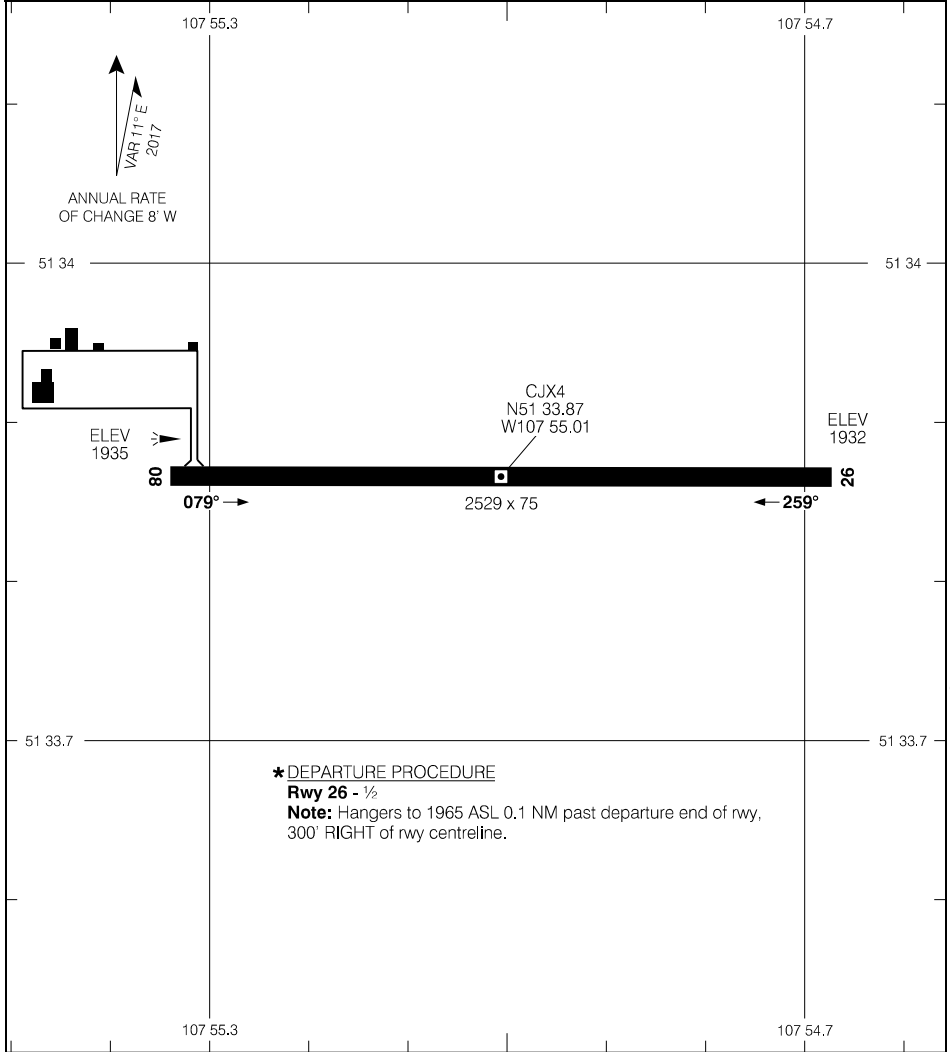
CYRM-AD

# CYRM



AERODROME CHART

				CTR Winnipeg - 134.32	
		TFC - 122.8			
<b>DECL</b>	<b>DISTS</b>	<b>08</b>	<b>26</b>		
TORA		2529	2529		
TODA		2529	2529		
ASDA		2529	2529		
LDA		2529	2529		

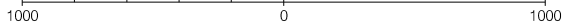


**\* DEPARTURE PROCEDURE**  
**Rwy 26 - 1/2**  
**Note:** Hangers to 1965 ASL 0.1 NM past departure end of rwy,  
 300' RIGHT of rwy centreline.

TAKE-OFF MINIMA

Rwy 08: 1/2  
 Rwy 26: ★

SCALE IN FEET



Source of Canadian Civil Aeronautical Data: © 2024 NAV CANADA All rights reserved

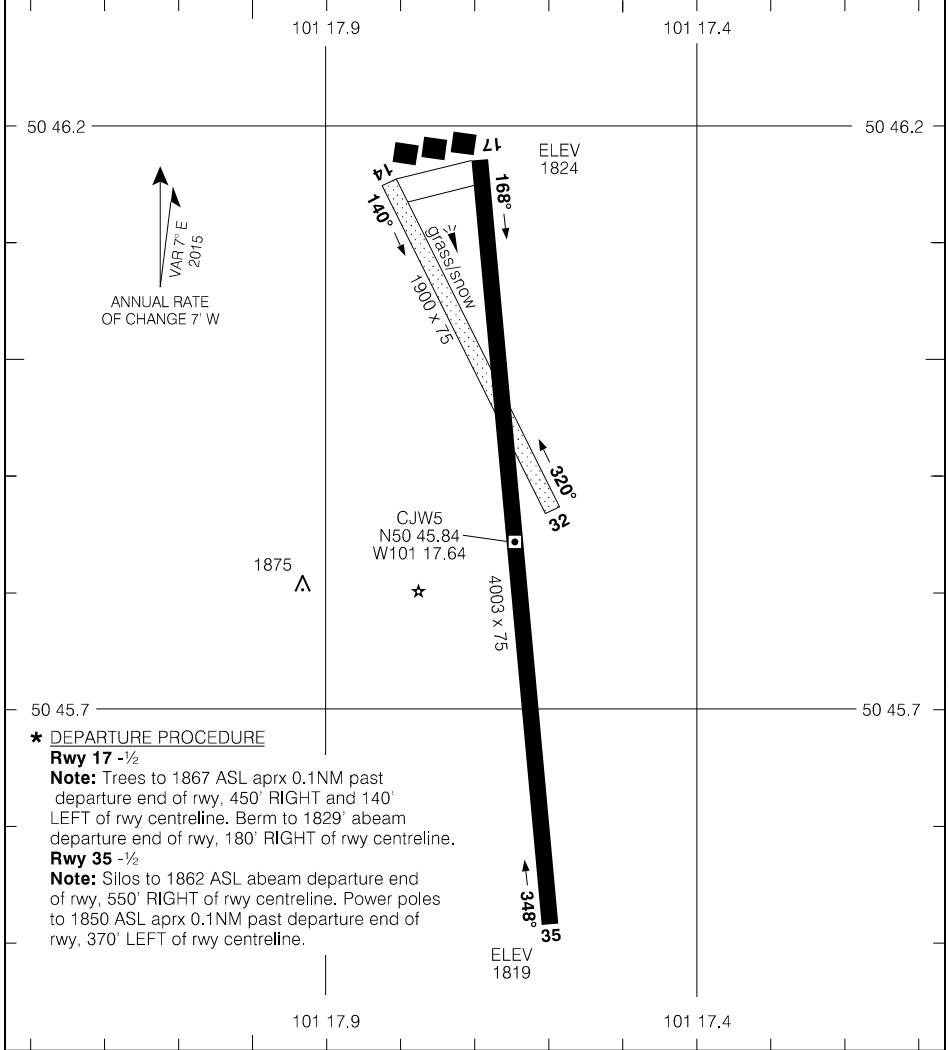
AERODROME CHART

EFF 24 MAR 22

CJX4

AERODROME CHART

					UNICOM - 122.8		CTR Winnipeg - 132.52	
					ATF			
DECL	DISTS	14	32	17	35			
TORA		1900	1900	4003	4003			
TODA		1900	1900	4003	4003			
ASDA		1900	1900	4003	4003			
LDA		1900	1900	4003	4003			



Source of Canadian Civil Aeronautical Data: © 2024 NAV CANADA All rights reserved

**\* DEPARTURE PROCEDURE**  
**Rwy 17 -1/2**  
**Note:** Trees to 1867 ASL aprx 0.1NM past departure end of rwy, 450' RIGHT and 140' LEFT of rwy centreline. Berm to 1829' abeam departure end of rwy, 180' RIGHT of rwy centreline.  
**Rwy 35 -1/2**  
**Note:** Silos to 1862 ASL abeam departure end of rwy, 550' RIGHT of rwy centreline. Power poles to 1850 ASL aprx 0.1NM past departure end of rwy, 370' LEFT of rwy centreline.

TAKE-OFF MINIMA	SCALE
Rwys 14, 32: NOT ASSESSED Rwys 17, 35: *	1000 0 1000

AERODROME CHART

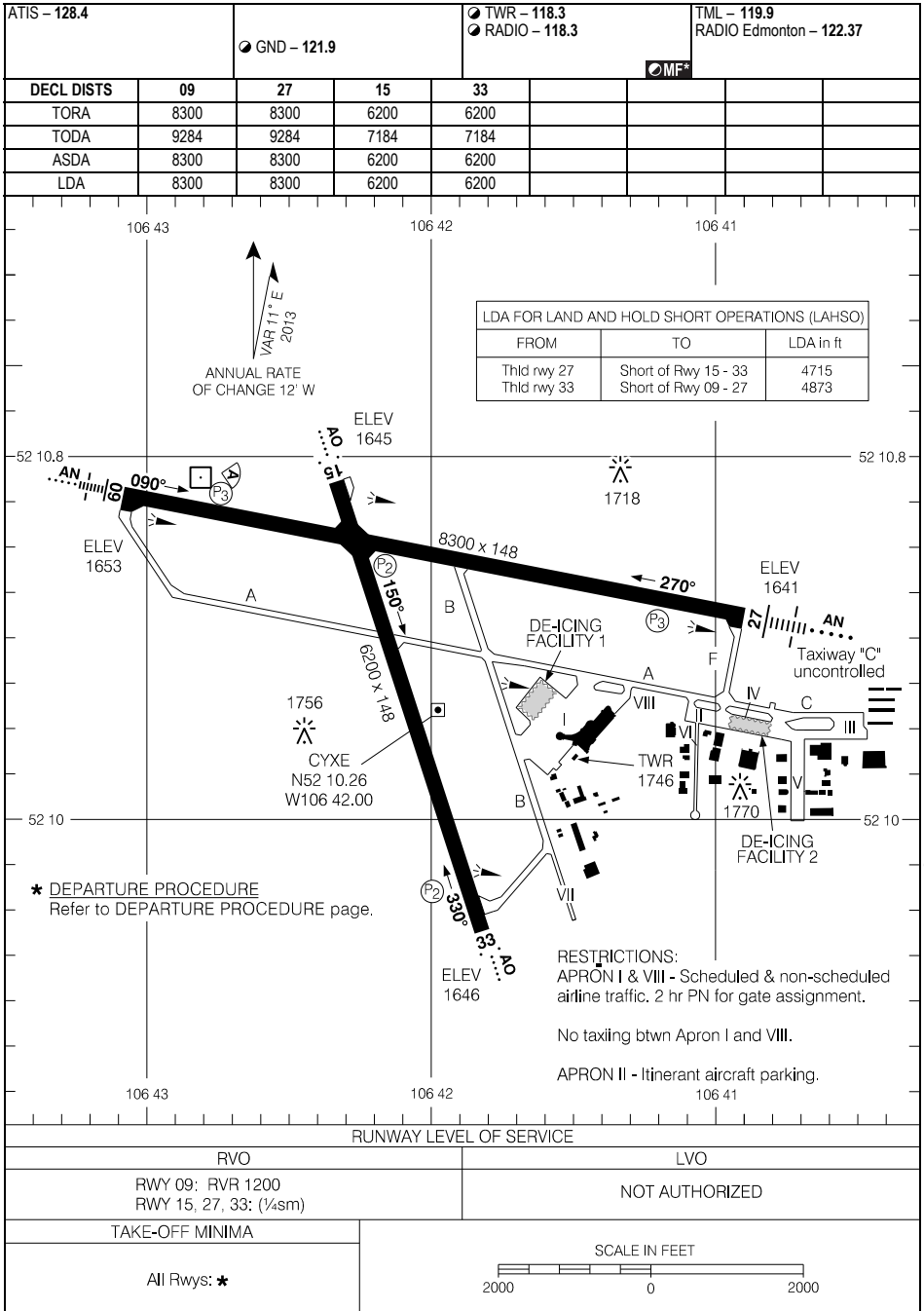
EFF 23 FEB 23

CJW5

CYXE-AD

SASKATOON/JOHN G. DIFENBAKER INTL, SK  
CYXE

AERODROME CHART



Source of Canadian Civil Aeronautical Data: © 2024 NAV CANADA All rights reserved

AERODROME CHART

EFF 30 NOV 23

CYXE

CYXE-AD

## REDUCED VISIBILITY PROCEDURES

**Reduced Visibility Procedures (RVR less than 2600 to 1200 ft)**

If any portion of the airport drops below  $\frac{1}{2}$  SM or 2600 RVR but is at or above  $\frac{1}{4}$  SM or 1200 RVR, the airport is considered to be operating in RVOP with no restrictions to aircraft or vehicles.

If any portion of the airport drops below  $\frac{1}{4}$  SM or 1200 RVR, provided the runway of intended use is at or above  $\frac{1}{4}$  SM or 1200 RVR, the following procedures shall be implemented:

- Any runway that is below  $\frac{1}{4}$  SM or 1200 RVR will not be used for arrivals or departures.
- Restrictions apply to vehicles and aircraft on the manoeuvring area. Only one aircraft, helicopter or vehicle will be given permission to operate on the manoeuvring area at any given time (except as permitted below under Vehicle Exceptions).
- Towing of aircraft on the manoeuvring area is not permitted.

**Departures**

An aircraft may be taxied for departure if the runway of intended use is at or above  $\frac{1}{4}$  SM or 1200 RVR provided no other aircraft or vehicle is on the manoeuvring area.

If the visibility drops below  $\frac{1}{4}$  SM or 1200 RVR after taxi clearance was issued, the aircraft may continue to taxi.

An aircraft may depart during RVOP operations provided the RVR serving the departure runway is at or above  $\frac{1}{4}$  SM or 1200 RVR.

**Arrivals**

An aircraft may land and taxi if the runway of intended use is at or above  $\frac{1}{4}$  SM or 1200 RVR provided no other aircraft or vehicle is on the manoeuvring area.

Arrivals will be in accordance with applicable approach minima or approach ban considerations. After landing, the aircraft may taxi provided no other aircraft or vehicle is on the manoeuvring area.

If the visibility for the runway of intended use drops below  $\frac{1}{4}$  SM or 1200 RVR after an arriving aircraft crosses the final approach fix (FAF), the aircraft may land and taxi in.

**Vehicle Exceptions**

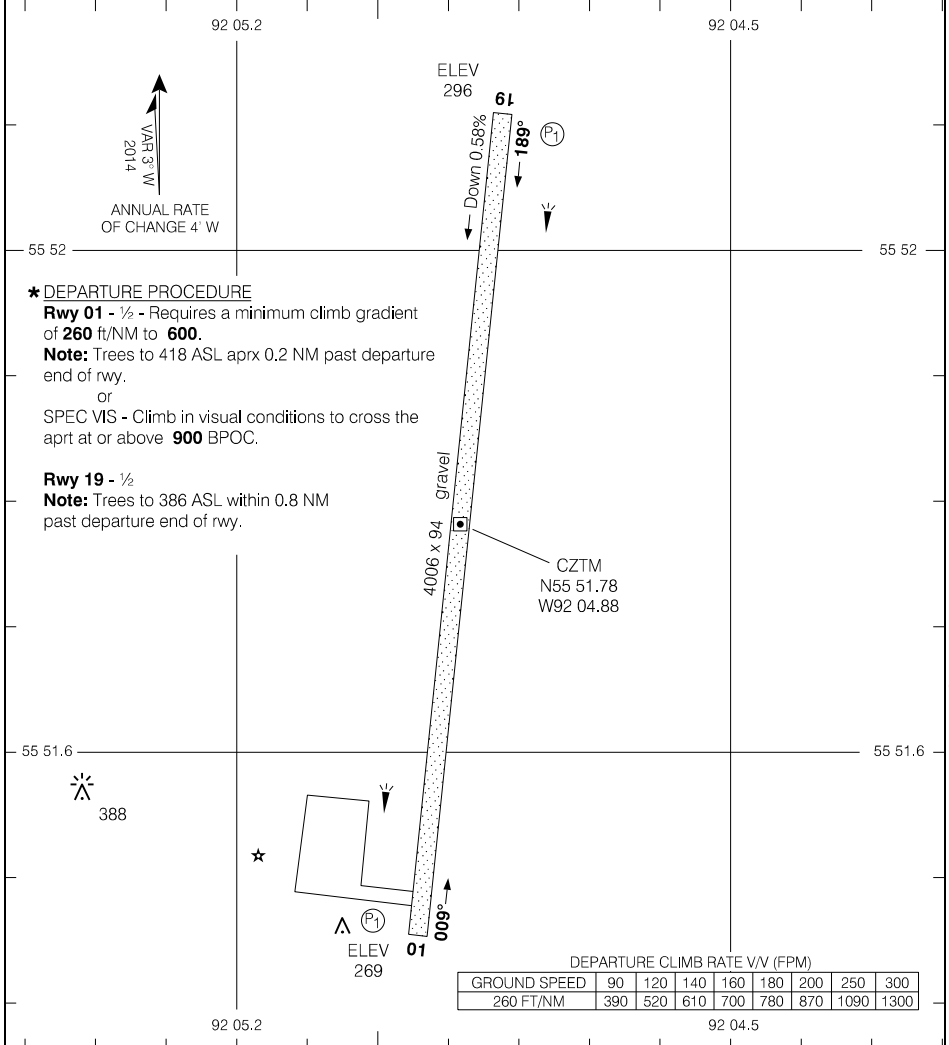
A group of vehicles may be considered one movement provided they are traveling together and use a single call sign.

Vehicles are permitted to operate on an inactive runway. Once vehicles are established and restricted to remain on the inactive runway, RVOP may resume on the remaining manoeuvring area.

Emergency vehicles responding to emergency situations are exempt.

AERODROME CHART

				UNICOM - 122.8 (AU)		ATF	
DECL	DISTS	01	19				
TORA		4006	4006				
TODA		4021	4990				
ASDA		4006	4006				
LDA		4006	4006				



Source of Canadian Civil Aeronautical Data: © 2024 NAV CANADA All rights reserved

TAKE-OFF MINIMA

Rwys 01; 19: \*

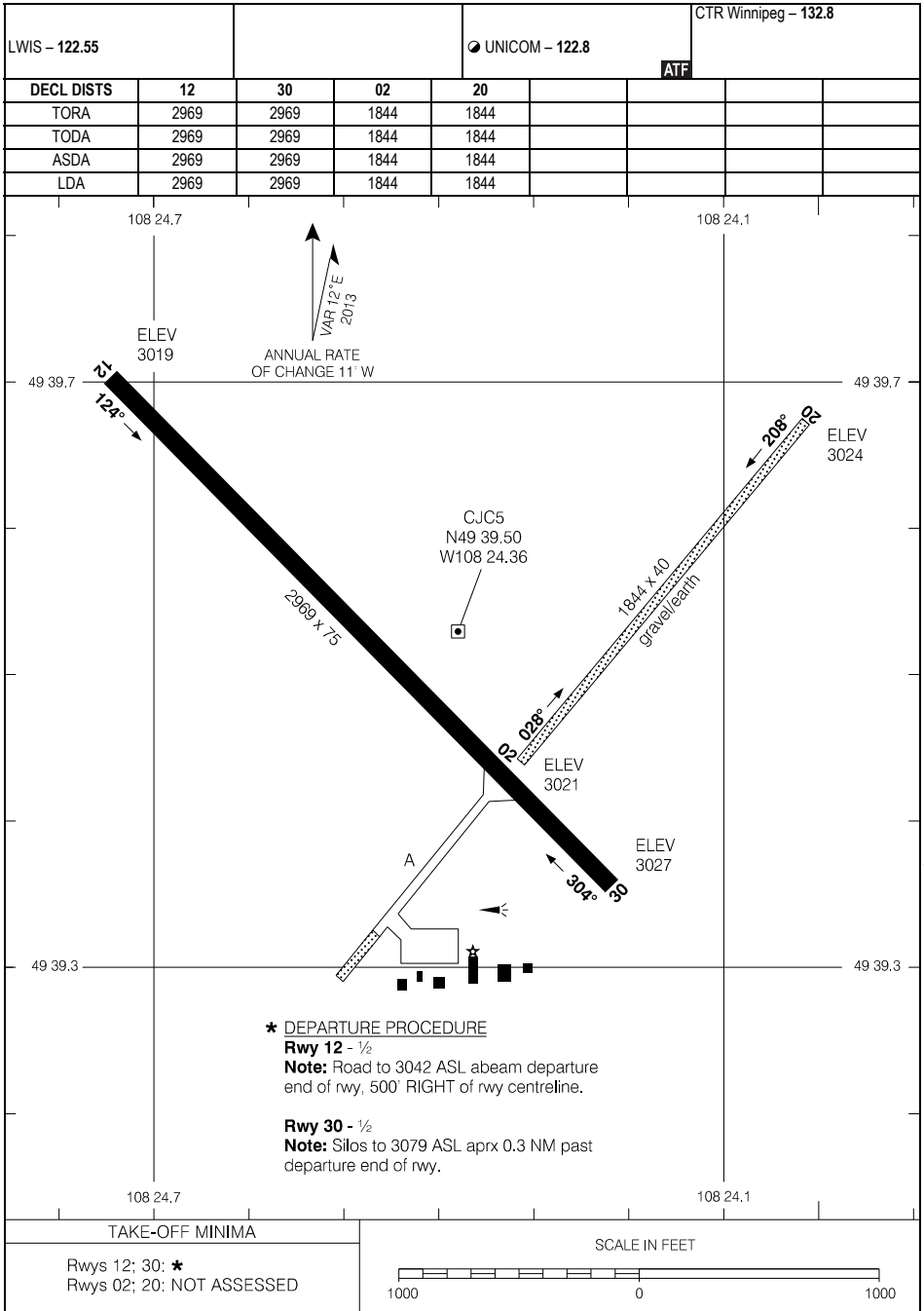
SCALE IN FEET

AERODROME CHART

EFF 7 OCT 21

CZTM

AERODROME CHART



Source of Canadian Civil Aeronautical Data: © 2024 NAV CANADA All rights reserved

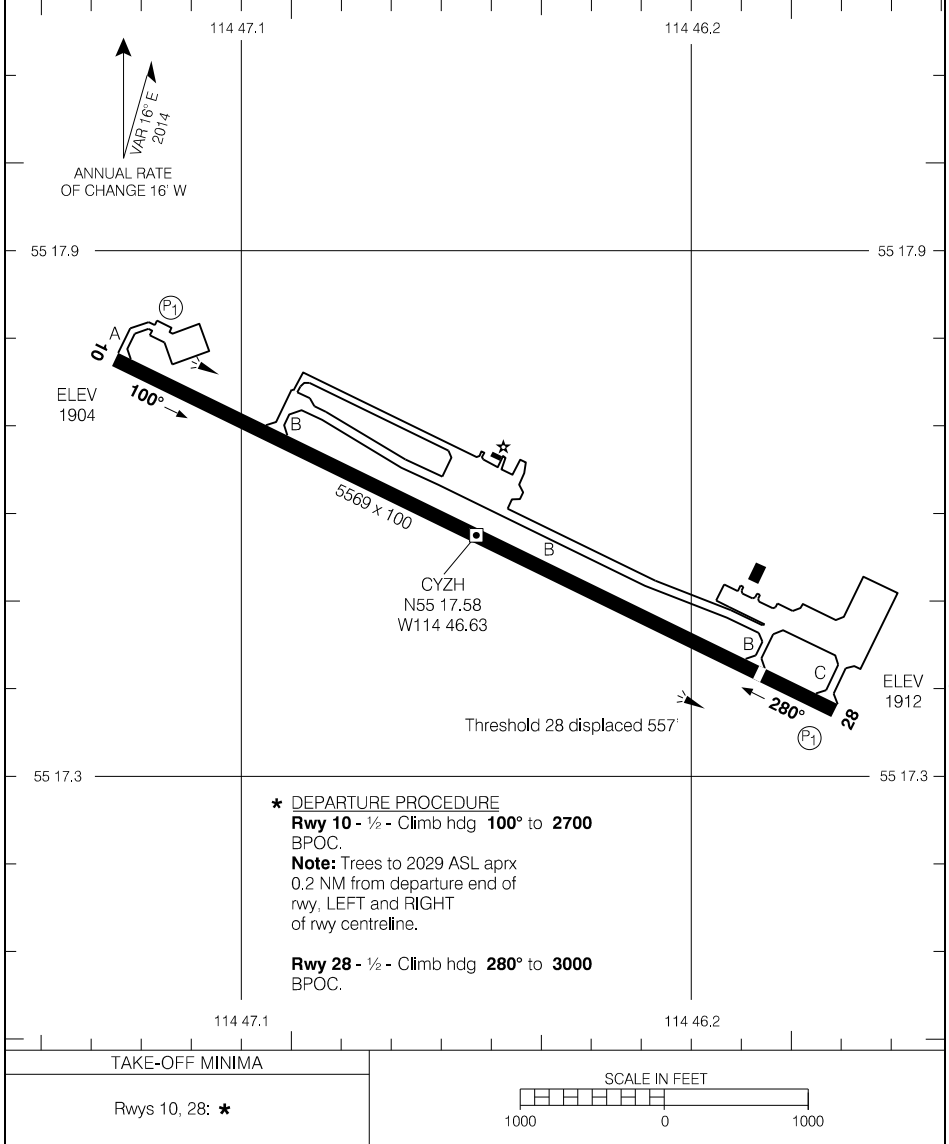
AERODROME CHART

EFF 14 JUL 22

CJC5

AERODROME CHART

AWOS - 127.0				CTR Edmonton - 124.85 304.2	
				RADIO Edmonton - 123.37	
				TFC - 123.2	MF
<b>DECL DIST</b>	<b>10</b>	<b>28</b>			
TORA	5569	5569			
TODA	6068	5897			
ASDA	5569	5569			
LDA	5569	5012			



Source of Canadian Civil Aeronautical Data: © 2024 NAV CANADA All rights reserved

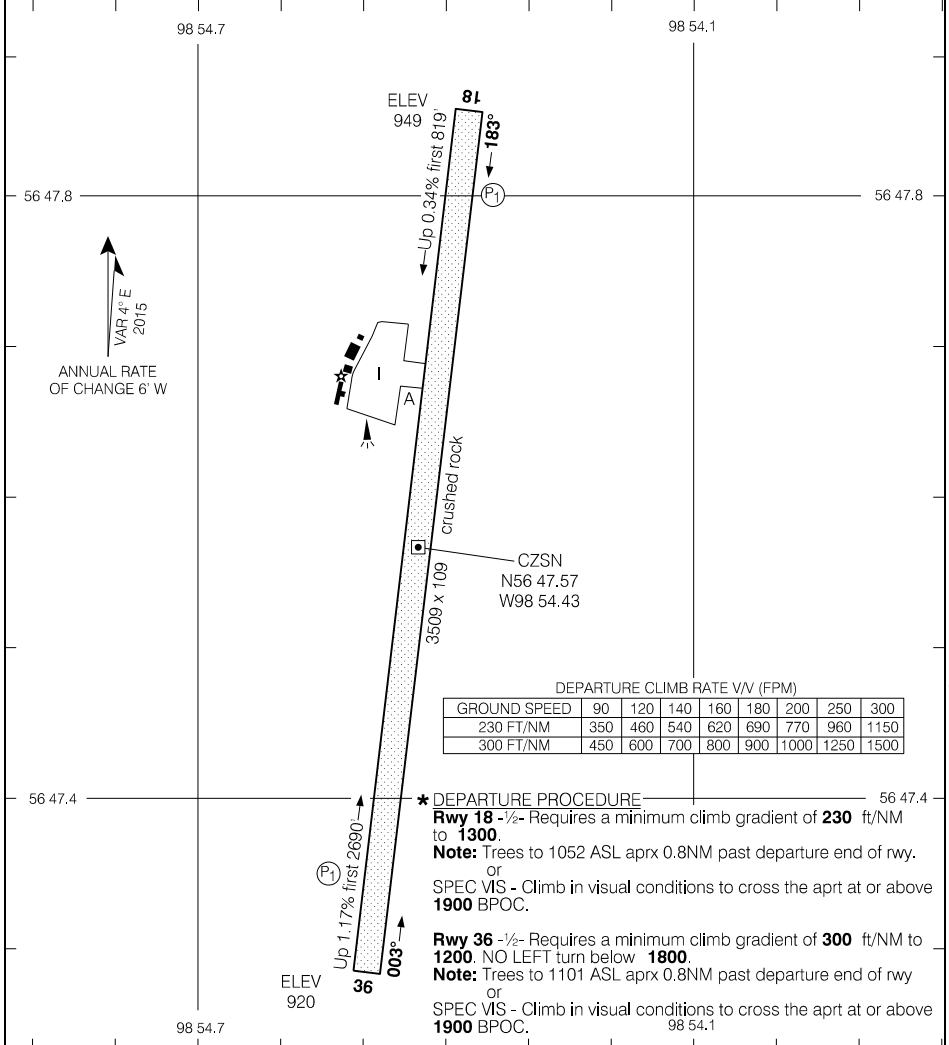
AERODROME CHART

EFF 26 MAR 20

CYZH

AERODROME CHART

				UNICOM - 122.8 (AU)		CTR Winnipeg - 133.15	
						ATF	
DECL	DISTS	18	36				
TORA		3509	3509				
TODA		4493	4493				
ASDA		3509	3509				
LDA		3509	3509				



Source of Canadian Civil Aeronautical Data: © 2024 NAV CANADA All rights reserved

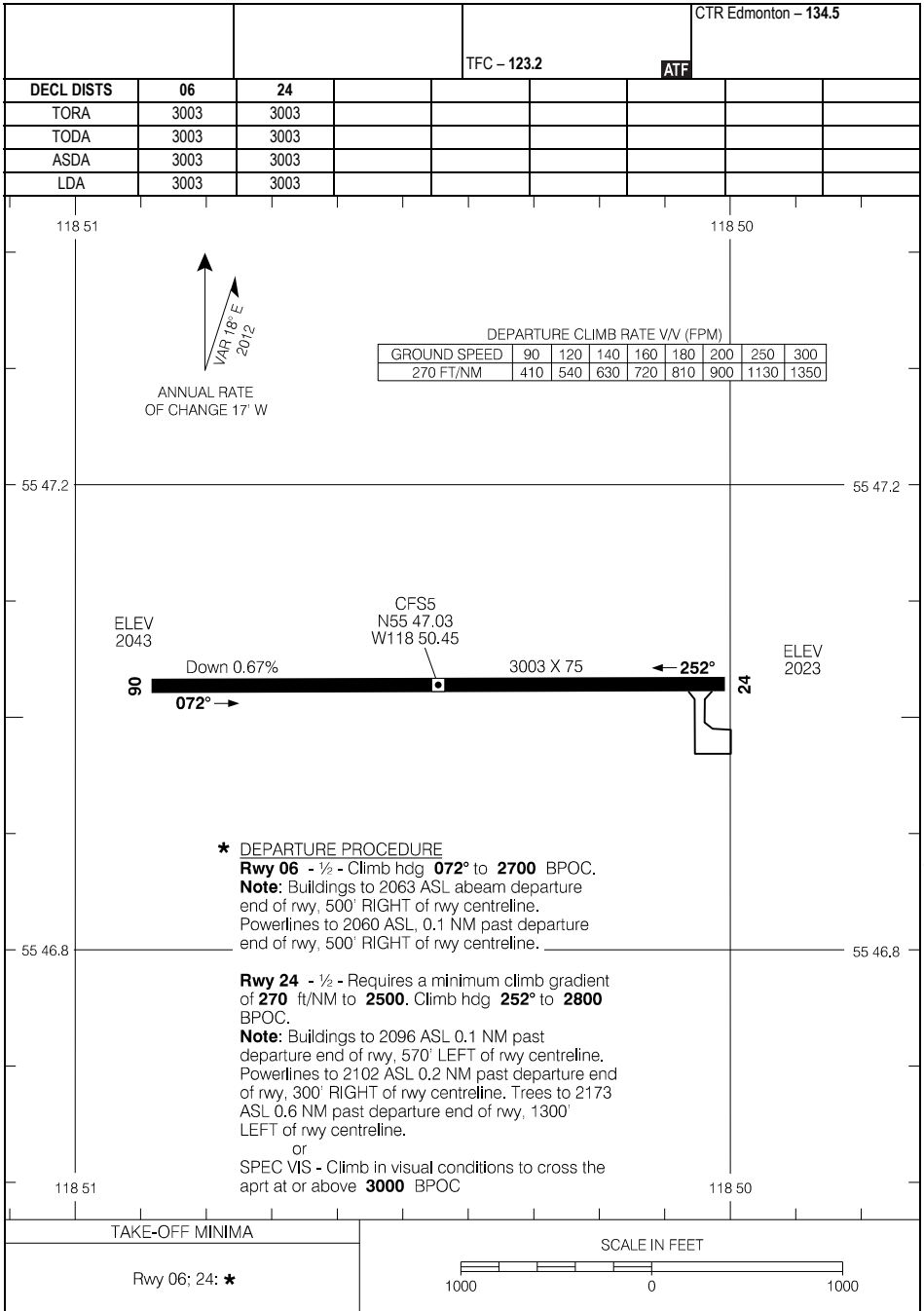
TAKE-OFF MINIMA	
Runways 18; 36: *	SCALE IN FEET 1000 0 1000

AERODROME CHART  
EFF 17 JUN 21

CZSN



AERODROME CHART



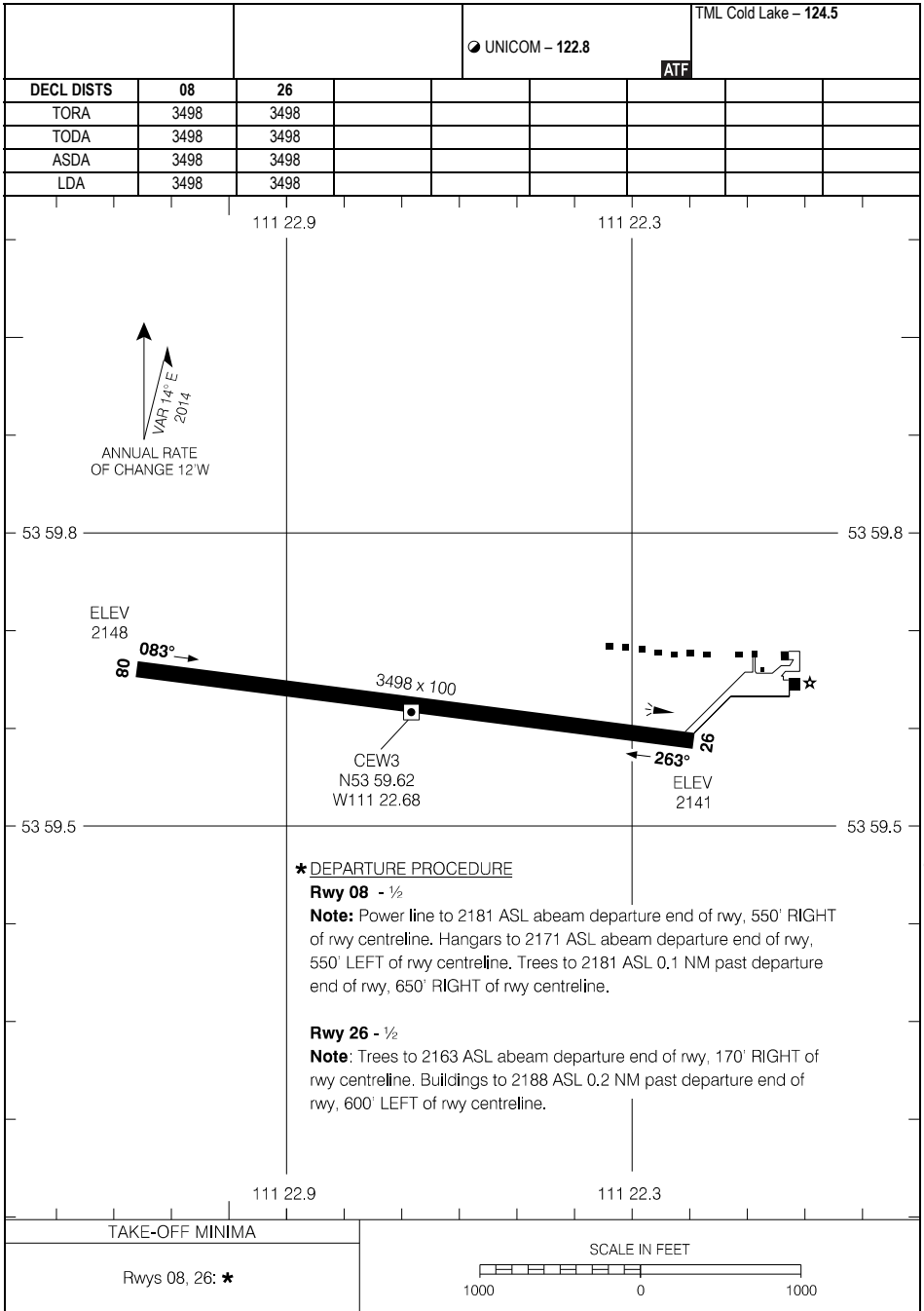
Source of Canadian Civil Aeronautical Data: © 2024 NAV CANADA All rights reserved

AERODROME CHART

EFF 25 JAN 24

CFS5

AERODROME CHART



**\* DEPARTURE PROCEDURE**

**Rwy 08 - 1/2**

**Note:** Power line to 2181 ASL abeam departure end of rwy, 550' RIGHT of rwy centreline. Hangars to 2171 ASL abeam departure end of rwy, 550' LEFT of rwy centreline. Trees to 2181 ASL 0.1 NM past departure end of rwy, 650' RIGHT of rwy centreline.

**Rwy 26 - 1/2**

**Note:** Trees to 2163 ASL abeam departure end of rwy, 170' RIGHT of rwy centreline. Buildings to 2188 ASL 0.2 NM past departure end of rwy, 600' LEFT of rwy centreline.


AERODROME CHART

CEW3

EFF 24 MAR 22

AERODROME CHART

AWOS Island Lake - 128.1				RADIO Thunder Bay - 122.2			
						<b>MF</b>	
<b>DECL DIST</b>	<b>04</b>	<b>22</b>					
TORA	3391	3391					
TODA	4375	4375					
ASDA	3391	3391					
LDA	3391	3391					



Source of Canadian Civil Aeronautical Data: © 2024 NAV CANADA All rights reserved

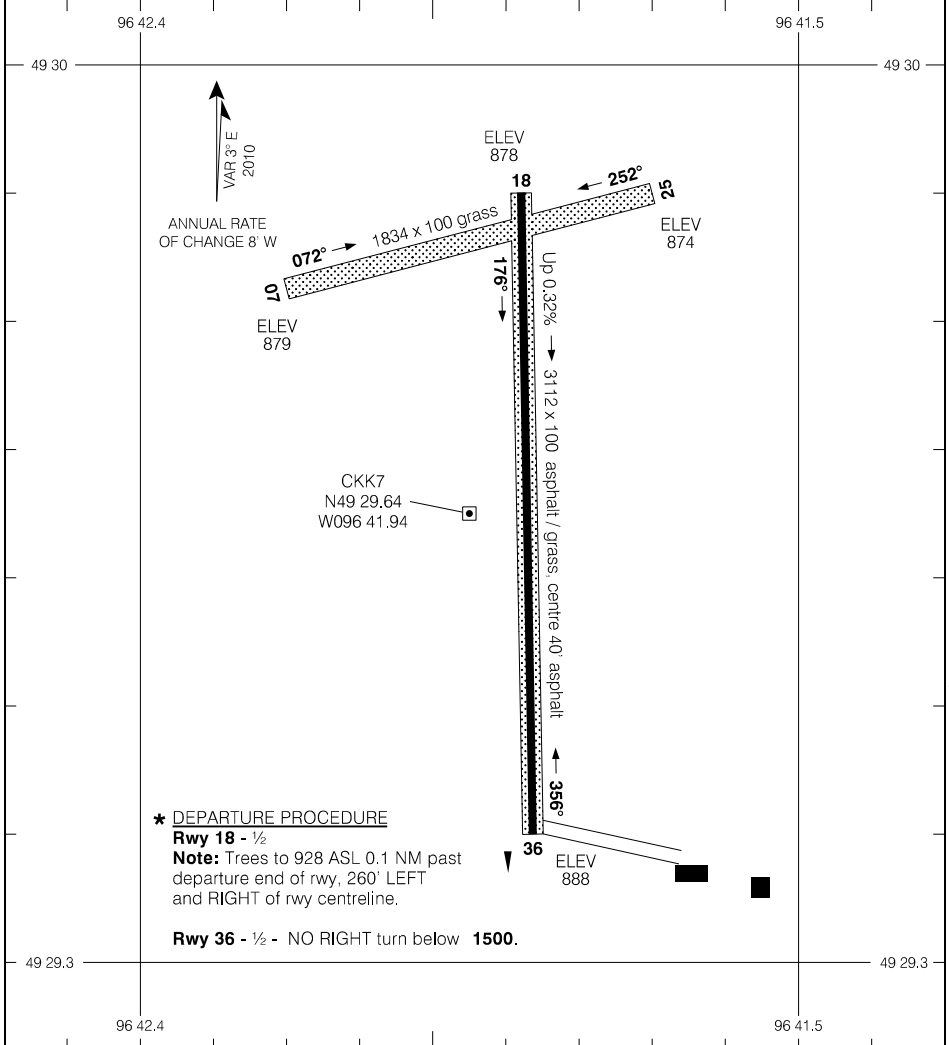
AERODROME CHART

EFF 10 AUG 23

CYST

AERODROME CHART

					UNICOM - 122.7		TML Winnipeg - 119.9		
					ATF				
DECL DIST	07	25	18	36					
TORA	1834	1834	3112	3112					
TODA	1834	1834	3112	3112					
ASDA	1834	1834	3112	3112					
LDA	1834	1834	3112	3112					



Source of Canadian Civil Aeronautical Data: © 2024 NAV CANADA All rights reserved

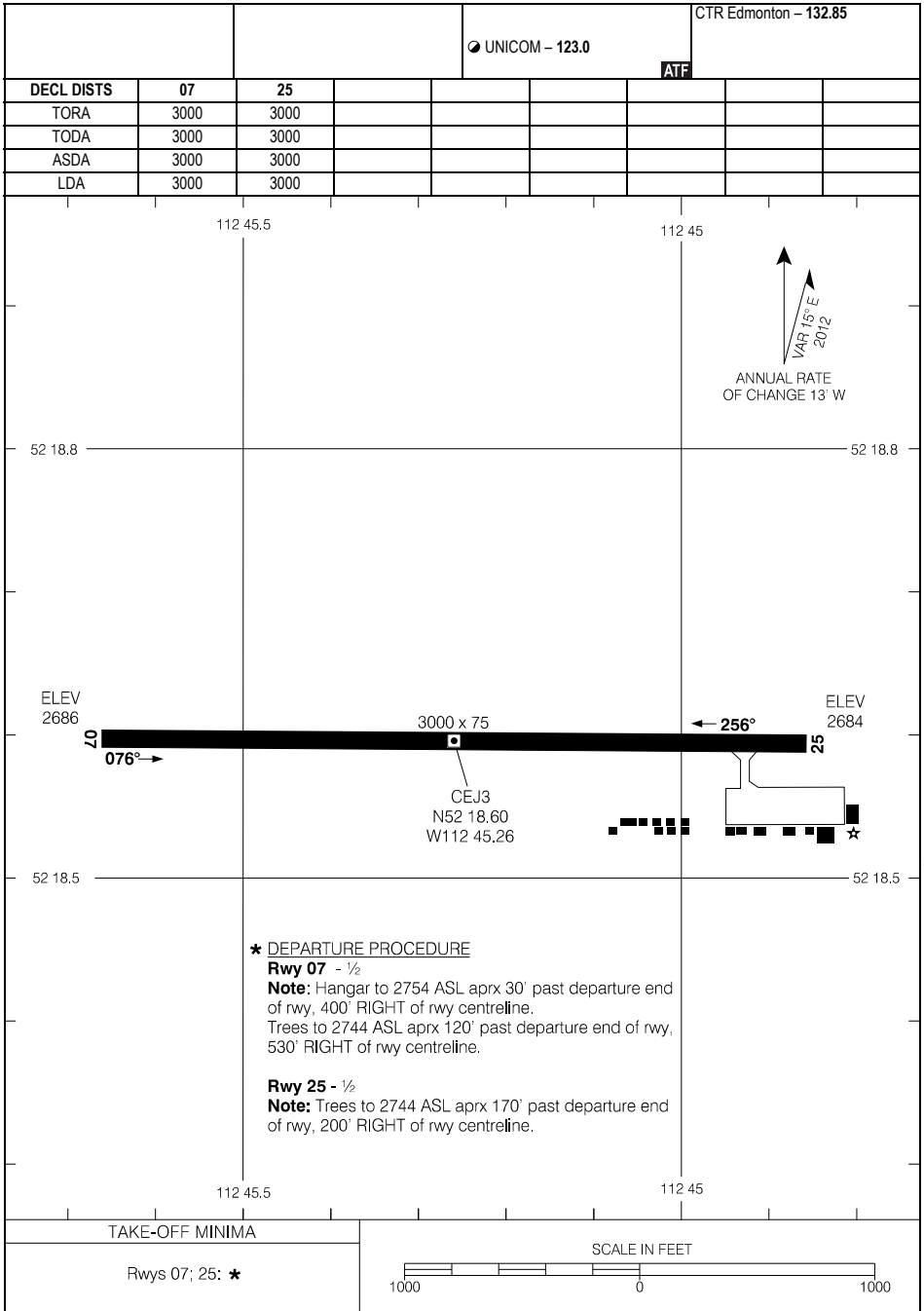
TAKE-OFF MINIMA	SCALE IN FEET
Rwys 18, 36: *	1000 0 1000
Rwys 07, 25: NOT ASSESSED	

AERODROME CHART

EFF 23 FEB 23

CKK7

AERODROME CHART



Source of Canadian Civil Aeronautical Data: © 2024 NAV CANADA All rights reserved

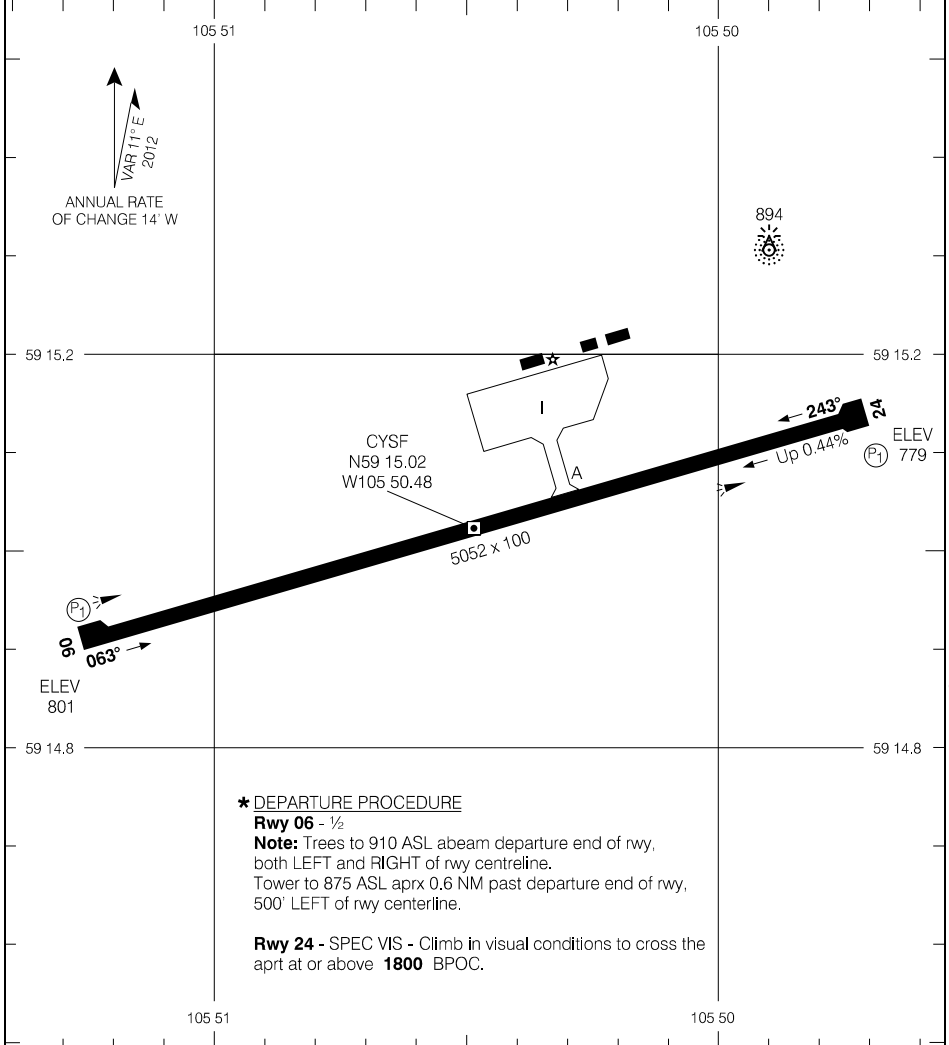
AERODROME CHART

EFF 5 OCT 23

CEJ3

AERODROME CHART

AWOS - 128.75				RADIO Regina - 122.1 TFC - 122.1		RADIO Edmonton - 122.37 MF	
<b>DECL DIST</b>	<b>06</b>	<b>24</b>					
TORA	5052	5052					
TODA	6036	5552					
ASDA	5052	5052					
LDA	5052	5052					



Source of Canadian Civil Aeronautical Data: © 2024 NAV CANADA All rights reserved

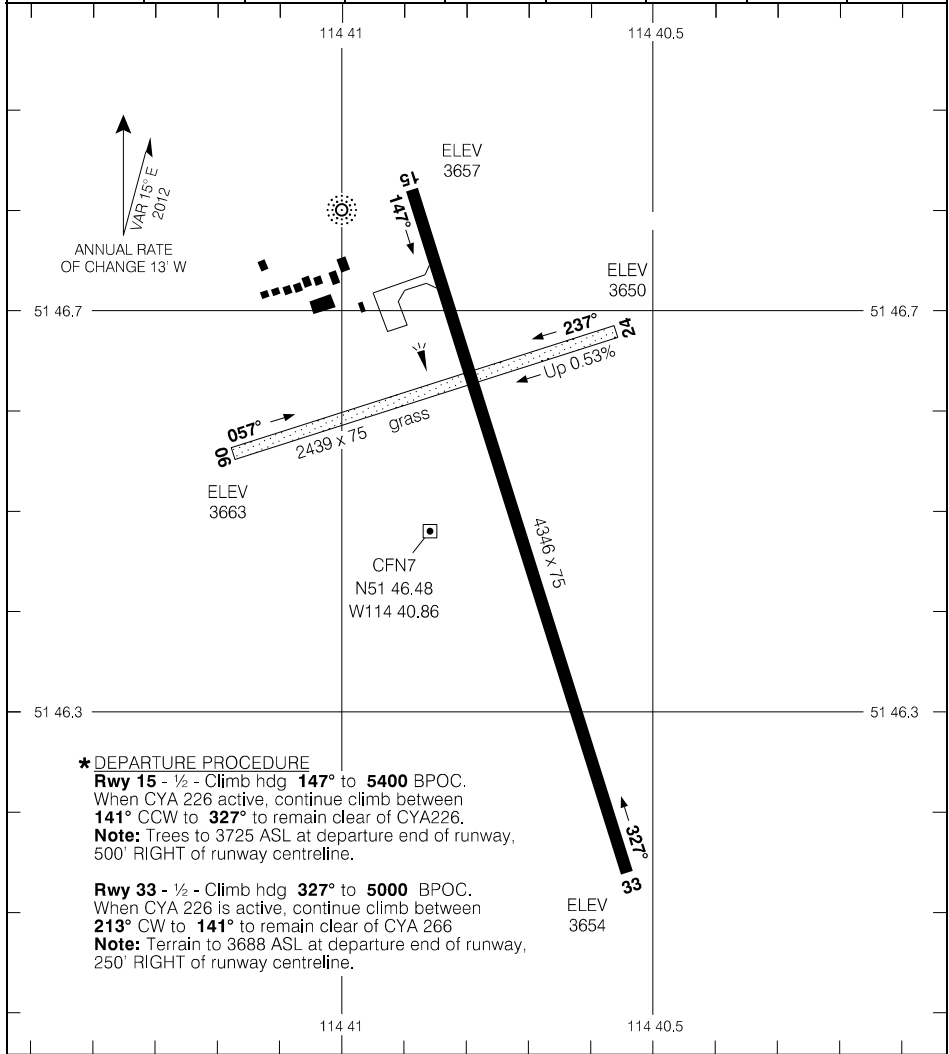
AERODROME CHART

EFF 29 DEC 22

CYSF

AERODROME CHART

					CTR Edmonton - 134.3			
					TFC - 123.2		ATF	
DECL	DISTS	06	24	15	33			
TORA		2439	2439	4346	4346			
TODA		2439	2439	4346	4346			
ASDA		2439	2439	4346	4346			
LDA		2439	2439	4346	4346			



**\* DEPARTURE PROCEDURE**

**Rwy 15 - 1/2 -** Climb hdg **147°** to **5400** BPOC.

When CYA 226 active, continue climb between **141°** CCW to **327°** to remain clear of CYA226.

**Note:** Trees to 3725 ASL at departure end of runway, 500' RIGHT of runway centreline.

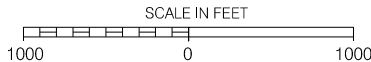
**Rwy 33 - 1/2 -** Climb hdg **327°** to **5000** BPOC.

When CYA 226 is active, continue climb between **213°** CW to **141°** to remain clear of CYA 266

**Note:** Terrain to 3688 ASL at departure end of runway, 250' RIGHT of runway centreline.

TAKE-OFF MINIMA

Rwy 15; 33: **\***  
Rwy 06; 24: NOT ASSESSED



Source of Canadian Civil Aeronautical Data: © 2024 NAV CANADA All rights reserved

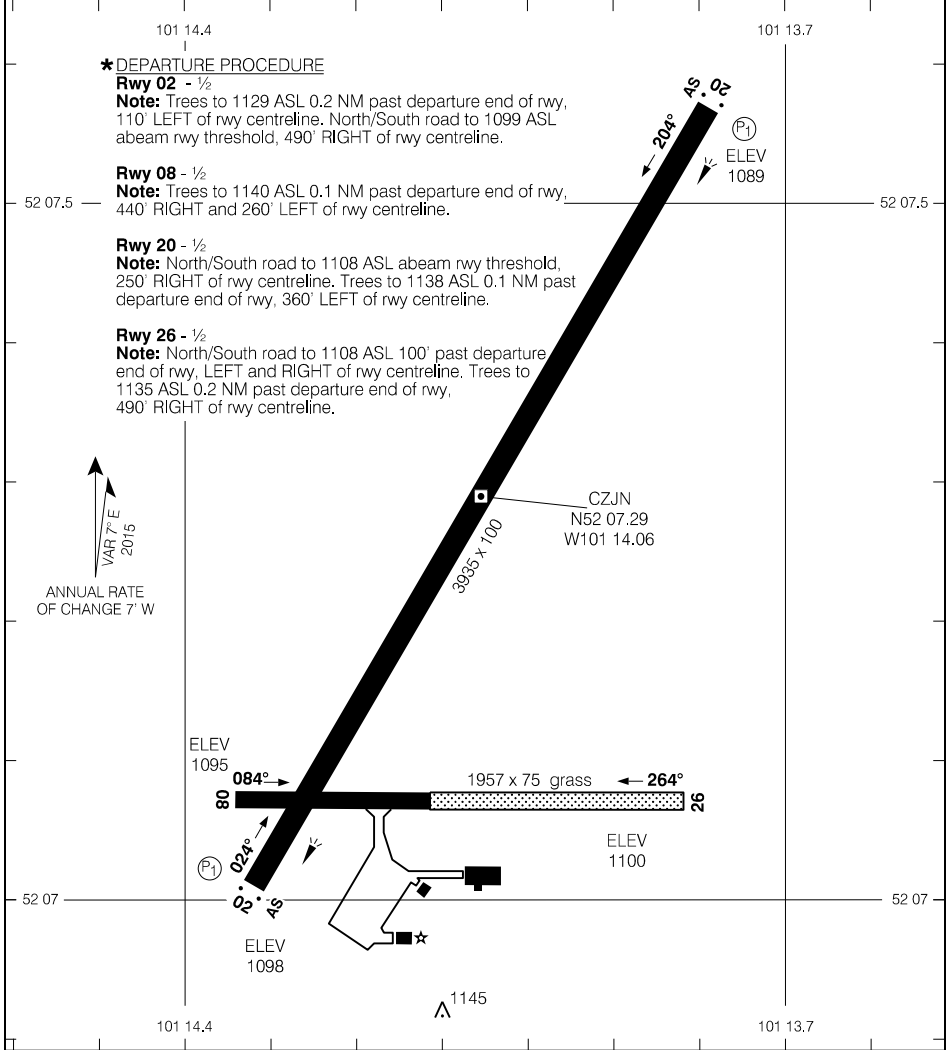
AERODROME CHART

CFN7

EFF 15 JUN 23

AERODROME CHART

					CTR Winnipeg - 135.62			
					TFC - 122.8		ATF	
DECL	DISTS	02	20	08	26			
TORA		3935	3935	1957	1957			
TODA		3935	3935	1957	1957			
ASDA		3935	3935	1957	1957			
LDA		3935	3935	1957	1957			



Source of Canadian Civil Aeronautical Data: © 2024 NAV CANADA All rights reserved

TAKE-OFF MINIMA

All Rwys: \*

SCALE IN FEET

1000 0 1000

AERODROME CHART

EFF 20 APR 23

CZJN

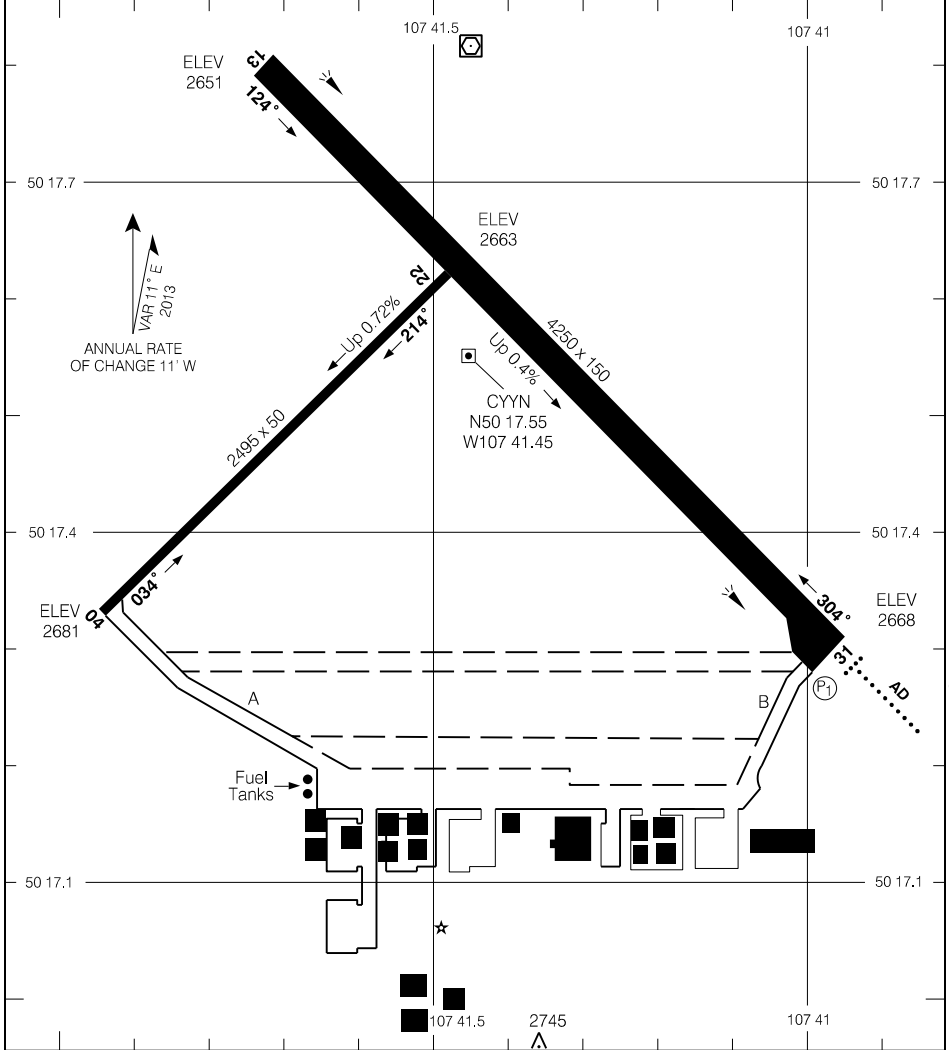


CYYN-AD

SWIFT CURRENT, SK  
CYYN

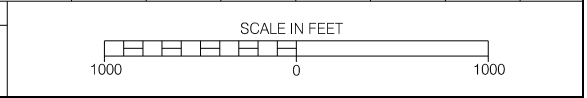
AERODROME CHART

AWOS - 124.7						CTR Winnipeg - 132.8 RADIO Edmonton - 123.27 351.3	
		TFC - 122.3				MF	
DECL DIST	04	22	13	31			
TORA	2495	2495	4250	4250			
TODA	2495	2495	4250	4250			
ASDA	2495	2495	4250	4250			
LDA	2495	2495	4250	4250			



Source of Canadian Civil Aeronautical Data: © 2024 NAV CANADA All rights reserved

TAKE-OFF MINIMA	
Rwys 13, 31:	½
Rwys 04, 22:	NOT ASSESSED



AERODROME CHART

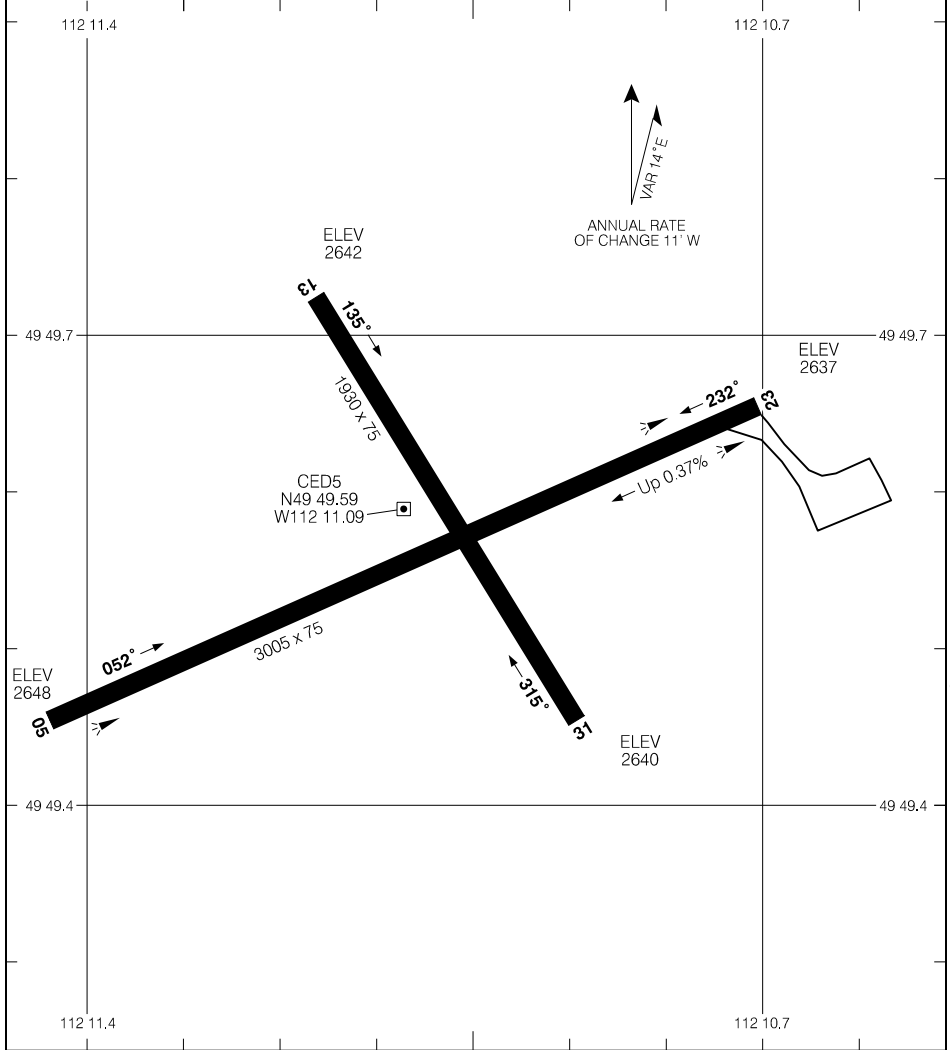
EFF 12 AUG 21

CYYN

CYYN-AD

AERODROME CHART

					UNICOM - 122.8				CTR Edmonton - 132.75 265.2			
									ATF			
DECL DIST	05	23	13	31								
TORA	3005	3005	1930	1930								
TODA	3005	3005	1930	1930								
ASDA	3005	3005	1930	1930								
LDA	3005	3005	1930	1930								



Source of Canadian Civil Aeronautical Data: © 2024 NAV CANADA All rights reserved

TAKE-OFF MINIMA	SCALE IN FEET 500 0 500 1000
ALL Rwys: 1/2	

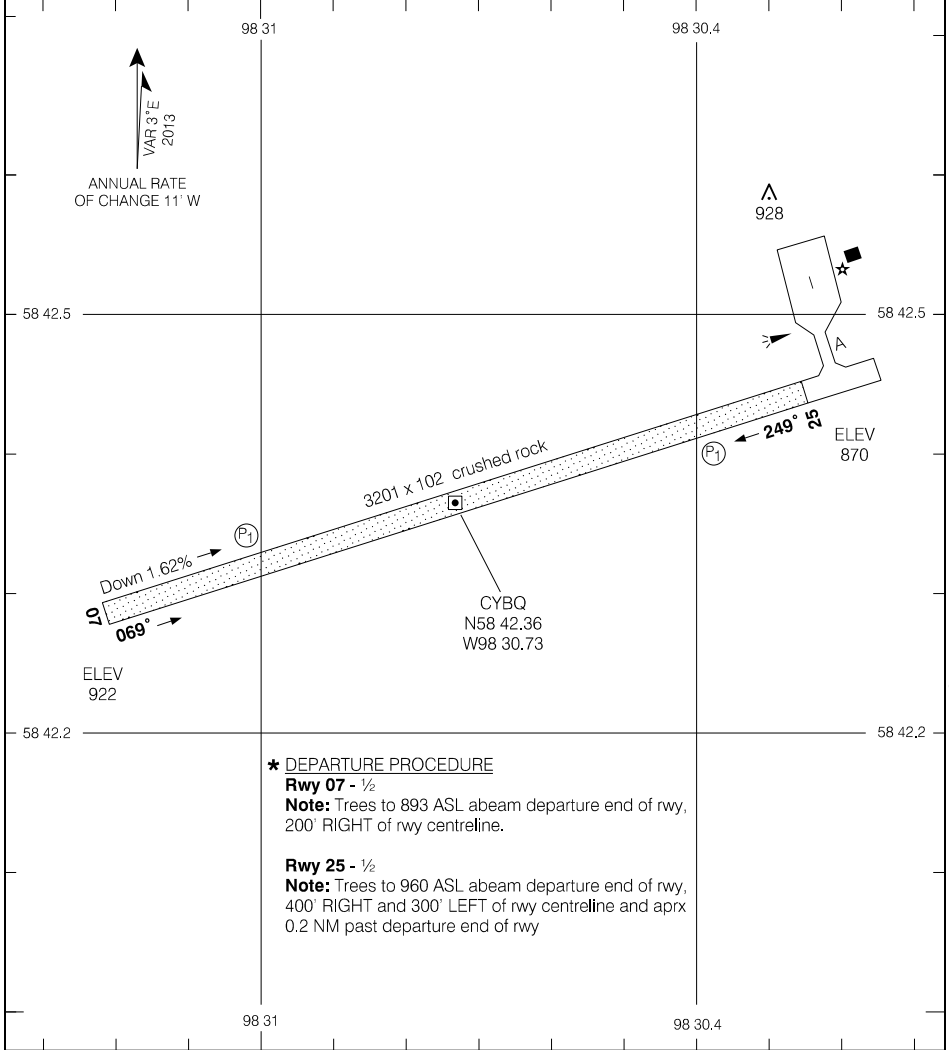
AERODROME CHART

CED5

EFF 21 JUL 16

AERODROME CHART

AWOS - 128.62						UNICOM - 122.8 (AU)	RADIO Edmonton - 126.7 <b>DRCO</b>	
						<b>ATF</b>		
<b>DECL</b>	<b>DISTS</b>	<b>07</b>	<b>25</b>					
TORA		3201	3201					
TODA		4185	3201					
ASDA		3201	3201					
LDA		3201	3201					



Source of Canadian Civil Aeronautical Data: © 2024 NAV CANADA All rights reserved

**\* DEPARTURE PROCEDURE**

**Runway 07 - ½**

**Note:** Trees to 893 ASL abeam departure end of rwy, 200' RIGHT of rwy centreline.

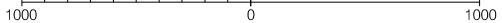
**Runway 25 - ½**

**Note:** Trees to 960 ASL abeam departure end of rwy, 400' RIGHT and 300' LEFT of rwy centreline and aprx 0.2 NM past departure end of rwy

TAKE-OFF MINIMA

Rwys 07, 25: \*

SCALE IN FEET



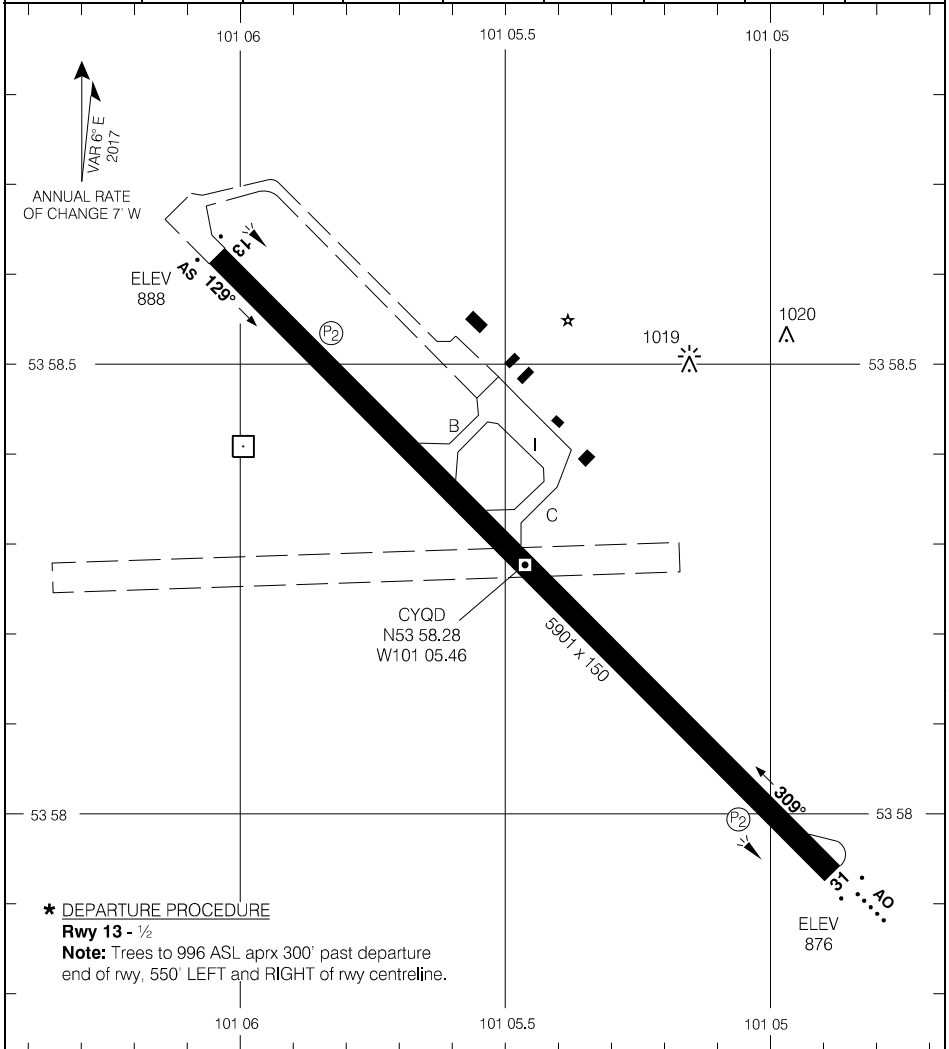
AERODROME CHART

CYBQ

EFF 24 MAR 22

AERODROME CHART

MET - 124.7		RADIO Saskatoon - 122.2		RADIO Edmonton - 123.55	
		TFC - 122.2		MF	
<b>DECL DIST</b>	<b>13</b>	<b>31</b>			
TORA	5901	5901			
TODA	6885	6669			
ASDA	5901	5901			
LDA	5901	5901			



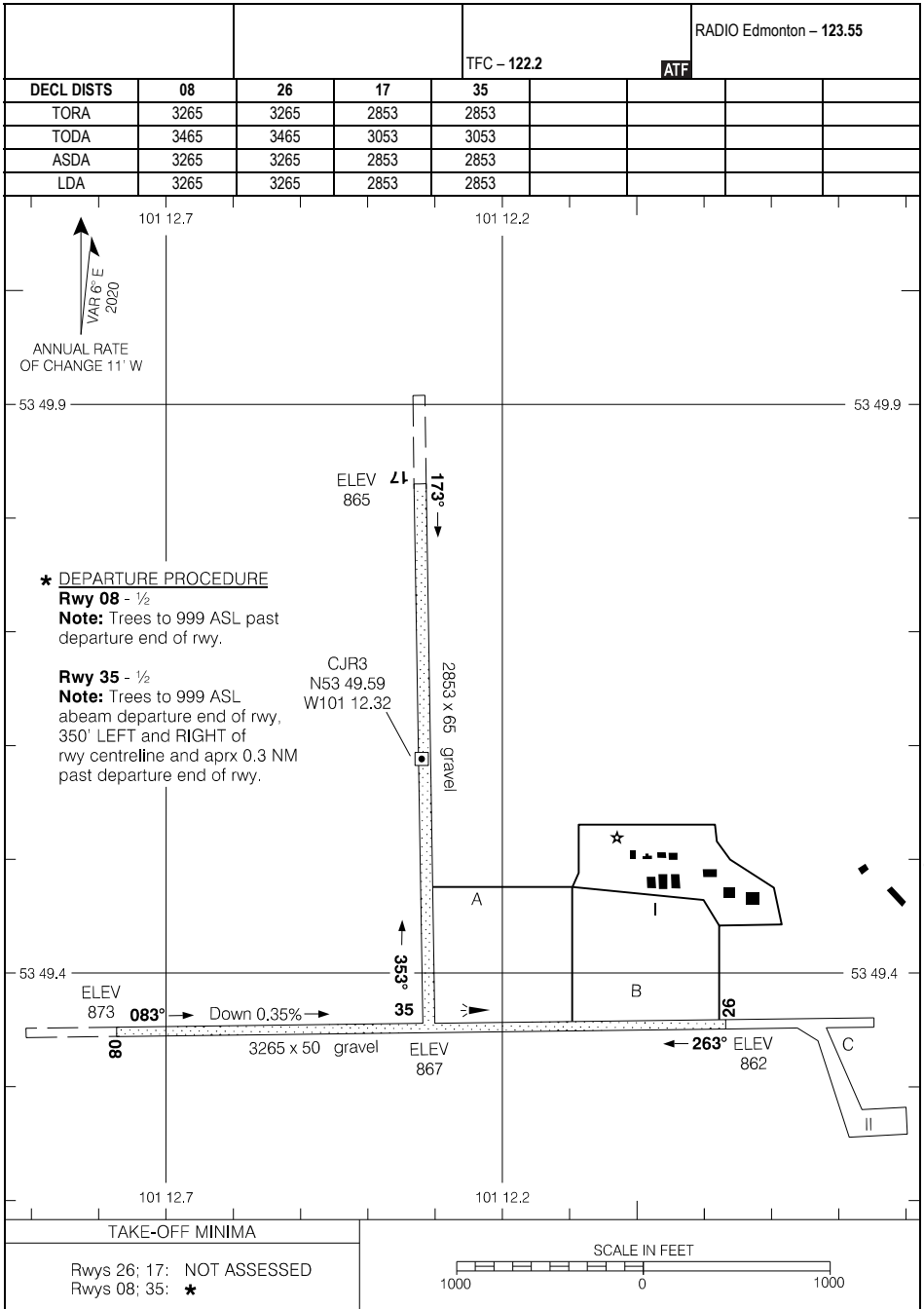
Source of Canadian Civil Aeronautical Data: © 2024 NAV CANADA All rights reserved

TAKE-OFF MINIMA	SCALE IN FEET
Rwy 13: * Rwy 31: 1/2	1000 0 1000

AERODROME CHART

CYQD

AERODROME CHART



Source of Canadian Civil Aeronautical Data: © 2024 NAV CANADA All rights reserved

AERODROME CHART

EFF 23 FEB 23

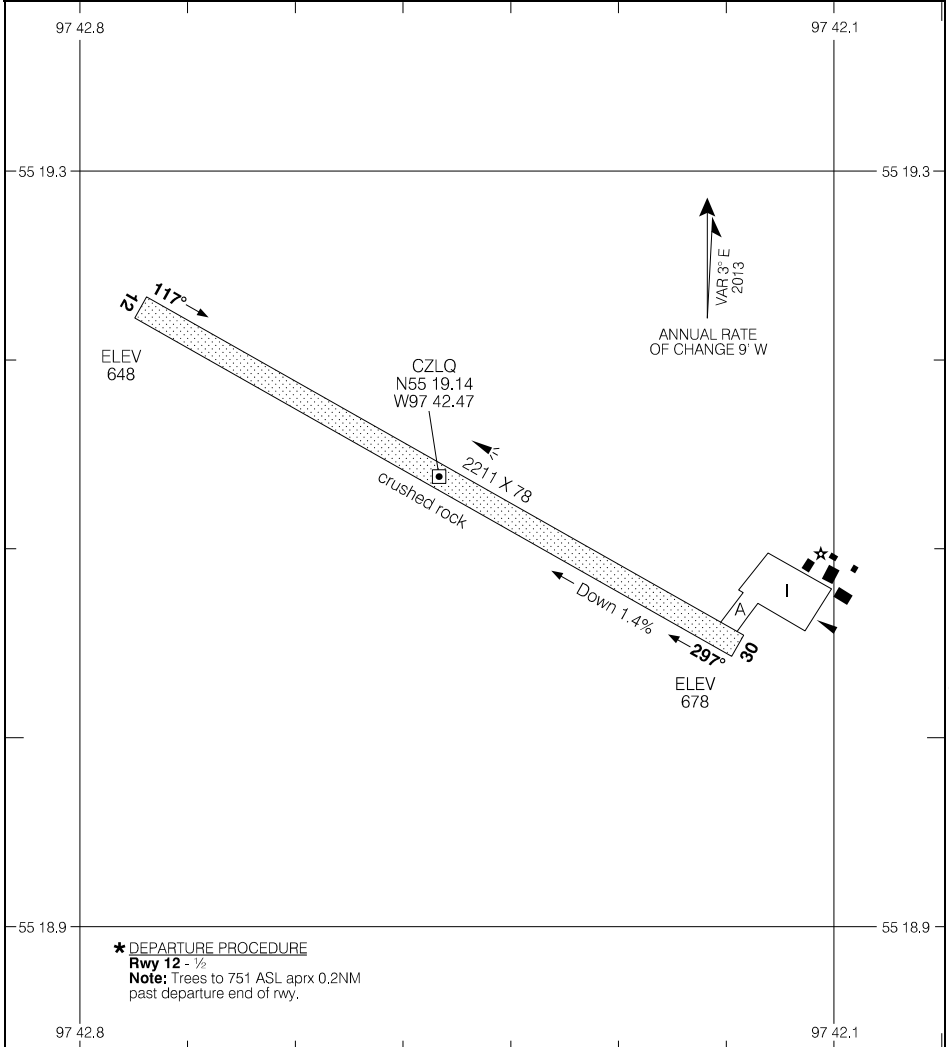
CJR3

CZLQ-AD

THICKET PORTAGE, MB  
CZLQ

AERODROME CHART

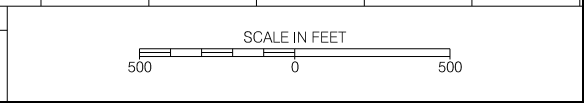
				UNICOM - 122.8 (AU)		ATF	
DECL	DISTS	12	30				
TORA		2211	2211				
TODA		3195	3195				
ASDA		2211	2211				
LDA		2211	2211				



Source of Canadian Civil Aeronautical Data: © 2024 NAV CANADA All rights reserved

★ DEPARTURE PROCEDURE  
Rwy 12 - ½  
Note: Trees to 751 ASL aprx 0,2NM  
past departure end of rwy.

TAKE-OFF MINIMA
Rwy 12: ★ Rwy 30: ½



AERODROME CHART

EFF 16 JUL 20

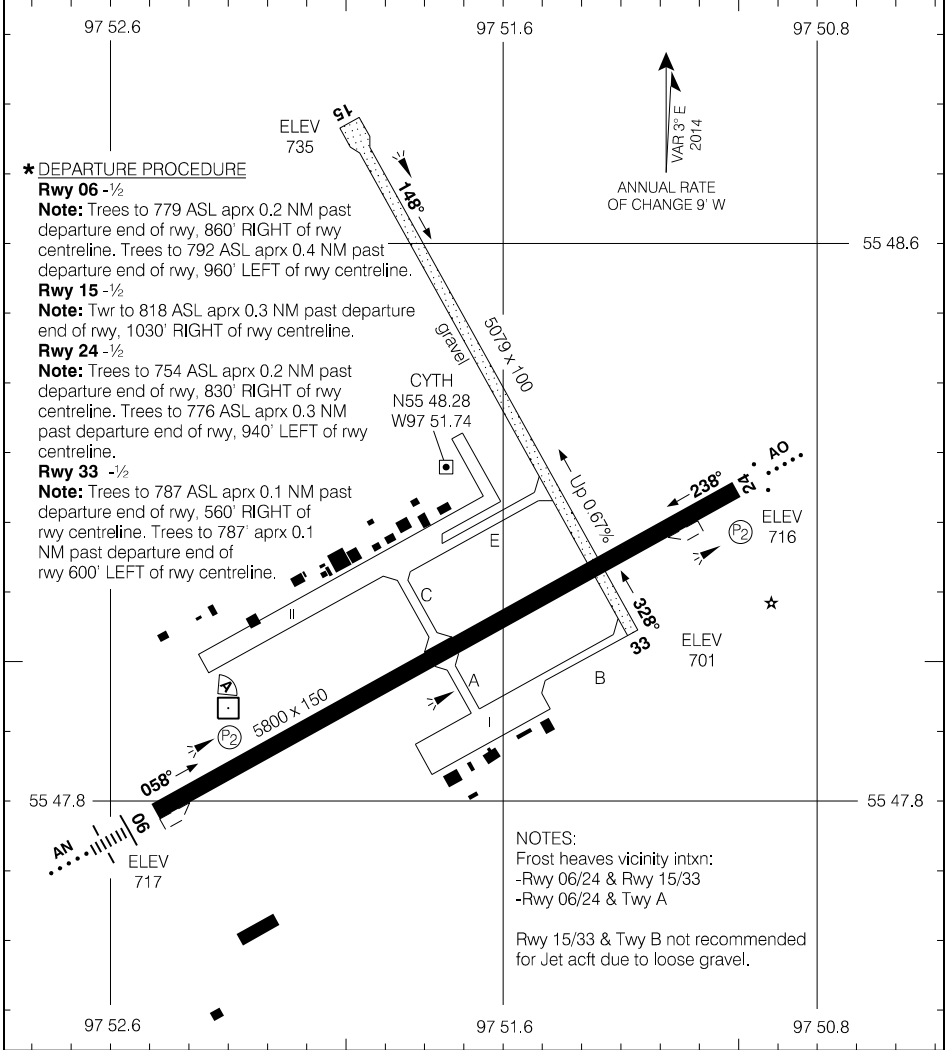
CZLQ

CZLQ-AD

AERODROME CHART

ATIS - 127.65						RADIO - 122.5		CTR Winnipeg - 133.15 RADIO Edmonton - 123.55	
<b>MF*</b>									

DECL	DISTS	06	24	15	33				
TORA		5800	5800	5079	5079				
TODA		6784	6784	5279	5279				
ASDA		5800	5800	5079	5079				
LDA		5800	5800	5079	5079				



Source of Canadian Civil Aeronautical Data: © 2024 NAV CANADA All rights reserved

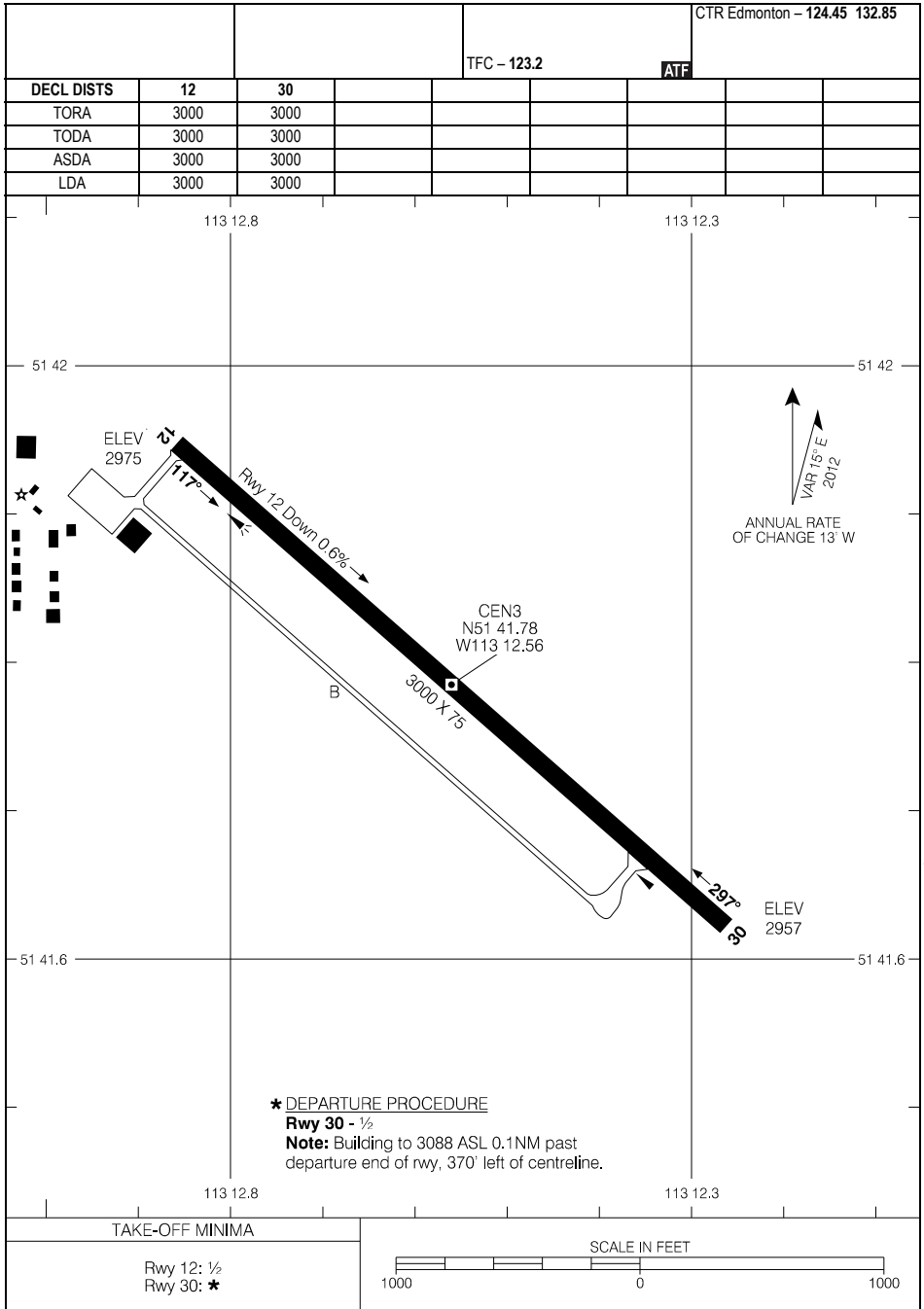
TAKE-OFF MINIMA	SCALE IN FEET
Rwys 06; 15; 24; 33: *	1000 0 1000

AERODROME CHART

EFF 30 NOV 23

CYTH

AERODROME CHART



Source of Canadian Civil Aeronautical Data: © 2024 NAV CANADA All rights reserved

AERODROME CHART

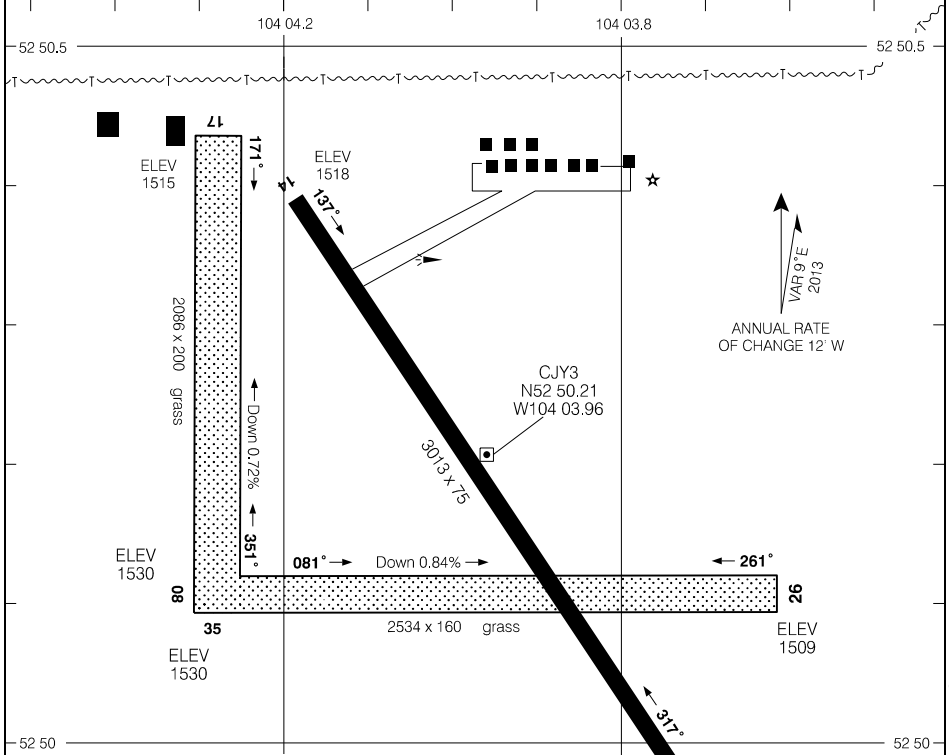
CEN3

EFF 10 SEP 20



AERODROME CHART

						CTR Winnipeg - 133.9	
						TFC - 122.8	
						ATF	
DECL DIST	08	26	14	32	17	35	
TORA	2534	2534	3013	3013	2086	2086	
TODA	2534	2534	3013	3013	2086	2086	
ASDA	2534	2534	3013	3013	2086	2086	
LDA	2534	2534	3013	3013	2086	2086	

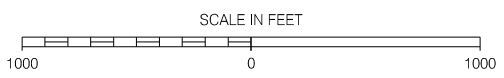


Source of Canadian Civil Aeronautical Data: © 2024 NAV CANADA All rights reserved

**\* DEPARTURE PROCEDURE**  
**Rwy 14 - 1/2**  
**Note:** Road to 1530' ASL abeam departure end of rwy, 530' LEFT of rwy centreline.  
**Rwy 32 - 1/2** - Requires a minimum climb gradient of **310 ft/NM to 1800**.  
 or  
**SPEC VIS - Climb in visual conditions to cross the apt at or above 2000 BPOC.**  
**Note:** Poles and wires to 1548 ASL aprx 0.1 NM past departure end of rwy.

DEPARTURE CLIMB RATE V/V (FPM)								
GROUND SPEED	90	120	140	160	180	200	250	300
310 FT/NM	470	620	730	830	930	1040	1300	1550

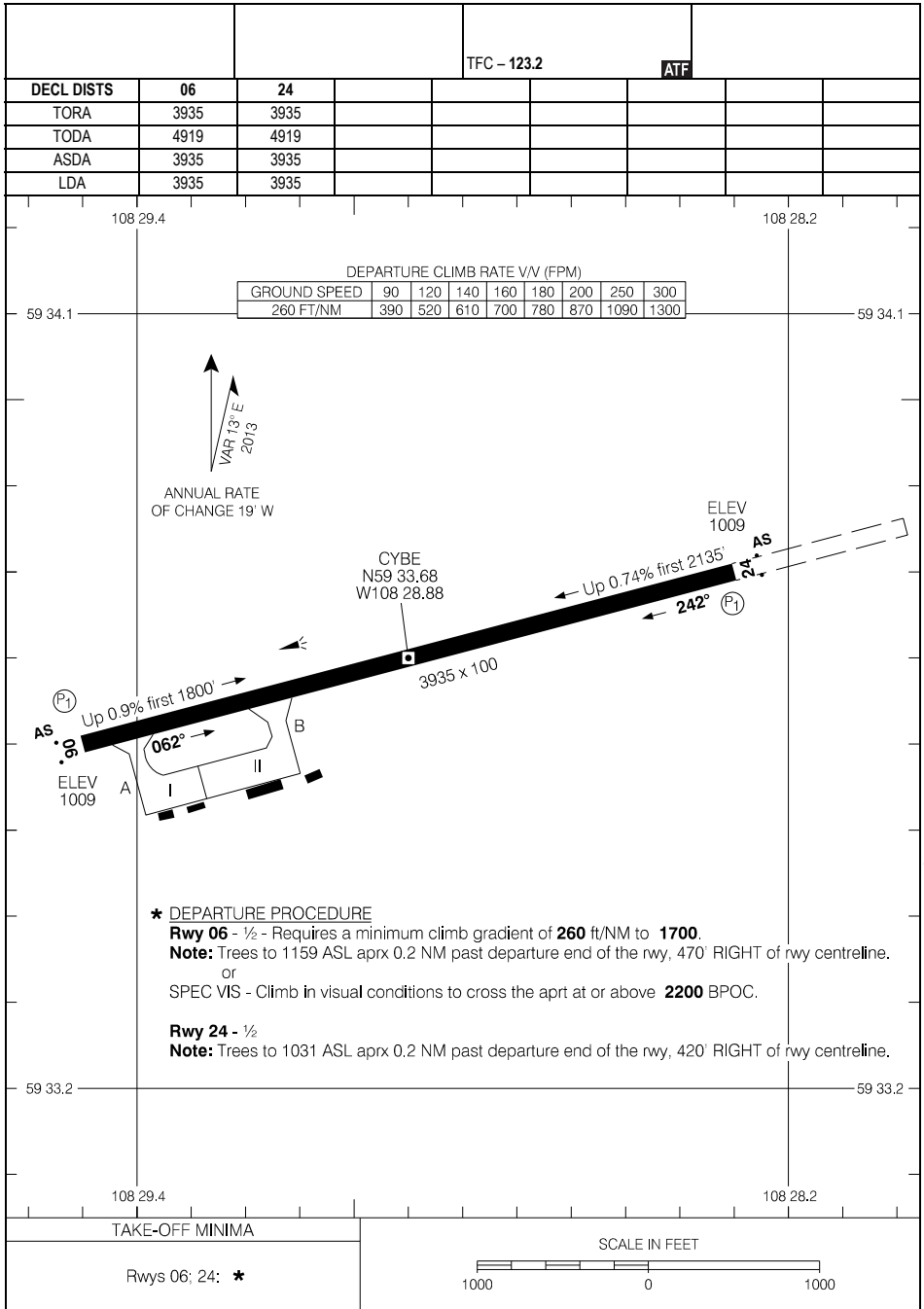
TAKE-OFF MINIMA  
 Rwys 14; 32: ★  
 Rwys 08, 17, 26, 35: NOT ASSESSED



AERODROME CHART

EFF 23 FEB 23

AERODROME CHART

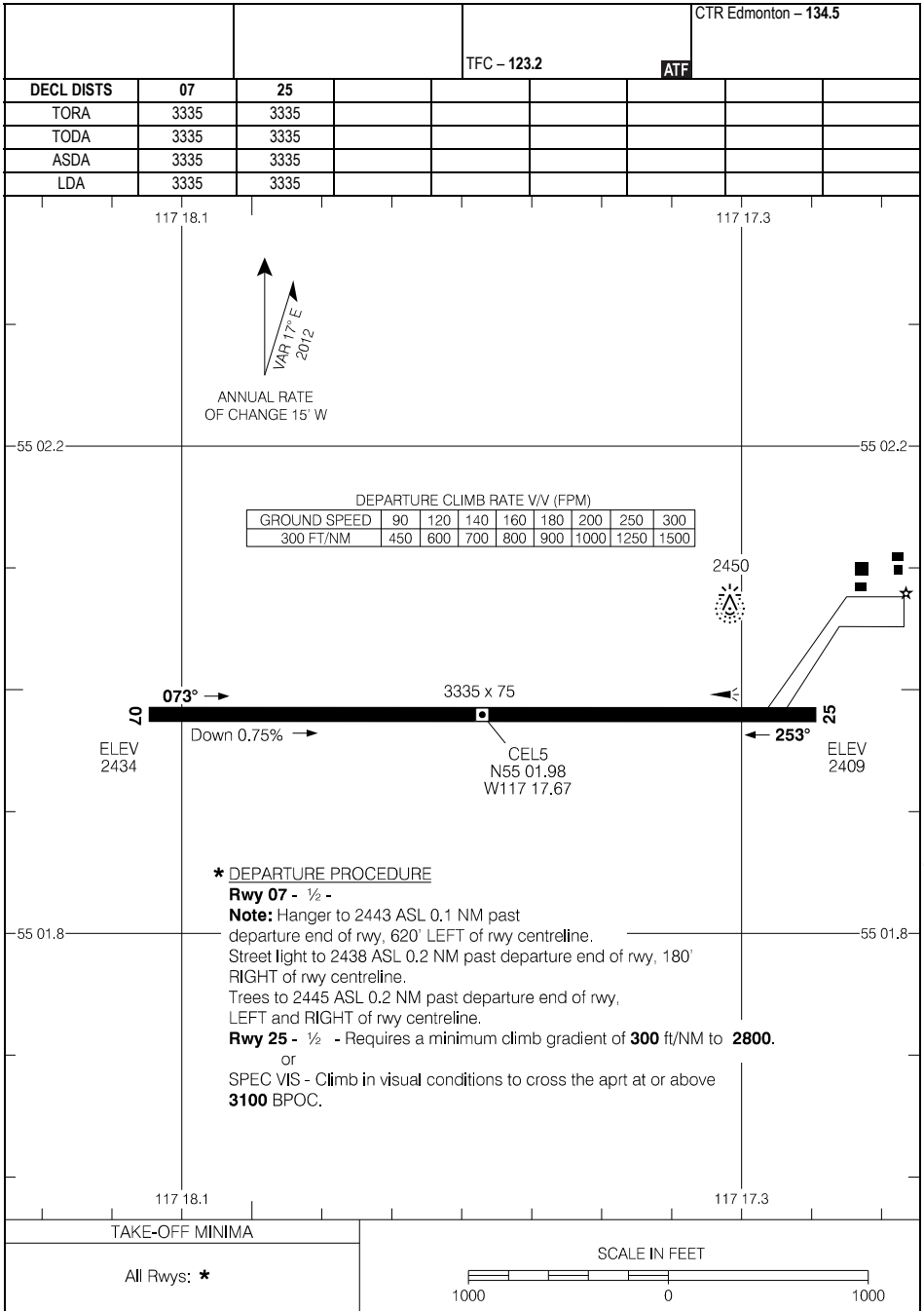


AERODROME CHART

CYBE

EFF 29 DEC 22

AERODROME CHART

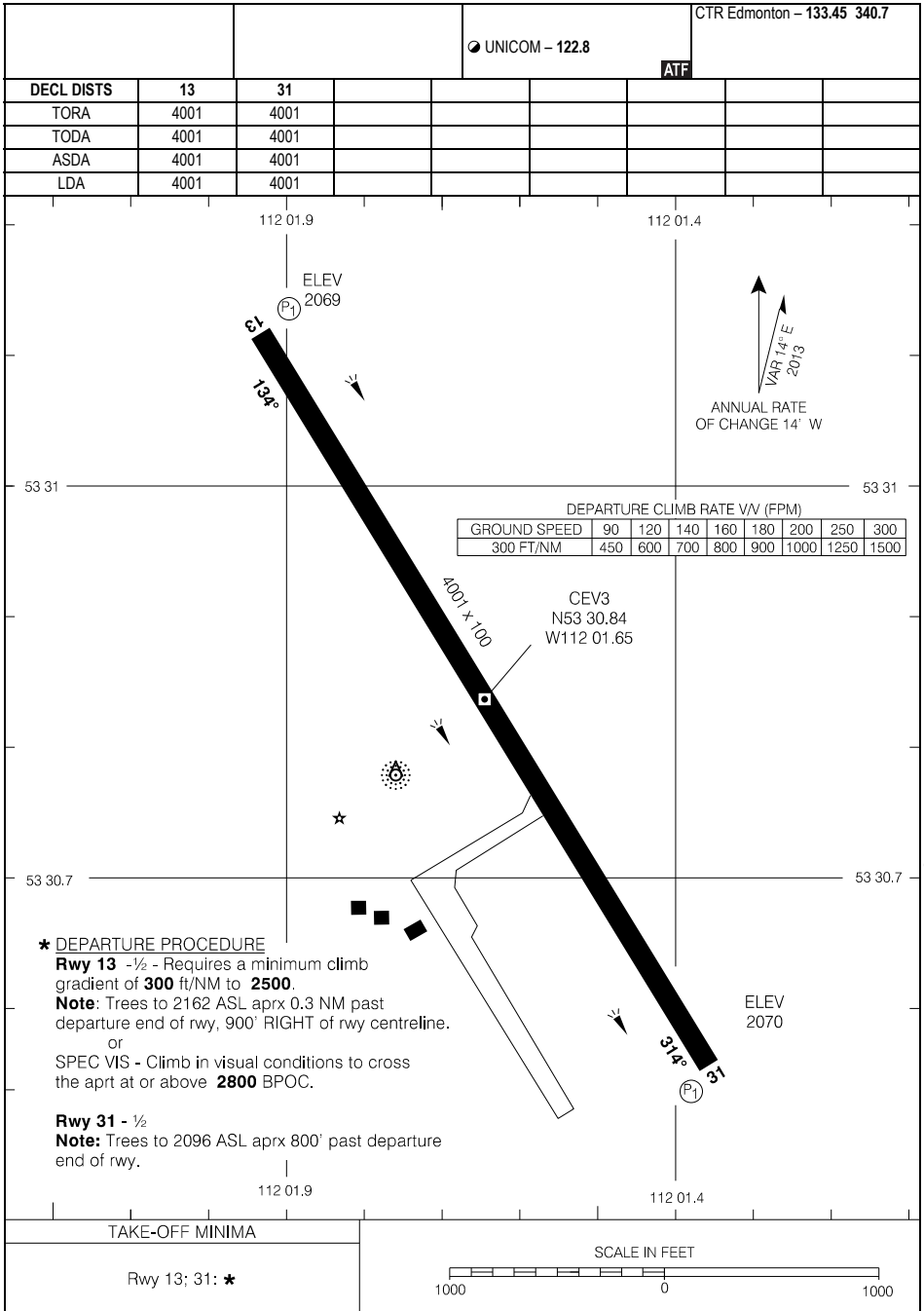


Source of Canadian Civil Aeronautical Data: © 2024 NAV CANADA All rights reserved

AERODROME CHART

CEL5

AERODROME CHART



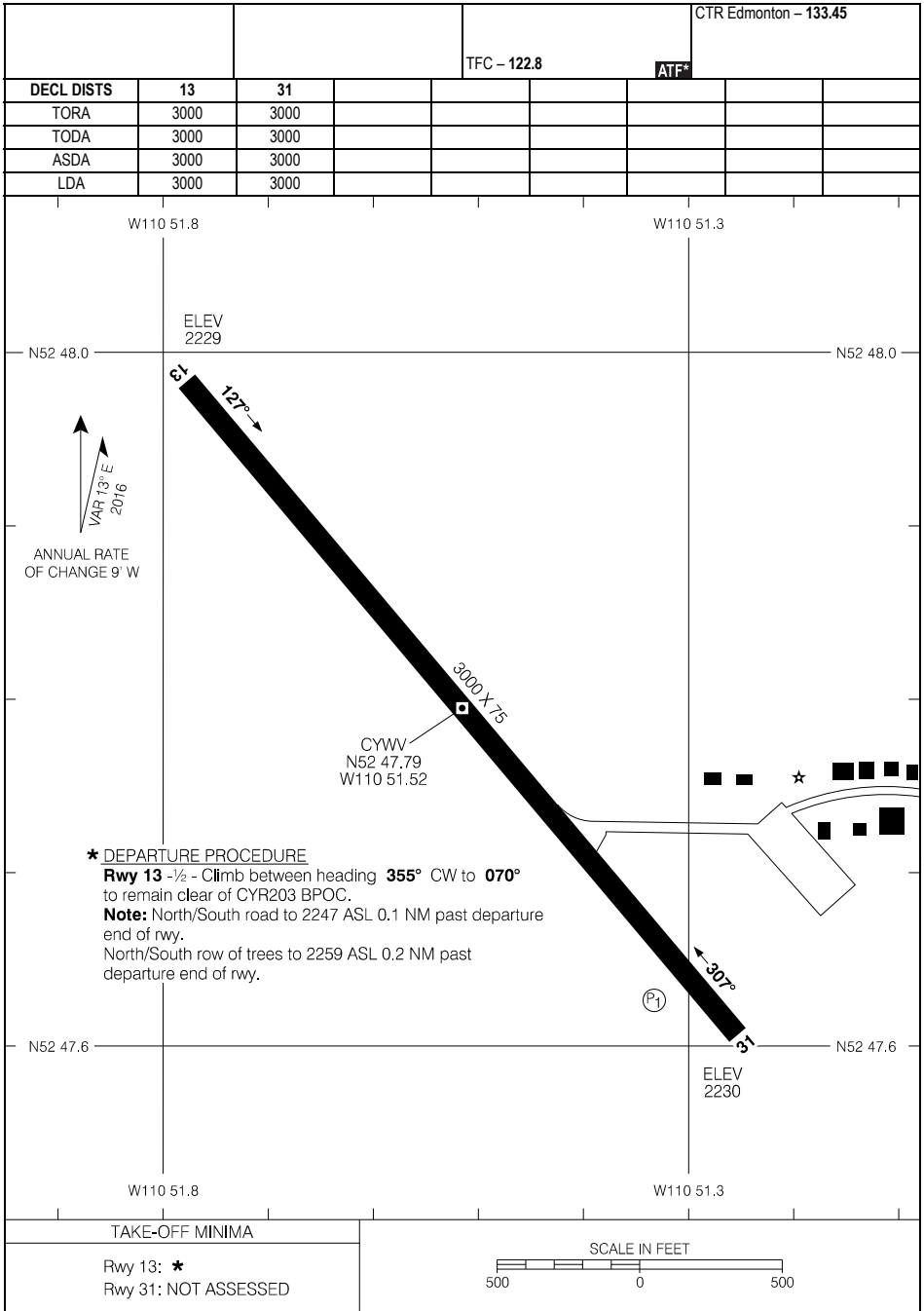
Source of Canadian Civil Aeronautical Data: © 2024 NAV CANADA All rights reserved

AERODROME CHART

EFF 20 APR 23

CEV3

AERODROME CHART



Source of Canadian Civil Aeronautical Data: © 2024 NAV CANADA All rights reserved

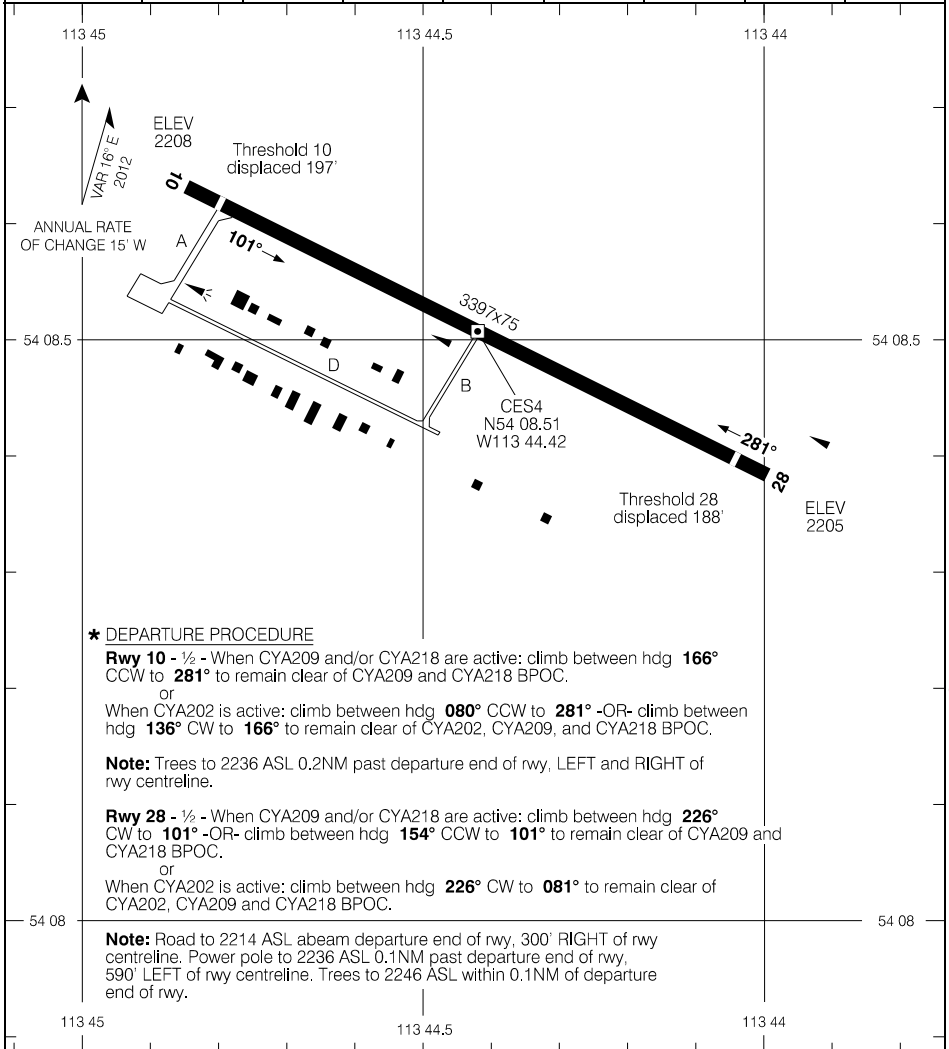
AERODROME CHART

EFF 15 JUN 23

CYWV

AERODROME CHART

				UNICOM - 122.8		CTR Edmonton - 134.7	
						ATF	
<b>DECL DIST</b>	<b>10</b>	<b>28</b>					
TORA	3397	3397					
TODA	3397	3397					
ASDA	3397	3397					
LDA	3200	3209					



**\* DEPARTURE PROCEDURE**

**Rwy 10 - 1/2** - When CYA209 and/or CYA218 are active: climb between hdg **166°** CCW to **281°** to remain clear of CYA209 and CYA218 BPOC.

or  
When CYA202 is active: climb between hdg **080°** CCW to **281°** -OR- climb between hdg **136°** CW to **166°** to remain clear of CYA202, CYA209, and CYA218 BPOC.

**Note:** Trees to 2236 ASL 0.2NM past departure end of rwy, LEFT and RIGHT of rwy centreline.

**Rwy 28 - 1/2** - When CYA209 and/or CYA218 are active: climb between hdg **226°** CW to **101°** -OR- climb between hdg **154°** CCW to **101°** to remain clear of CYA209 and CYA218 BPOC.

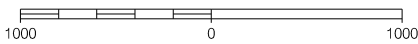
or  
When CYA202 is active: climb between hdg **226°** CW to **081°** to remain clear of CYA202, CYA209 and CYA218 BPOC.

**Note:** Road to 2214 ASL abeam departure end of rwy, 300' RIGHT of rwy centreline. Power pole to 2236 ASL 0.1NM past departure end of rwy, 590' LEFT of rwy centreline. Trees to 2246 ASL within 0.1NM of departure end of rwy.

TAKE-OFF MINIMA

Rwys 10; 28: \*

SCALE IN FEET



Source of Canadian Civil Aeronautical Data: © 2024 NAV CANADA All rights reserved

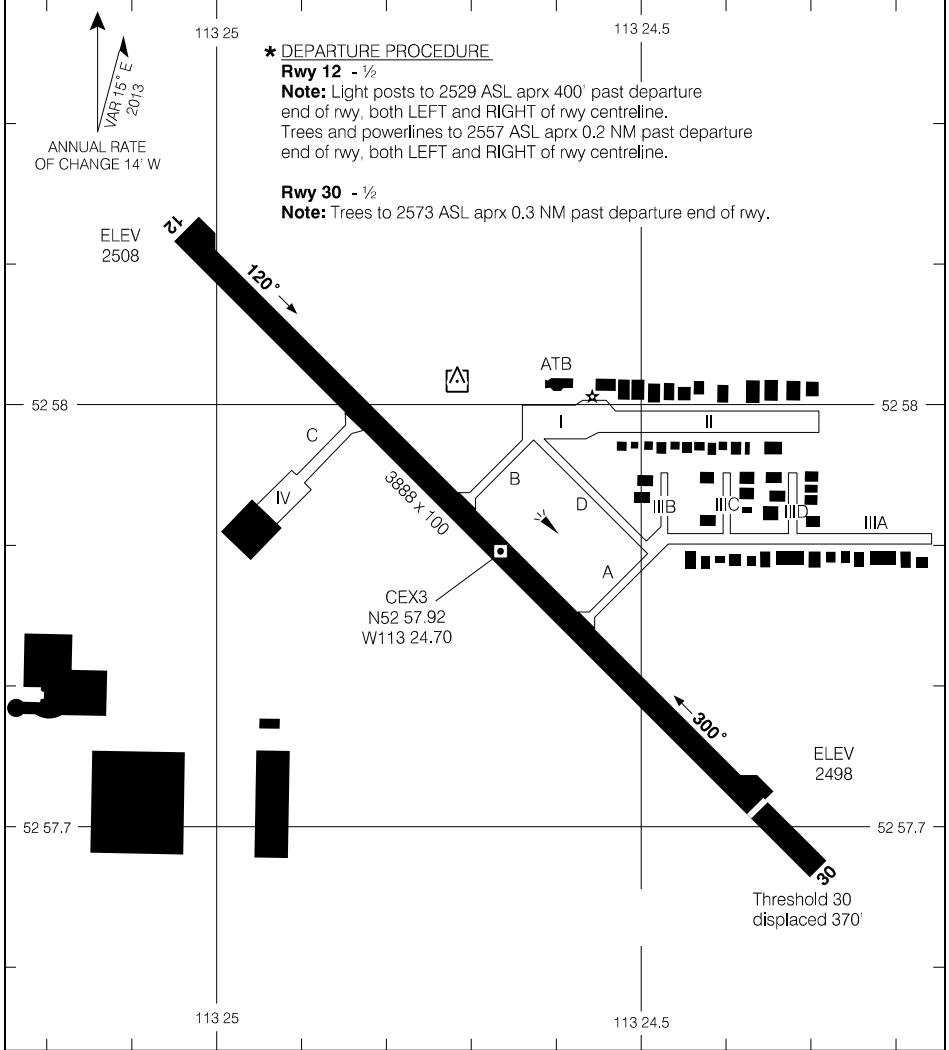
AERODROME CHART

EFF 15 JUN 23

CES4

AERODROME CHART

				UNICOM - 123.5		TML Edmonton - 119.5	
DECL DIST		12	30				ATF
TORA		3888	3888				
TODA		3888	4305				
ASDA		3888	3888				
LDA		3888	3518				



Source of Canadian Civil Aeronautical Data: © 2024 NAV CANADA All rights reserved

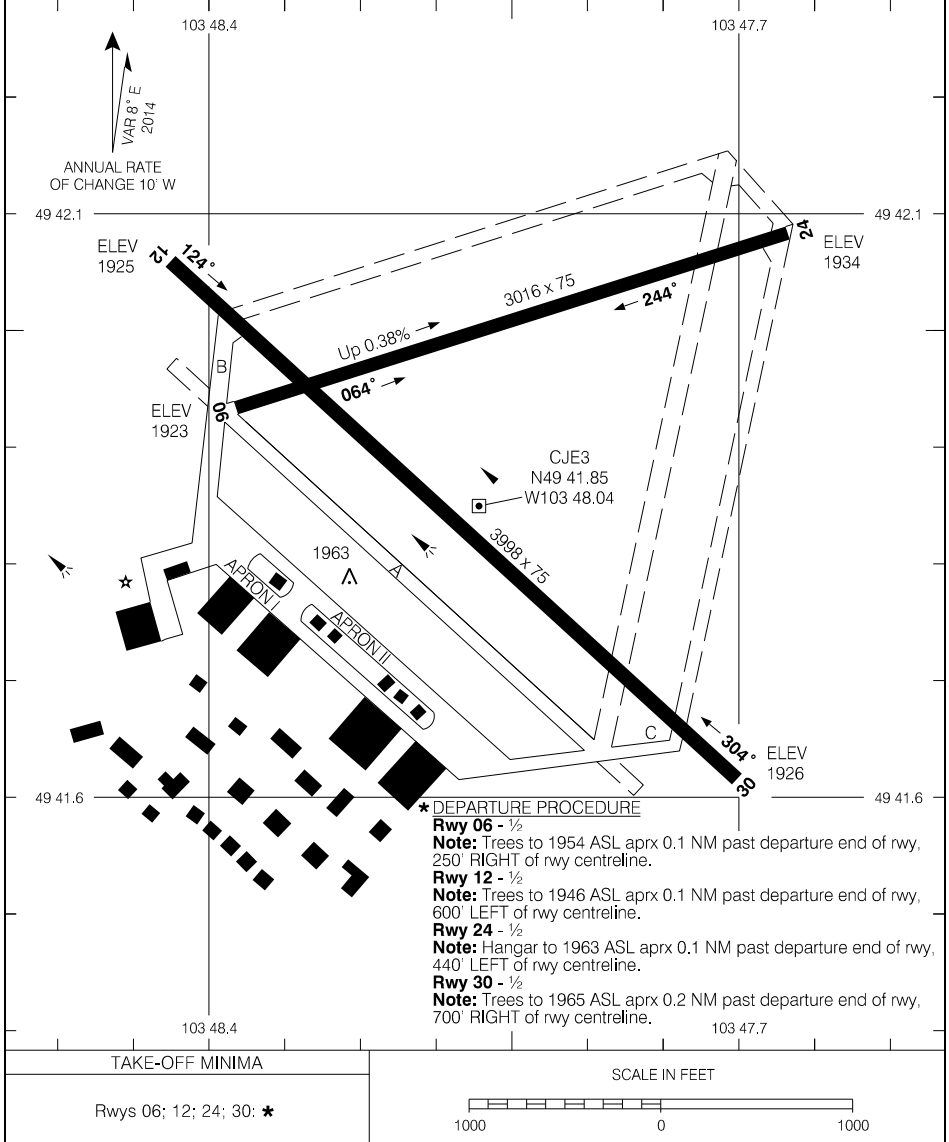
AERODROME CHART

EFF 5 OCT 23

CEX3

AERODROME CHART

					UNICOM - 122.8		CTR Winnipeg - 123.8	
					ATF			
DECL	DISTS	06	24	12	30			
TORA		3016	3016	3998	3998			
TODA		3016	3016	3998	3998			
ASDA		3016	3016	3998	3998			
LDA		3016	3016	3998	3998			



Source of Canadian Civil Aeronautical Data: © 2024 NAV CANADA All rights reserved

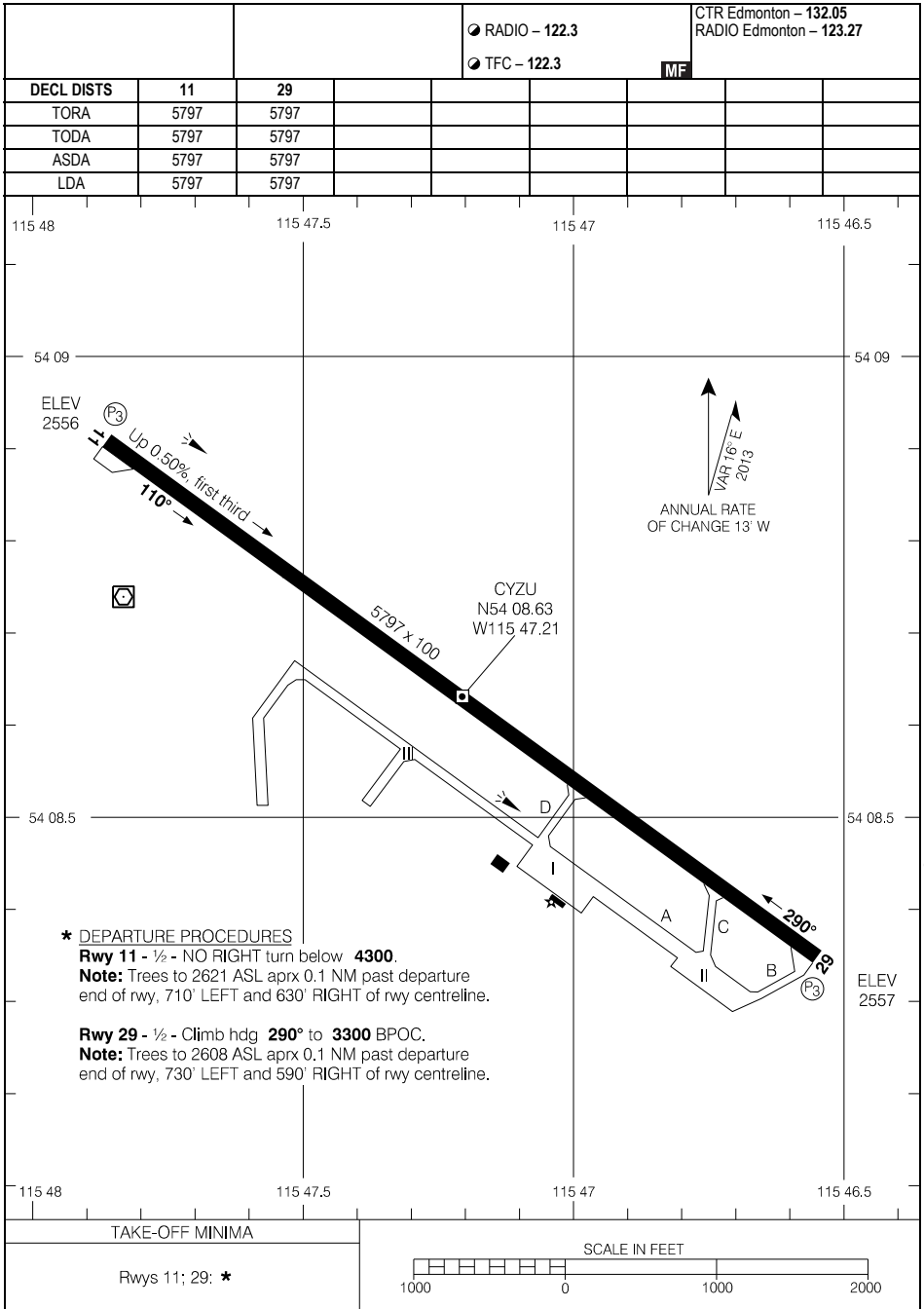
AERODROME CHART

EFF 14 JUL 22

CJE3



AERODROME CHART



Source of Canadian Civil Aeronautical Data: © 2024 NAV CANADA All rights reserved

AERODROME CHART

EFF 10 AUG 23

CYZU



## LOW VISIBILITY PROCEDURES

**Low Visibility Procedures (RVR less than 1200 to 600 ft)****Expect Delays**

When low visibility procedures are in effect, ATC will restrict operations to one aircraft on the maneuvering area at a time (1 departure or 1 arrival at a time).

**Departures**

Only departures on Runway 36 or 18 shall be permitted. Intersection departures will not be permitted.

Although Winnipeg Tower does not control aircraft push backs or taxiing on aprons, pilots are recommended to contact Winnipeg Tower before maneuvering on Apron I.

Contact ATC for a start / taxi time.

**Sequencing of Ground Movements for Take-off**

Do not request start, push back or call for taxi clearance until the reported RVR is a minimum of:

Aircraft/Pilot Take-Off Minima	Minimum RVR for Start
1200 RVR	1000 RVR
600 RVR	600 RVR

**“AT NO TIME SHALL A PILOT CROSS AN ILLUMINATED RED STOP BAR”**

**Arrivals**

When Low Visibility Procedures are in effect the arrival RWY is 36 in accordance with applicable approach minima or approach ban considerations.

Winnipeg Tower will restrict operations to one aircraft on the maneuvering area at a time (1 departure or 1 arrival at a time). Approximately 6 movements per hour.

**Airport Services and Equipment Available Under Low Visibility Operations**

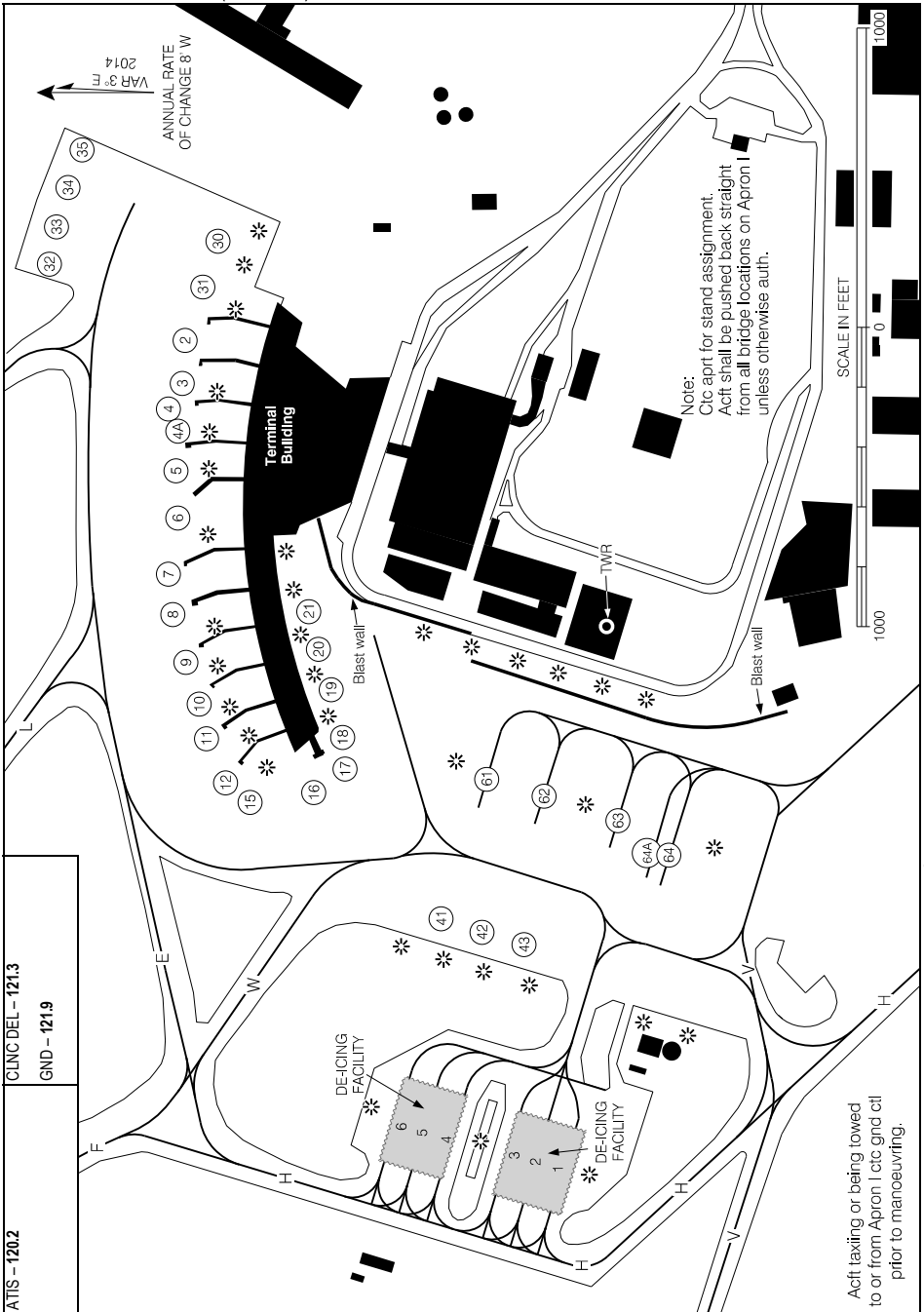
Airport Surface Detection Equipment (ASDE).

**Runway Certification**

Rwy	Certification
36	RVR 600
13	RVR 1200
31	RVR 1200
18	¼ SM (Based on reported visibility)



PARKING AREAS (APRON I)



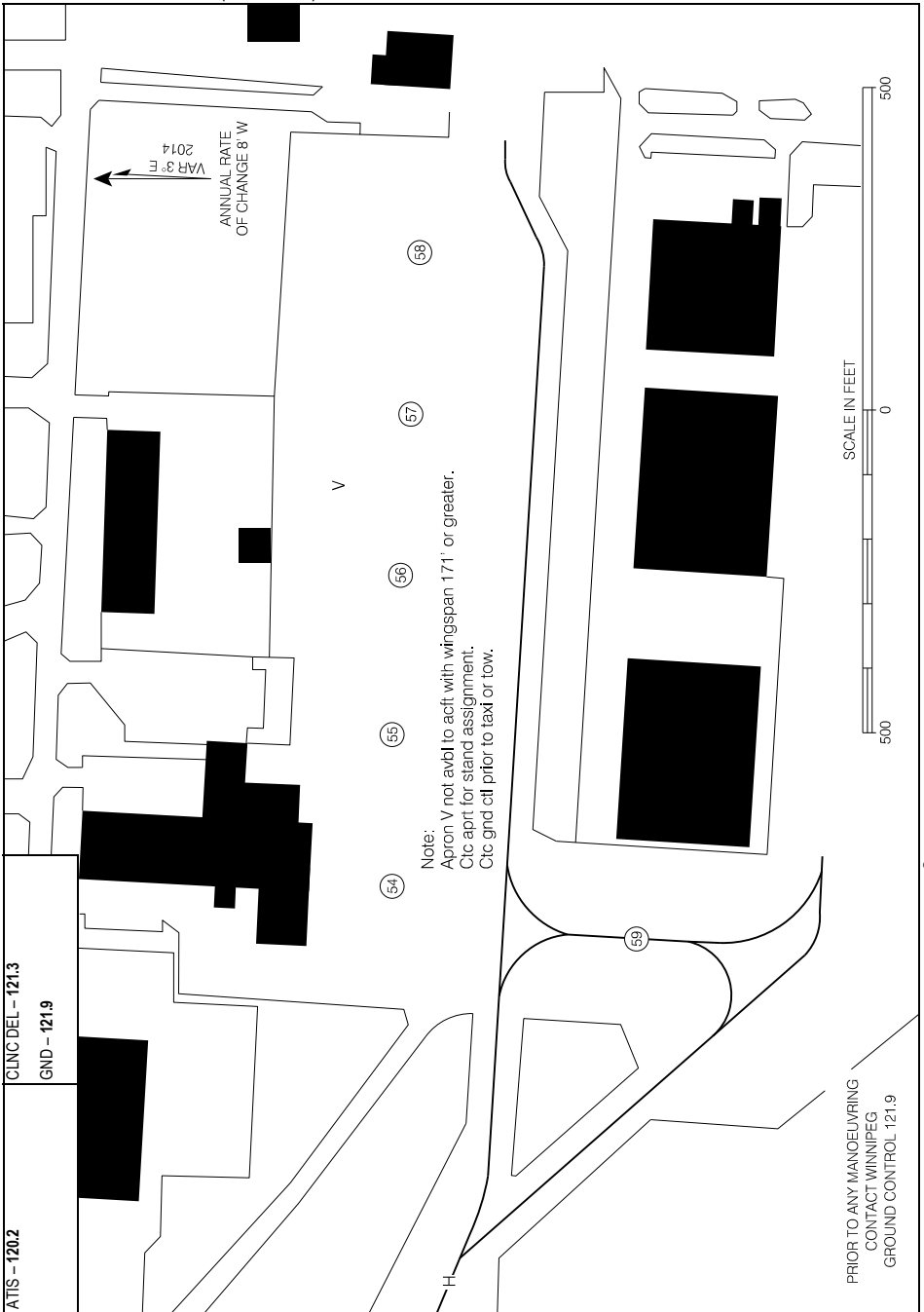
PARKING AREAS (APRON I)

EFF 21 MAR 24

CYWG

Actf taxiing or being towed to or from Apron I ctc grd cti prior to manoeuvring.

PARKING AREAS (APRON V)

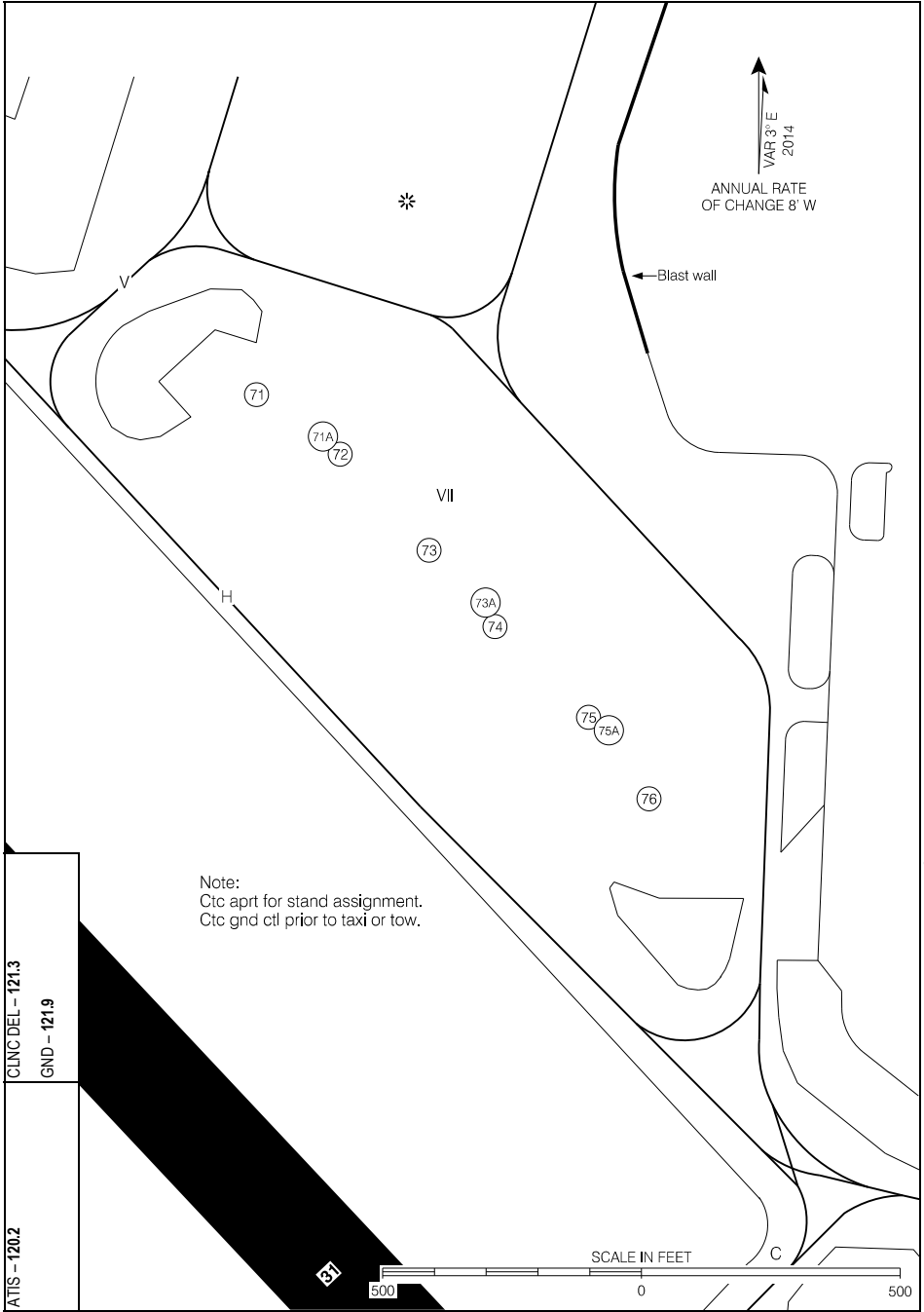


Source of Canadian Civil Aeronautical Data: © 2024 NAV CANADA All rights reserved

PARKING AREAS (APRON V)

EFF 30 NOV 23

PARKING AREAS (APRON VII)



Note:  
 Ctc apt for stand assignment.  
 Ctc gnd ctl prior to taxi or tow.

Source of Canadian Civil Aeronautical Data: © 2024 NAV CANADA All rights reserved

PARKING AREAS (APRON VII)

EFF 21 MAR 24

CYWG

PARKING AREAS

**Aircraft Parking Positions (APRON I, APRON V and APRON VII)**

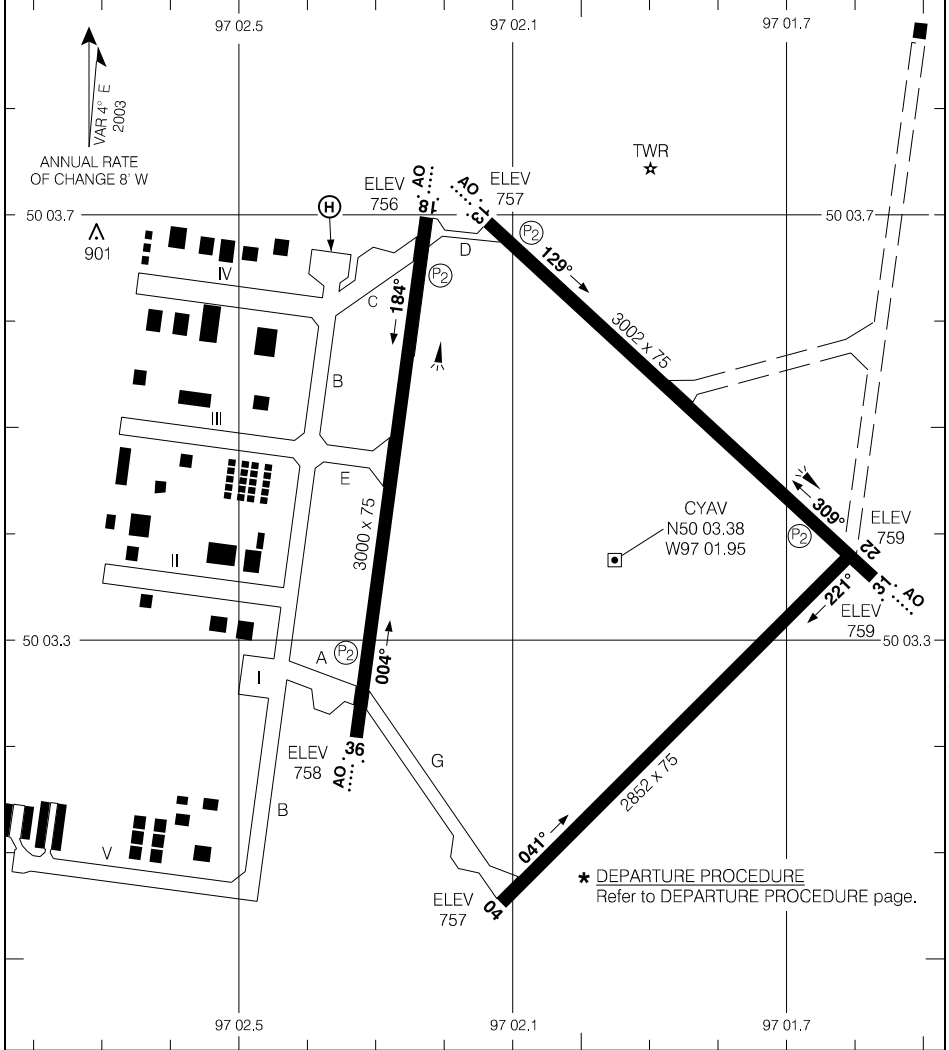
Position	Coordinates	Position	Coordinates
2	495424.27N 0971317.65W	35	495427.73N 0971309.19W
3	495424.57N 0971319.76W	41	495416.13N 0971347.23W
4	495424.75N 0971321.91W	42	495414.80N 0971347.92W
4A	495424.48N 0971322.45W	43	495413.46N 0971348.61W
5	495424.96N 0971324.06W	54	495349.26N 0971320.58W
6	495424.65N 0971326.94W	55	495349.28N 0971317.01W
7	495424.92N 0971329.94W	56	495349.13N 0971313.21W
8	495424.76N 0971332.10W	57	495348.99N 0971309.41W
9	495424.49N 0971334.23W	58	495348.84N 0971305.60W
10	495424.13N 0971336.33W	59	495345.54N 0971321.83W
11	495423.71N 0971338.39W	61	495414.82N 0971340.50W
12	495423.15N 0971340.41W	62	495413.00N 0971341.45W
15	495421.91N 0971341.59W	63	495410.63N 0971342.68W
16	495420.51N 0971341.0W	64	495408.97N 0971344.38W
17	495419.14N 0971340.74W	64A	495409.39N 0971343.72W
18	495419.09N 0971338.53W	71	495404.16N 0971348.39W
19	495419.48N 0971336.44W	71A	495403.31N 0971346.43W
20	495419.85N 0971334.38W	72	495402.97N 0971345.97W
21	495420.20N 0971332.28W	73	495401.10N 0971343.40W
30	495423.42N 0971313.54W	73A	495400.08N 0971341.75W
31	495423.89N 0971315.57W	74	495359.61N 0971341.50W
32	495429.06N 0971314.87W	75	495357.83N 0971338.80W
33	495428.67N 0971312.94W	75A	495357.56N 0971338.20W
34	495428.23N 0971311.05W	76	495356.25N 0971337.06W

Source of Canadian Civil Aeronautical Data: © 2024 NAV CANADA All rights reserved



AERODROME CHART

● ATIS - 125.8		● GND - 121.8			● TWR - 118.5		DEP - 119.9	
					● TFC - 118.5		● ATF*	
DECL DIST	04	22	13	31	18	36		
TORA	2852	2852	3002	3002	3000	3000		
TODA	3836	3836	3986	3986	3984	3984		
ASDA	2852	2852	3002	3002	3000	3000		
LDA	2852	2852	3002	3002	3000	3000		



Source of Canadian Civil Aeronautical Data: © 2024 NAV CANADA All rights reserved

TAKE-OFF MINIMA

All Rwy's: \*

SCALE IN FEET

1000 500 0 1000

AERODROME CHART

EFF 21 MAR 24

CYAV

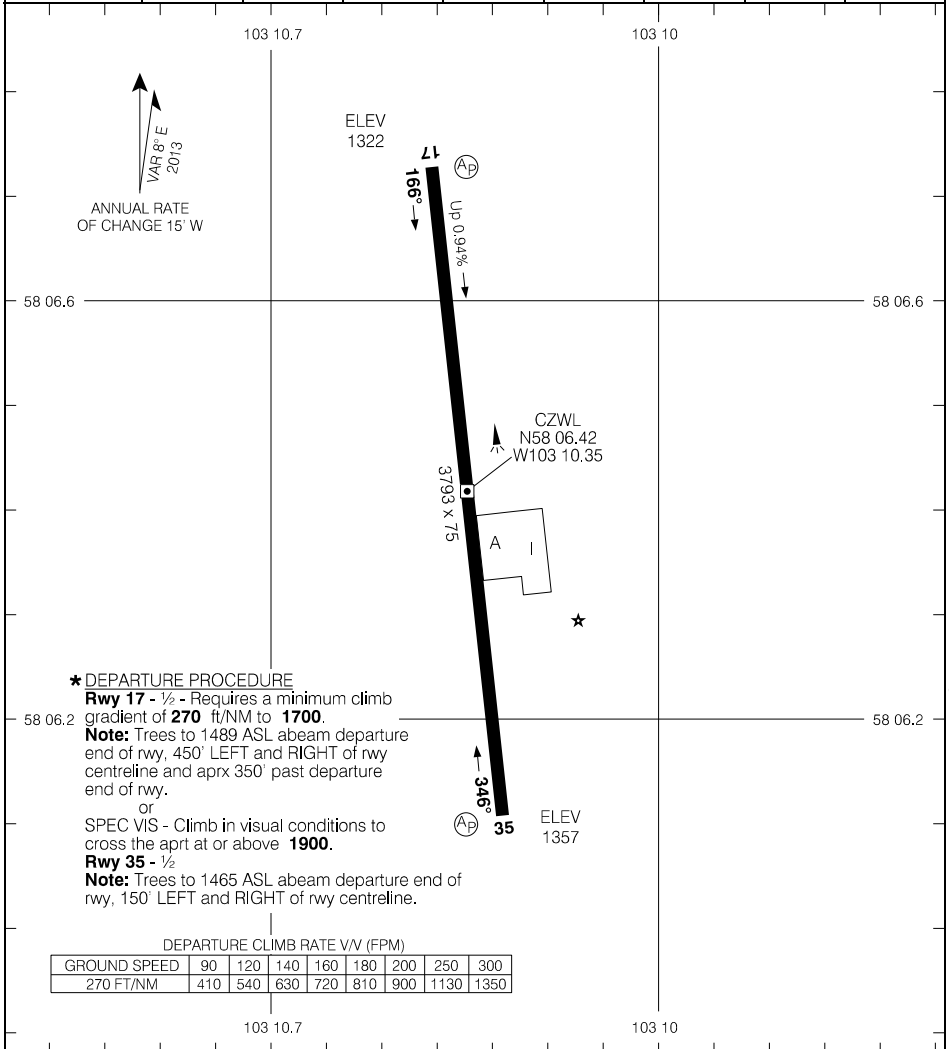
\* DEPARTURE PROCEDURE  
Refer to DEPARTURE PROCEDURE page.

CZWL-AD

WOLLASTON LAKE, SK  
CZWL

# AERODROME CHART

AUTO - 122.07				TFC - 123.3		RADIO Edmonton - 123.55 <b>DRCO</b>	
<b>DECL</b>		<b>DISTS</b>					
17	35						
TORA	3793	3793					
TODA	4777	4777					
ASDA	3793	3793					
LDA	3793	3793					



Source of Canadian Civil Aeronautical Data: © 2024 NAV CANADA All rights reserved

TAKE-OFF MINIMA	SCALE IN FEET
Rwys 17; 35: ★	1000 0 1000

# AERODROME CHART

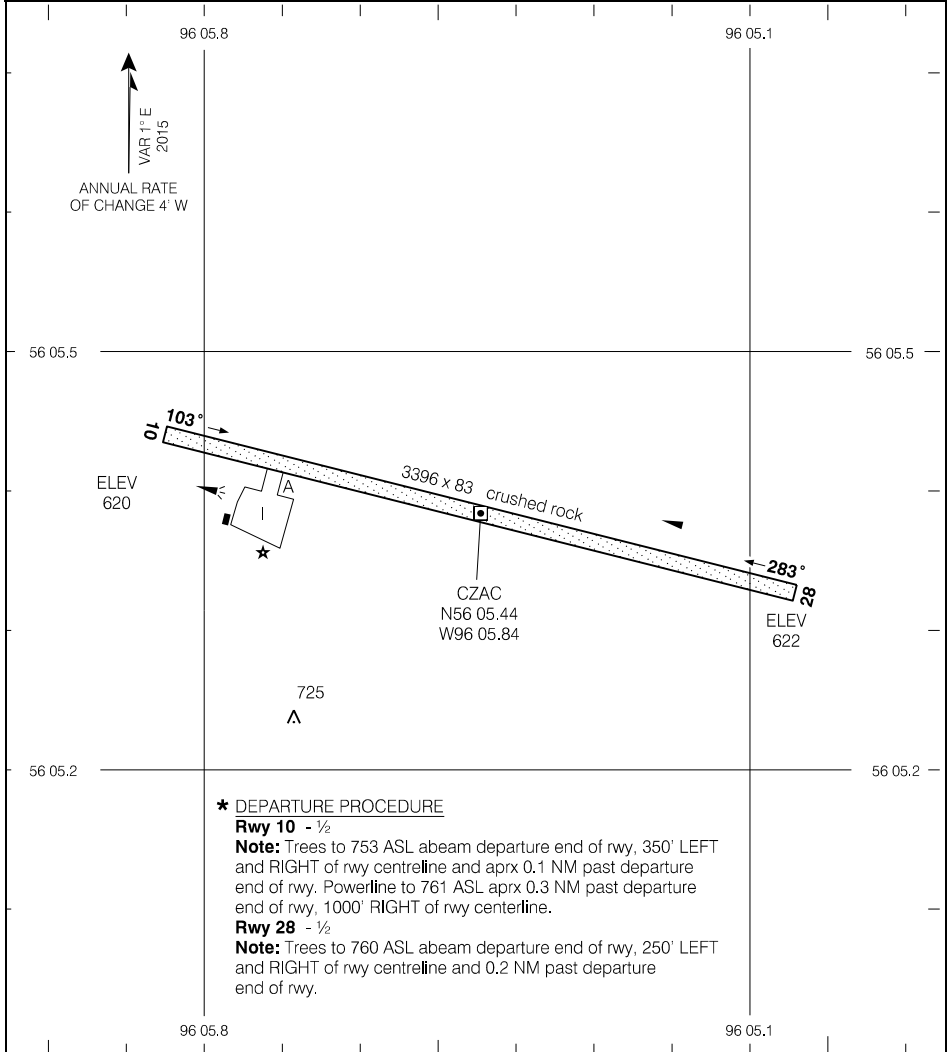
EFF 21 MAR 24

CZWL

CZWL-AD

AERODROME CHART

		UNICOM - 122.8 (AU)				CTR Winnipeg - 133.15			
						ATF			
<b>DECL</b>	<b>DISTS</b>	<b>10</b>	<b>28</b>						
TORA		3396	3396						
TODA		4380	4380						
ASDA		3396	3396						
LDA		3396	3396						



Source of Canadian Civil Aeronautical Data: © 2024 NAV CANADA All rights reserved

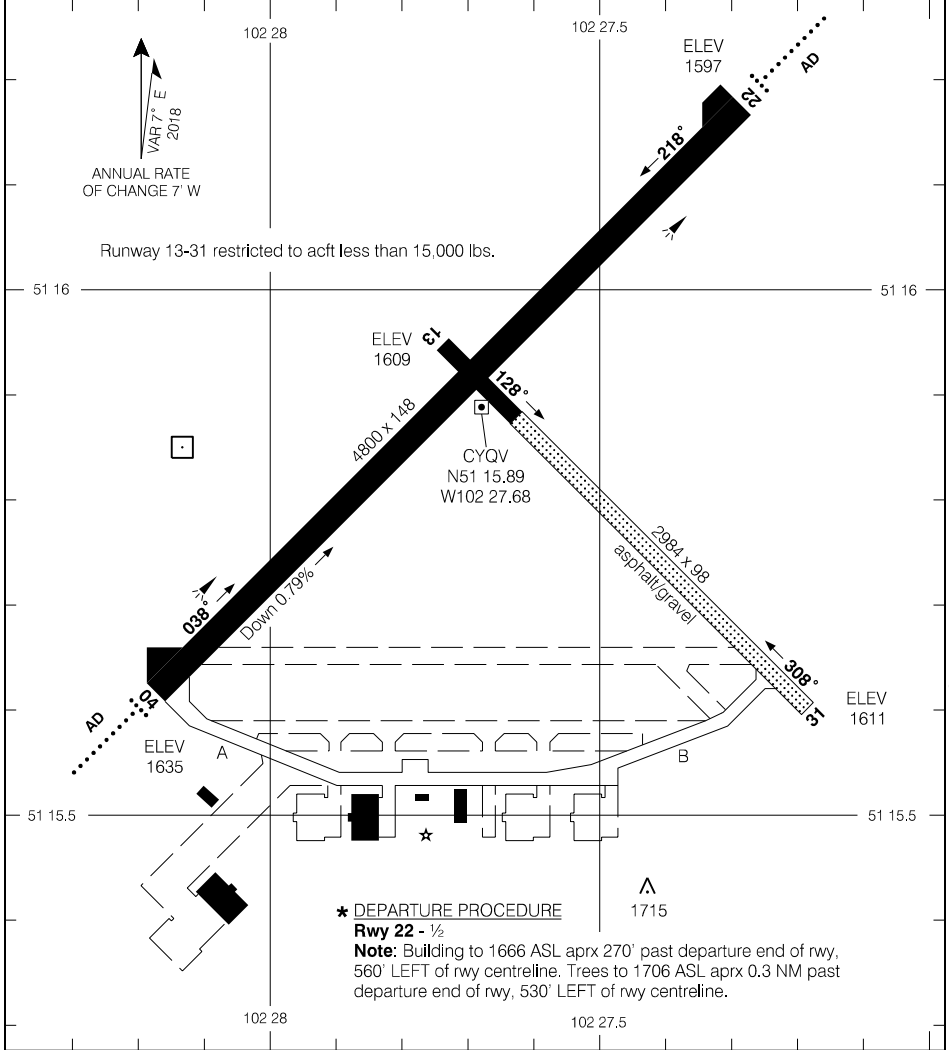
TAKE-OFF MINIMA	SCALE IN FEET
Rwys 10, 28: *	1000 0 1000

AERODROME CHART

CZAC

AERODROME CHART

AWOS - 128.72						RADIO Regina - 119.65 296.6 TFC - 119.65 296.6		CTR Winnipeg - 132.52 RADIO Edmonton - 123.47	
DECL	DISTS	04	22	13	31				
TORA		4800	4800	2984	2984				
TODA		5784	5784	3968	3968				
ASDA		4800	4800	2984	2984				
LDA		4800	4800	2984	2984				



Source of Canadian Civil Aeronautical Data: © 2024 NAV CANADA All rights reserved

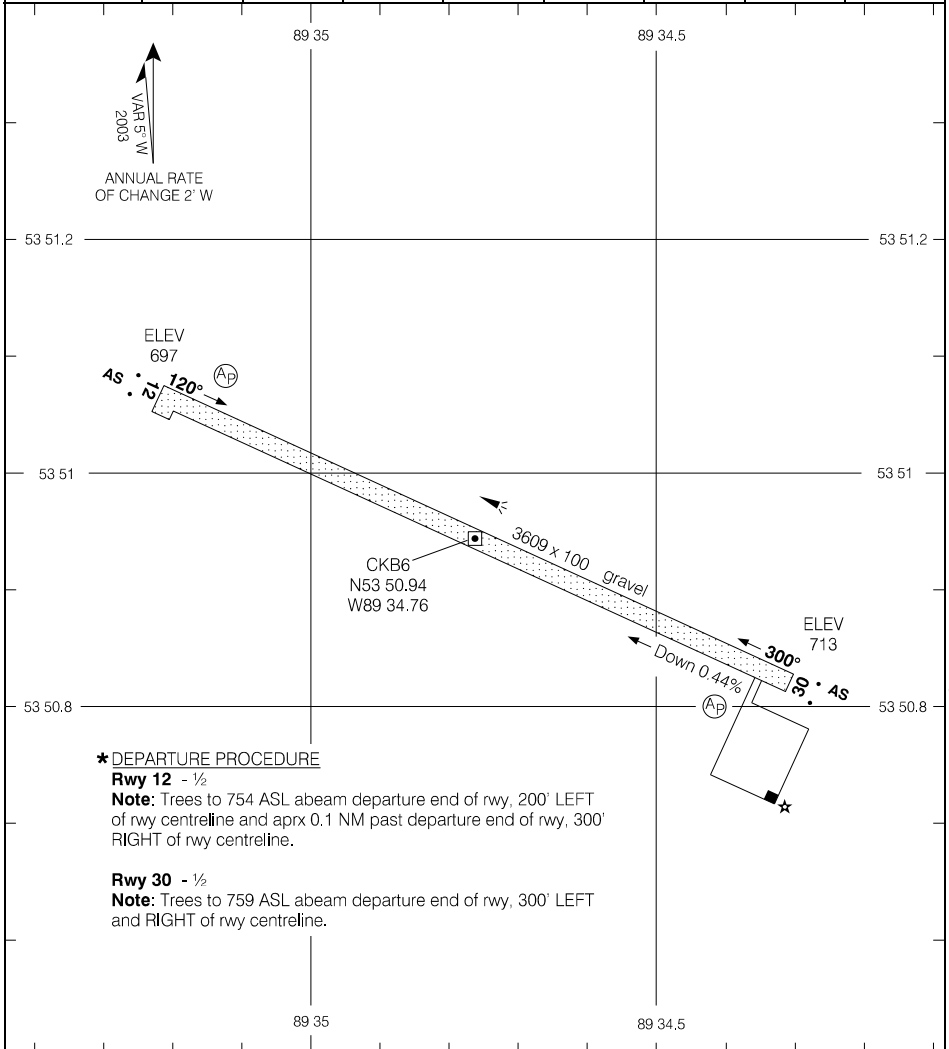
TAKE-OFF MINIMA	SCALE IN FEET
Rwy 04: 1/2	1000 0 1000
Rwy 22: *	
Rwys 13, 31: NOT ASSESSED	

AERODROME CHART

EFF 10 AUG 23

AERODROME CHART

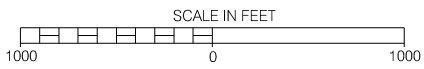
AWOS Big Trout Lake - 128.7				TFC - 123.2		ATF	
DECL	DISTS	12	30				
TORA		3609	3609				
TODA		3609	3609				
ASDA		3609	3609				
LDA		3609	3609				



**\* DEPARTURE PROCEDURE**

- Rwy 12 - 1/2**  
**Note:** Trees to 754 ASL abeam departure end of rwy, 200' LEFT of rwy centreline and aprx 0.1 NM past departure end of rwy, 300' RIGHT of rwy centreline.
- Rwy 30 - 1/2**  
**Note:** Trees to 759 ASL abeam departure end of rwy, 300' LEFT and RIGHT of rwy centreline.

TAKE-OFF MINIMA
Rwys 12; 30: *



Source of Canadian Civil Aeronautical Data: © 2024 NAV CANADA All rights reserved

AERODROME CHART

EFF 25 JAN 24

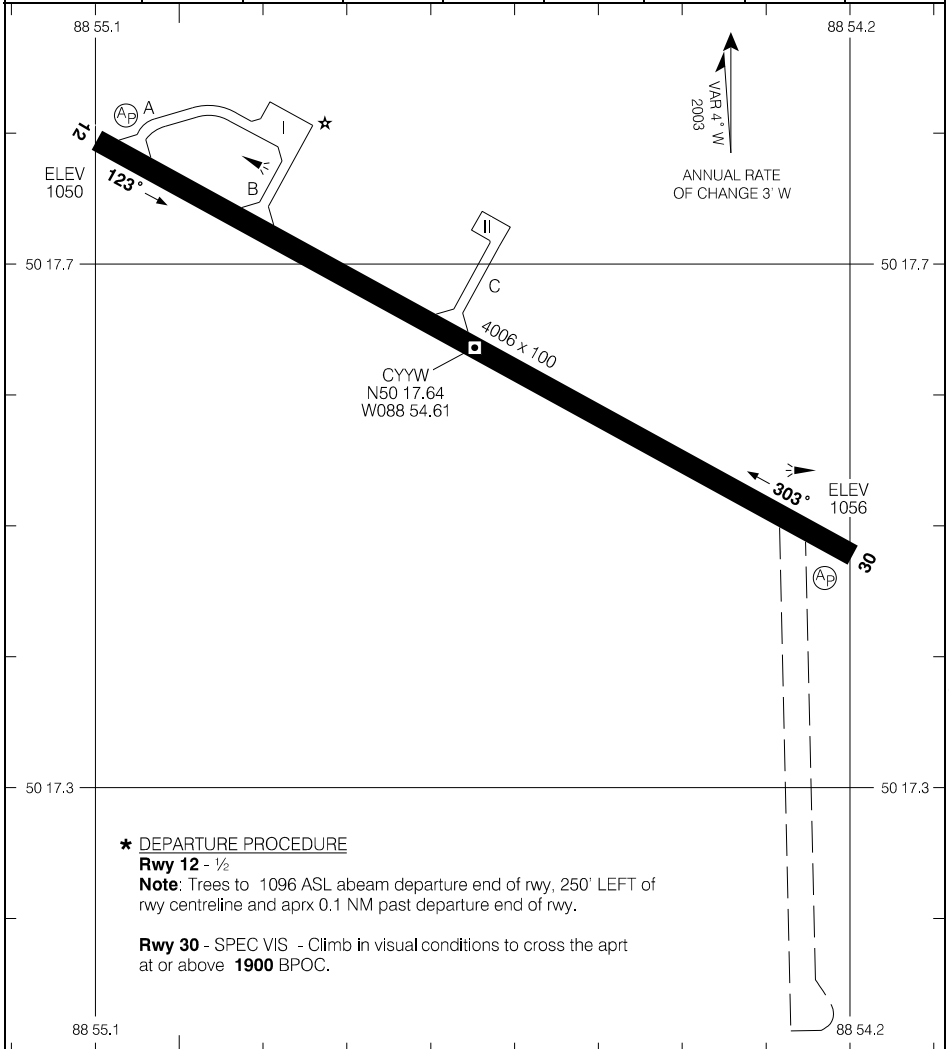
CKB6

CYYW-AD

ARMSTRONG, ON  
CYYW

AERODROME CHART

MET - 128.65		TFC - 122.8		ATF	
DECL DIST	12	30			
TORA	4006	4006			
TODA	4006	4006			
ASDA	4006	4006			
LDA	4006	4006			



Source of Canadian Civil Aeronautical Data: © 2024 NAV CANADA All rights reserved

★ DEPARTURE PROCEDURE  
**Rwy 12** - 1/2  
**Note:** Trees to 1096 ASL abeam departure end of rwy, 250' LEFT of rwy centreline and aprx 0.1 NM past departure end of rwy.  
**Rwy 30** - SPEC VIS - Climb in visual conditions to cross the apt at or above 1900 BPOC.

TAKE-OFF MINIMA	SCALE IN FEET
Rwys 12, 30: ★	1000 0 1000

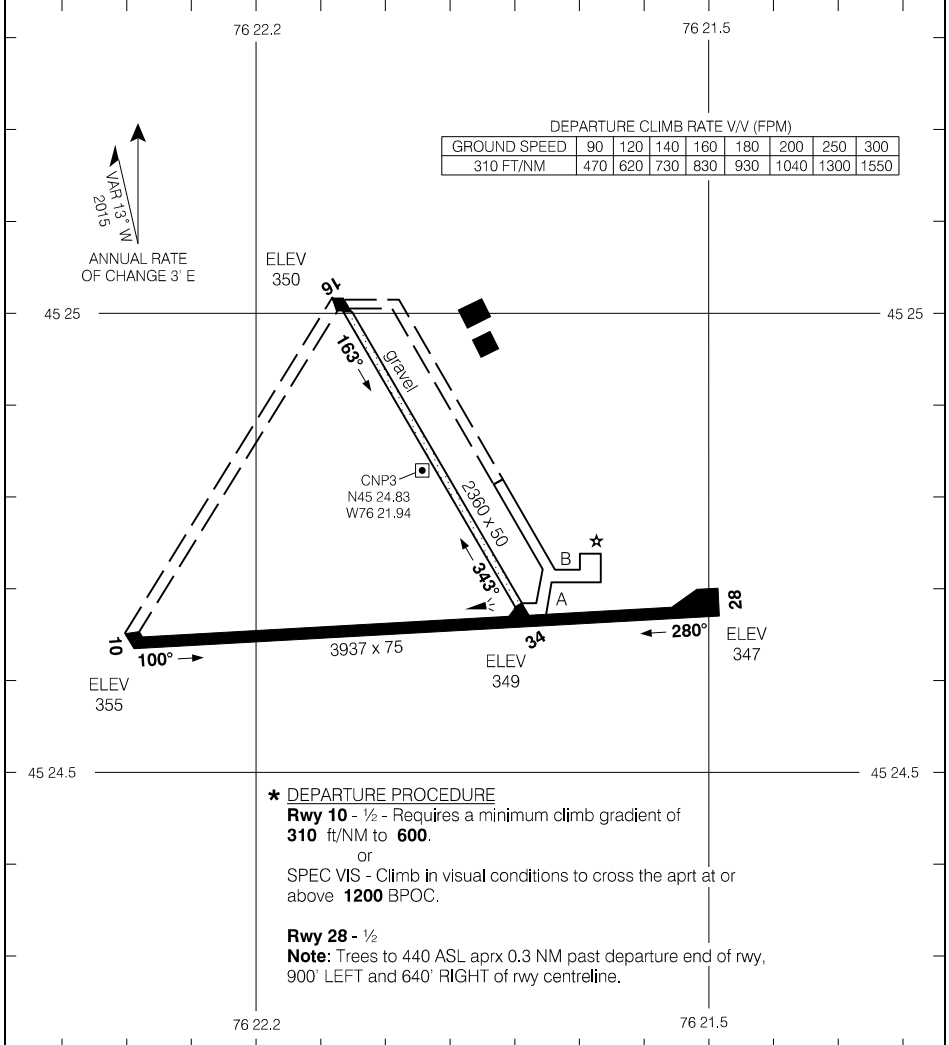
AERODROME CHART CYYW

EFF 24 MAR 22

CYYW-AD

AERODROME CHART

					UNICOM - 122.7		CTR Montreal - 124.27		
					ATF				
DECL	DISTS	10	28	16	34				
TORA		3937	3937	2360	2360				
TODA		3937	3937	2360	2360				
ASDA		3937	3937	2360	2360				
LDA		3937	3937	2360	2360				



Source of Canadian Civil Aeronautical Data: © 2024 NAV CANADA All rights reserved

TAKE-OFF MINIMA	SCALE IN FEET
Rwys 10, 28: *	1000 0 1000
Rwys 16, 34: NOT ASSESSED	

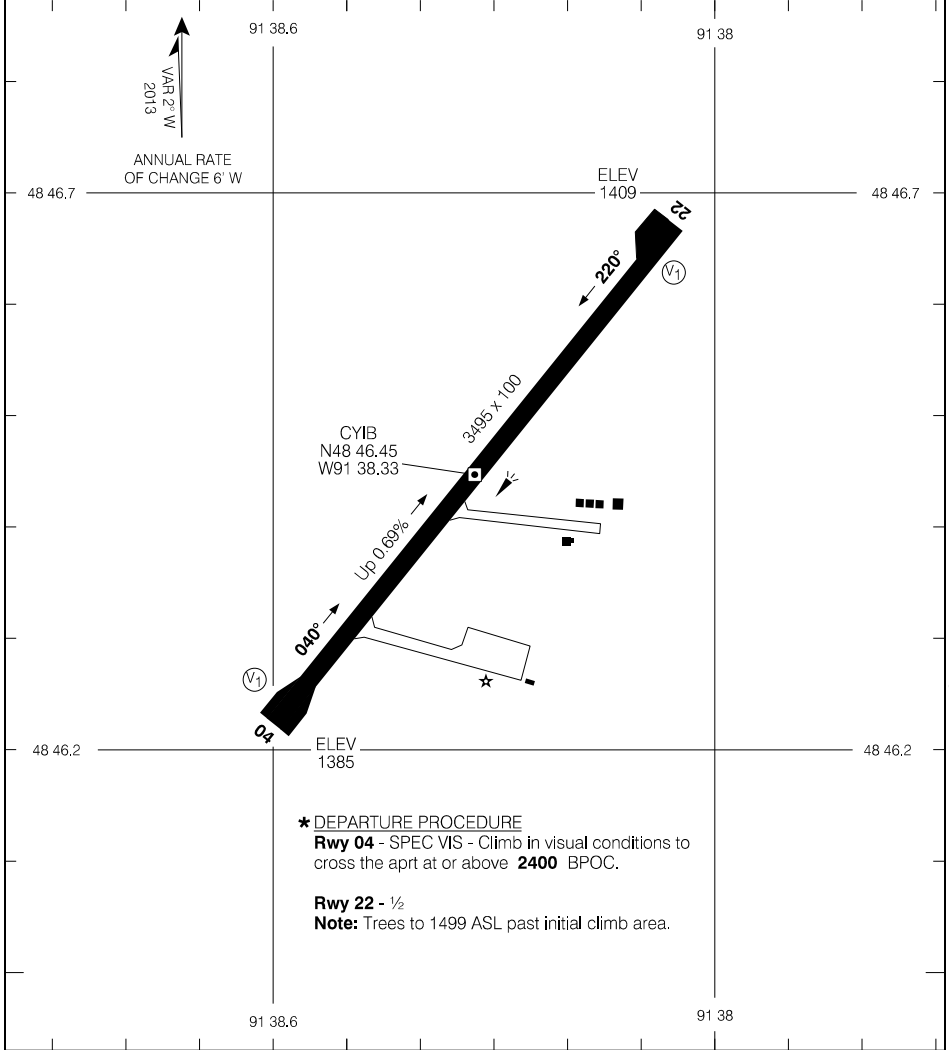
AERODROME CHART

EFF 5 NOV 20

CNP3

AERODROME CHART

				TFC - 122.3		RADIO London - 123.27	
DECL DISTS		04	22				
TORA		3495	3495				
TODA		4479	4479				
ASDA		3495	3495				
LDA		3495	3495				



Source of Canadian Civil Aeronautical Data: © 2024 NAV CANADA All rights reserved

**\* DEPARTURE PROCEDURE**  
**Rwy 04** - SPEC VIS - Climb in visual conditions to cross the aprt at or above **2400** BPOC.  
**Rwy 22** - 1/2  
**Note:** Trees to 1499 ASL past initial climb area.

TAKE-OFF MINIMA

Rwys 04, 22: \*

SCALE IN FEET

1000 0 1000

AERODROME CHART

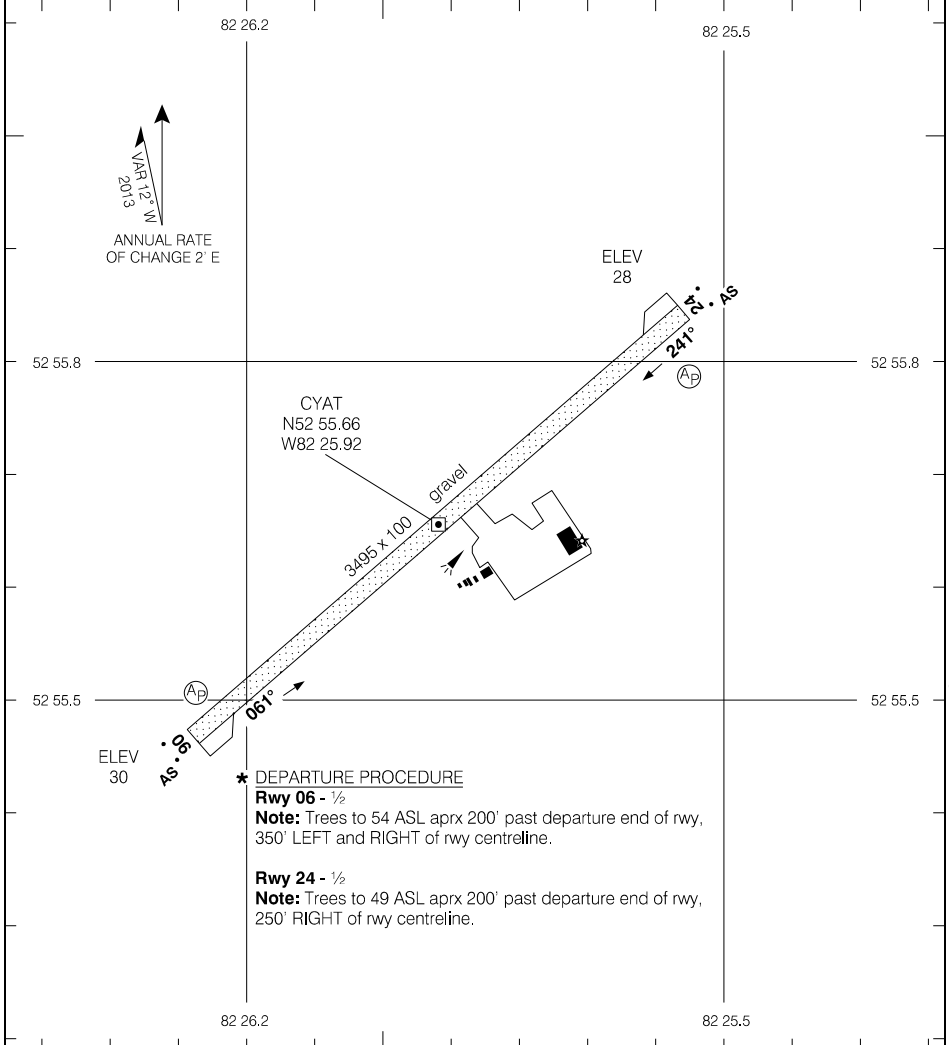
EFF 25 JAN 24

CYIB



AERODROME CHART

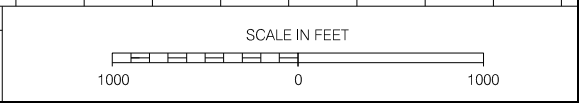
AWOS - 128.77				TFC - 122.8		ATF	
DECL DIST	06	24					
TORA	3495	3495					
TODA	3695	3695					
ASDA	3495	3495					
LDA	3495	3495					



Source of Canadian Civil Aeronautical Data: © 2024 NAV CANADA All rights reserved

**\* DEPARTURE PROCEDURE**  
**Rwy 06 - 1/2**  
**Note:** Trees to 54 ASL aprx 200' past departure end of rwy, 350' LEFT and RIGHT of rwy centreline.  
**Rwy 24 - 1/2**  
**Note:** Trees to 49 ASL aprx 200' past departure end of rwy, 250' RIGHT of rwy centreline.

TAKE-OFF MINIMA
Rwys 06; 24: *

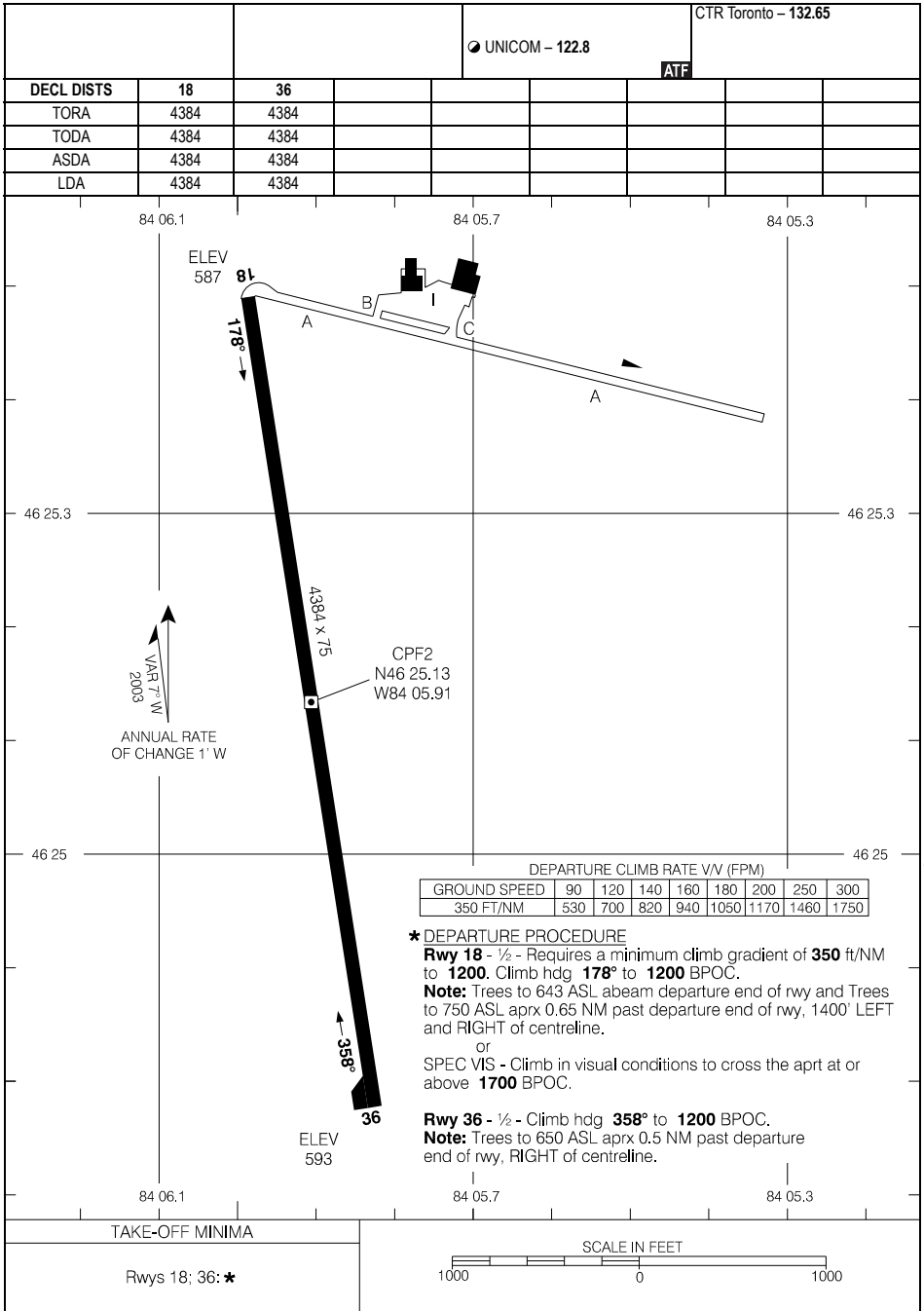


AERODROME CHART

EFF 24 MAR 22

CYAT

AERODROME CHART



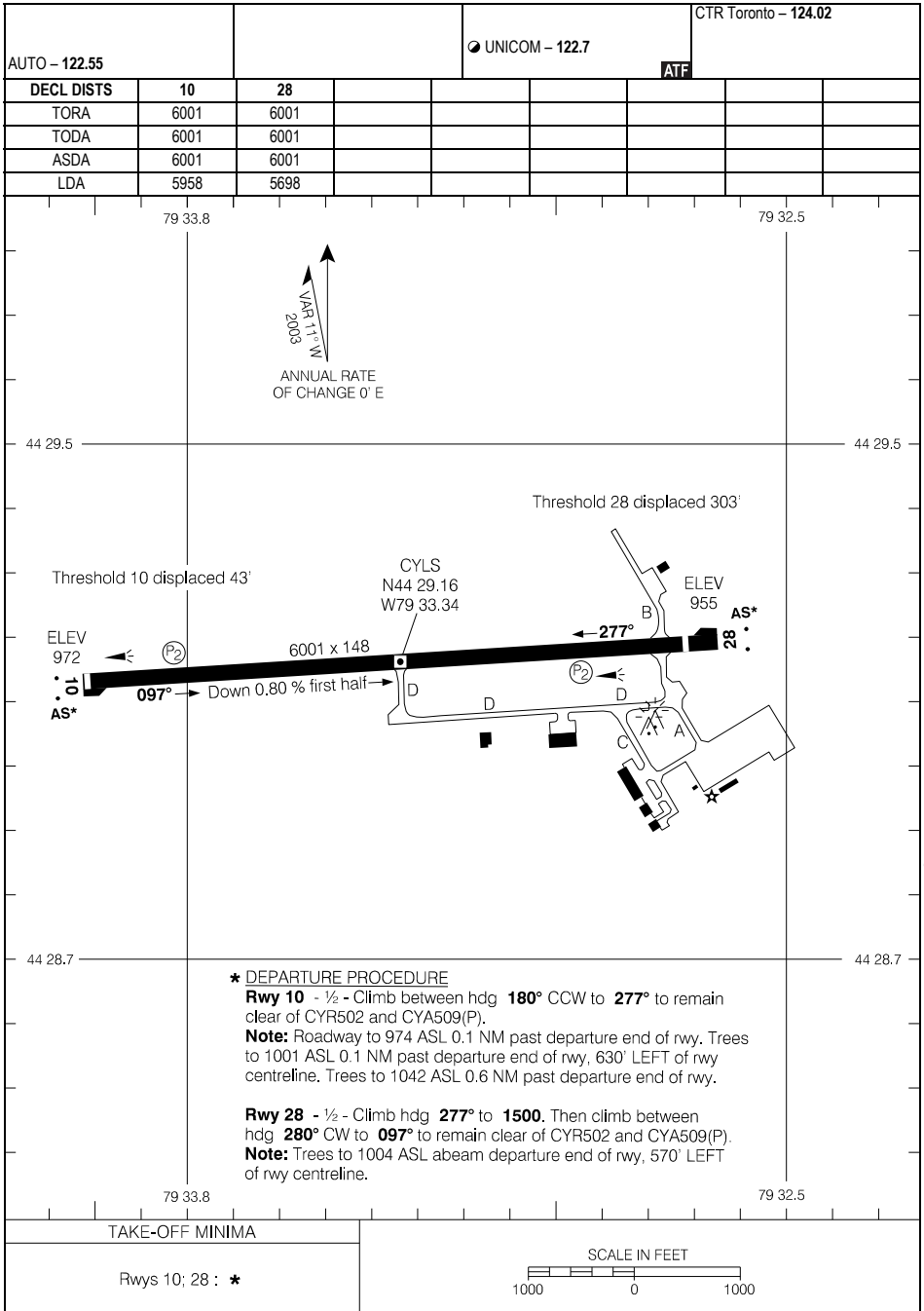
Source of Canadian Civil Aeronautical Data: © 2024 NAV CANADA All rights reserved

AERODROME CHART

EFF 27 JAN 22

CPF2

AERODROME CHART



Source of Canadian Civil Aeronautical Data: © 2024 NAV CANADA All rights reserved

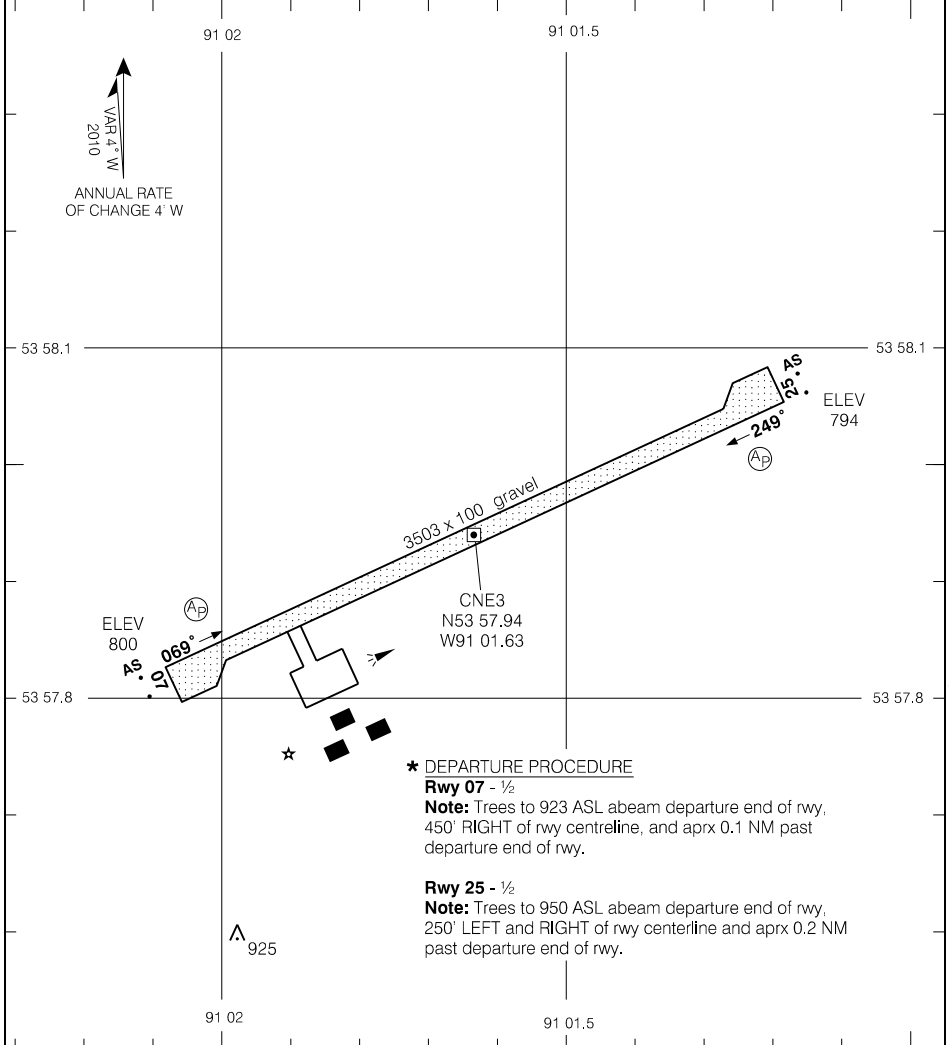
AERODROME CHART

EFF 8 SEP 22

CYLS

AERODROME CHART

AWOS Big Trout Lake - 128.7				TFC - 123.2		ATF	
<b>DECL</b>	<b>DISTS</b>	<b>07</b>	<b>25</b>				
TORA		3503	3503				
TODA		3503	3503				
ASDA		3503	3503				
LDA		3503	3503				



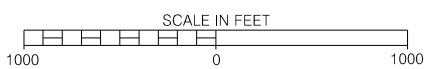
Source of Canadian Civil Aeronautical Data: © 2024 NAV CANADA All rights reserved

**\* DEPARTURE PROCEDURE**

**Rwy 07 - 1/2**  
**Note:** Trees to 923 ASL abeam departure end of rwy, 450' RIGHT of rwy centreline, and aprx 0.1 NM past departure end of rwy.

**Rwy 25 - 1/2**  
**Note:** Trees to 950 ASL abeam departure end of rwy, 250' LEFT and RIGHT of rwy centerline and aprx 0.2 NM past departure end of rwy.

TAKE-OFF MINIMA
Rwys 07, 25: *

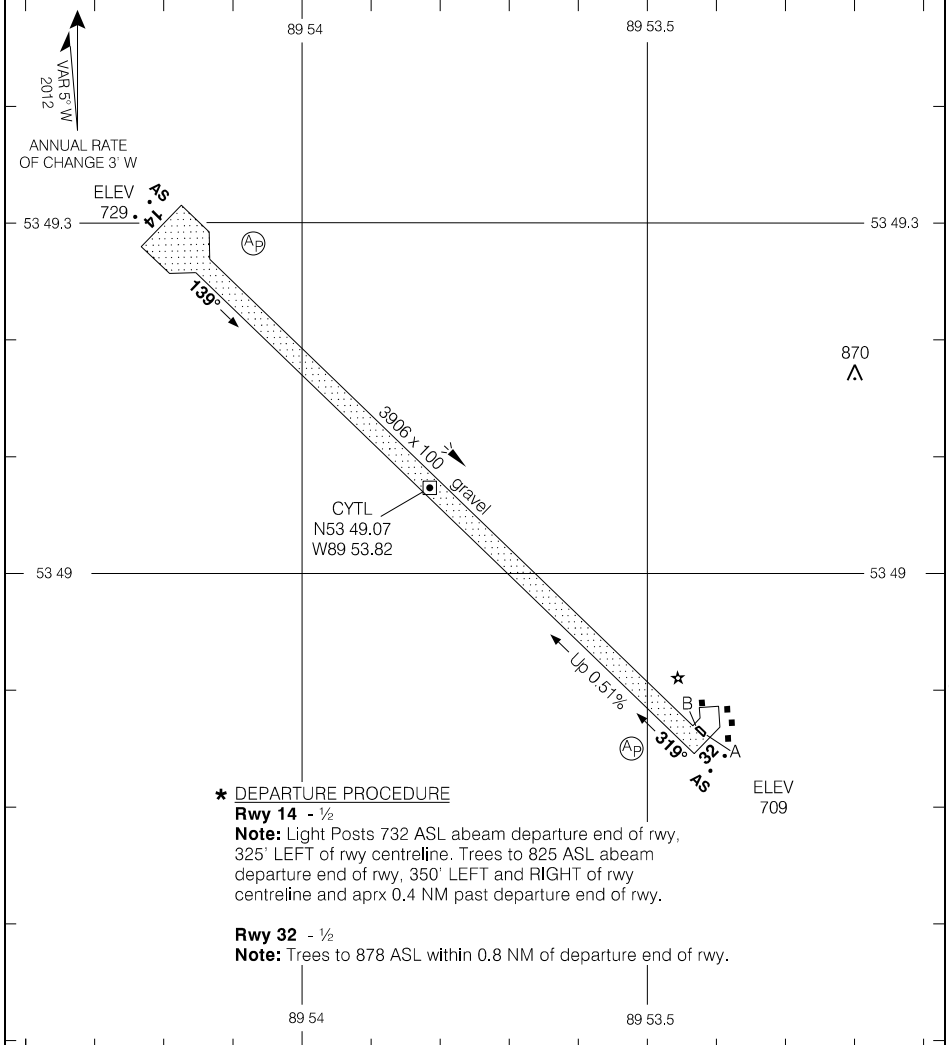


AERODROME CHART

EFF 30 JAN 20

AERODROME CHART

AWOS - 128.7						RADIO London - 123.55	
		TFC - 123.2				ATF	
DECL	DISTS	14	32				
TORA		3906	3906				
TODA		4306	4306				
ASDA		3906	3906				
LDA		3906	3906				



Source of Canadian Civil Aeronautical Data: © 2024 NAV CANADA All rights reserved

TAKE-OFF MINIMA	SCALE IN FEET 1000 0 1000
Rwys 14; 32 : *	

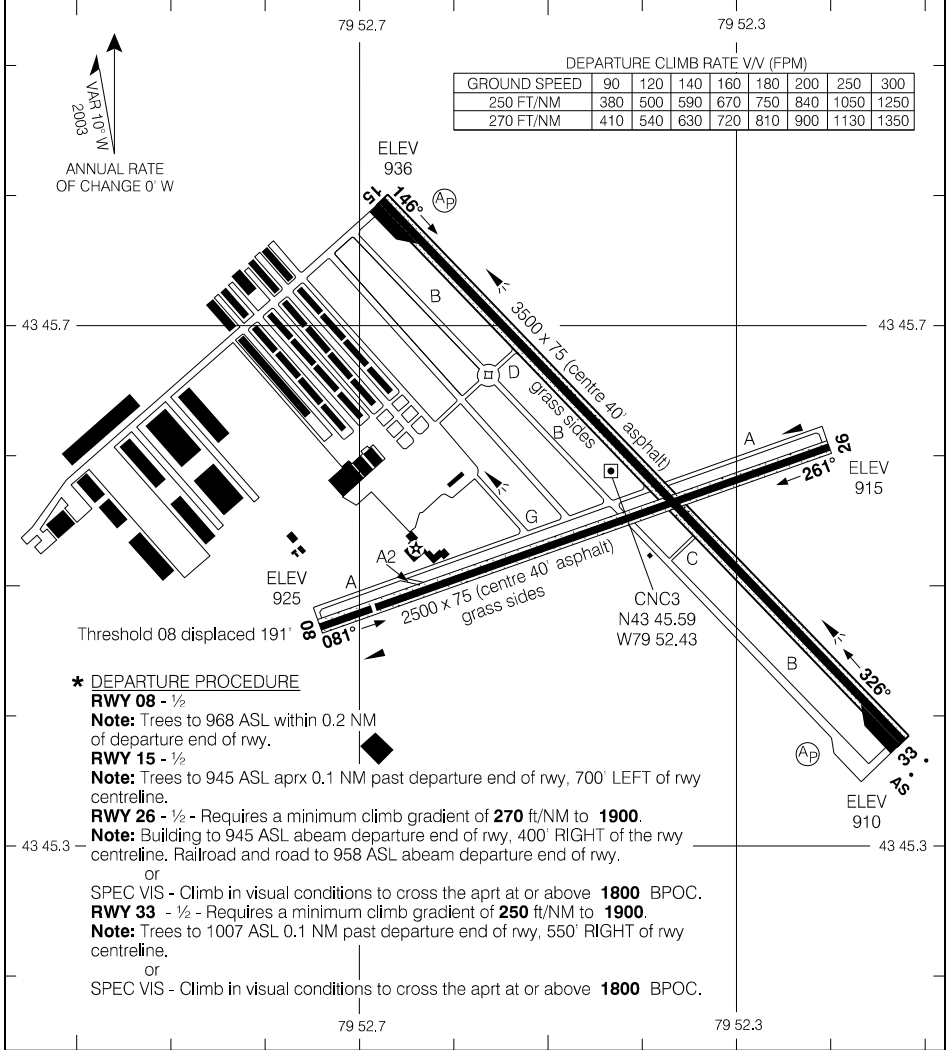
AERODROME CHART

EFF 27 JAN 22

CYTL

AERODROME CHART

					UNICOM - 123.3	TML Toronto - 119.3
					ATF*	
	08	26	15	33		
TORA	2500	2500	3500	3500		
TODA	2500	2500	3500	3500		
ASDA	2500	2500	3500	3500		
LDA	2309	2500	3500	3500		



Source of Canadian Civil Aeronautical Data: © 2024 NAV CANADA All rights reserved

- \* DEPARTURE PROCEDURE**
- RWY 08 - 1/2**  
**Note:** Trees to 968 ASL within 0.2 NM of departure end of rwy.
  - RWY 15 - 1/2**  
**Note:** Trees to 945 ASL aprx 0.1 NM past departure end of rwy, 700' LEFT of rwy centreline.
  - RWY 26 - 1/2** - Requires a minimum climb gradient of **270 ft/NM to 1900**.  
**Note:** Building to 945 ASL abeam departure end of rwy, 400' RIGHT of the rwy centreline. Railroad and road to 958 ASL abeam departure end of rwy.  
or  
SPEC VIS - Climb in visual conditions to cross the aprt at or above **1800 BPOC**.
  - RWY 33 - 1/2** - Requires a minimum climb gradient of **250 ft/NM to 1900**.  
**Note:** Trees to 1007 ASL 0.1 NM past departure end of rwy, 550' RIGHT of rwy centreline.  
or  
SPEC VIS - Climb in visual conditions to cross the aprt at or above **1800 BPOC**.

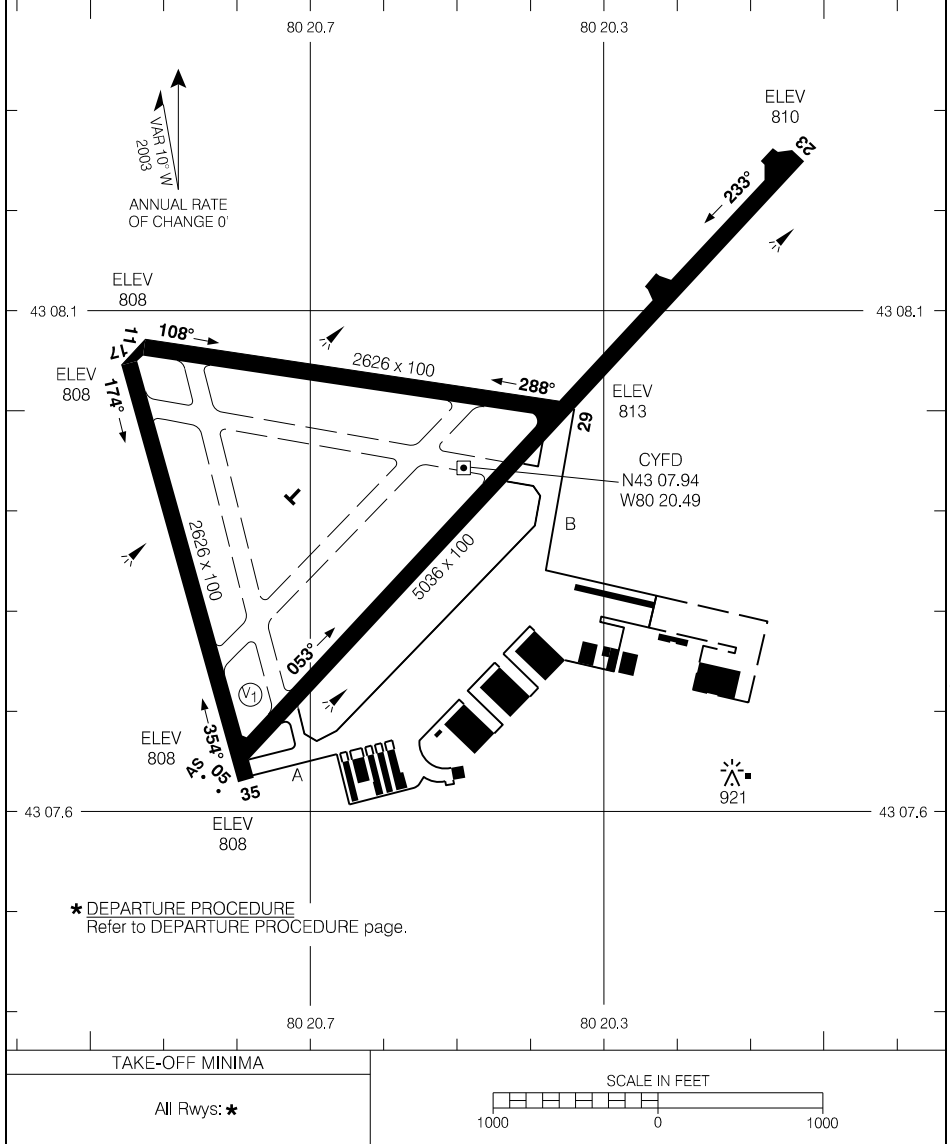
TAKE-OFF MINIMA	
All Rwys: *	SCALE IN FEET 500 0 500

AERODROME CHART

EFF 30 NOV 23

AERODROME CHART

						CTR Toronto - 119.7	
						UNICOM - 122.82	
						ATF	
DECL	DISTS	05	23	11	29	17	35
TORA		5036	5036	2626	2626	2626	2626
TODA		5036	5636	3610	3610	3610	3526
ASDA		5036	5036	2626	2626	2626	2626
LDA		5036	5036	2626	2626	2626	2626



Source of Canadian Civil Aeronautical Data: © 2024 NAV CANADA All rights reserved

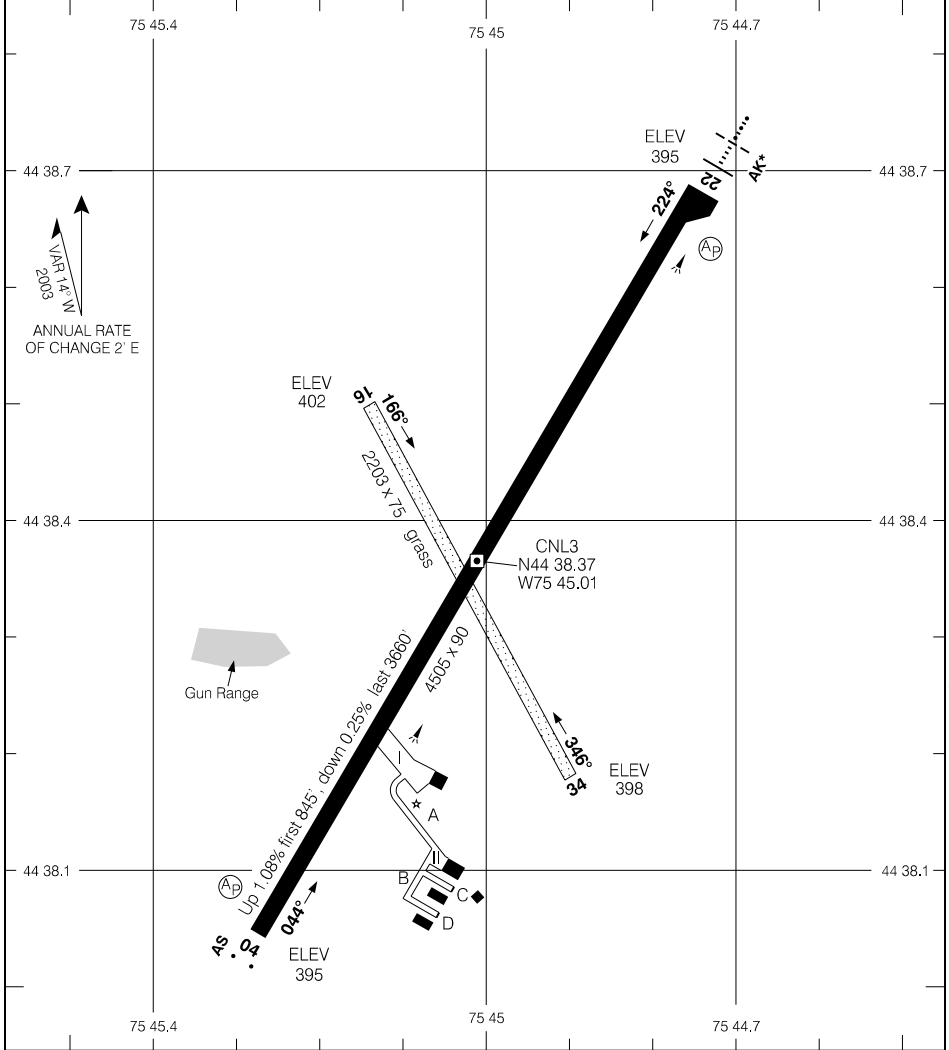
AERODROME CHART

EFF 17 JUN 21

CYFD

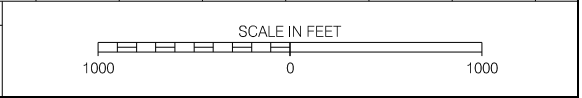
AERODROME CHART

AUTO Ogdensburg Intl - 118.52						UNICOM - 123.0		CTR Montreal - 134.67	
						ATF			
DECL	DISTS	04	22	16	34				
TORA		4505	4505	2203	2203				
TODA		4505	4505	2203	2203				
ASDA		4505	4505	2203	2203				
LDA		4505	4505	2203	2203				



Source of Canadian Civil Aeronautical Data: © 2024 NAV CANADA All rights reserved

TAKE-OFF MINIMA
All Rwy's: NOT ASSESSED



AERODROME CHART

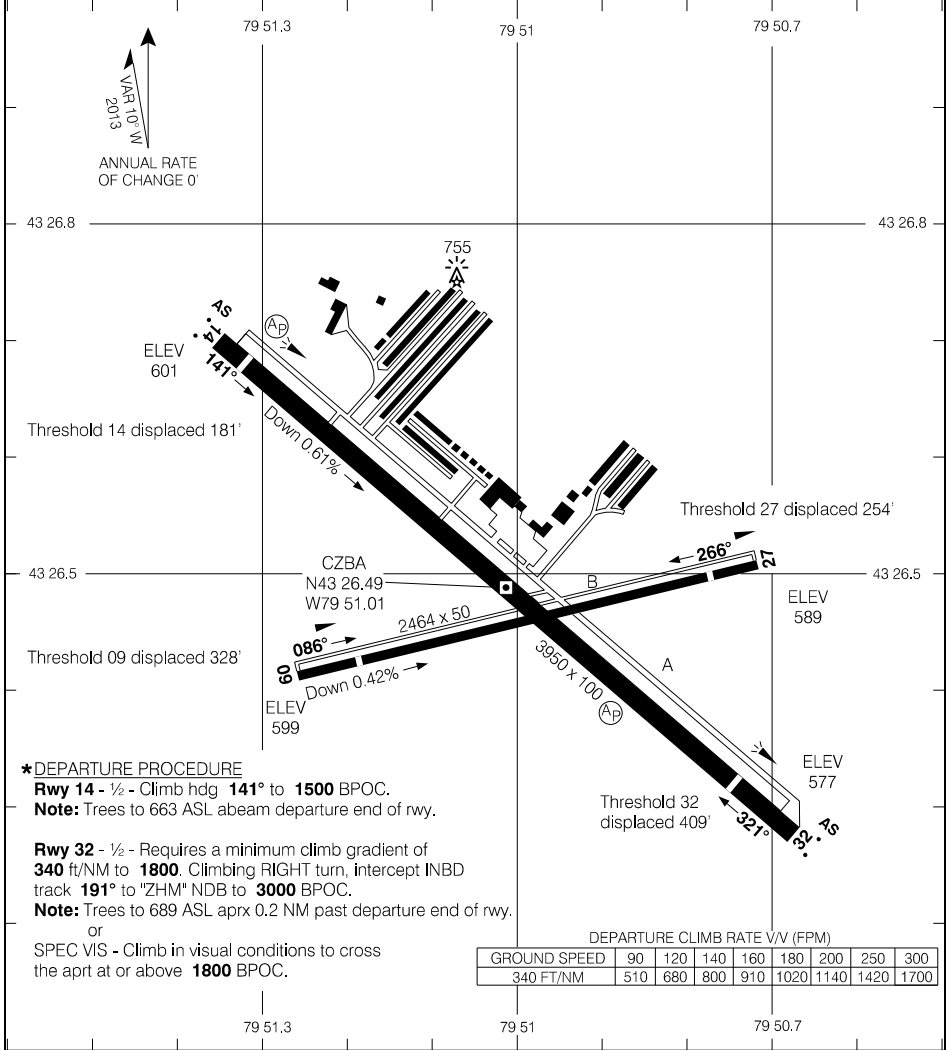
EFF 23 FEB 23

CNL3



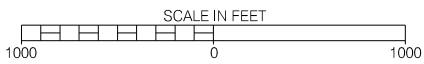
AERODROME CHART

AUTO - 122.55						UNICOM - 123.5		TML Toronto - 119.3	
						ATF*			
DECL	DISTS	09	27	14	32				
TORA		2464	2464	3950	3950				
TODA		2464	2464	3950	3950				
ASDA		2464	2464	3950	3950				
LDA		2136	2210	3769	3541				



Source of Canadian Civil Aeronautical Data: © 2024 NAV CANADA All rights reserved

TAKE-OFF MINIMA
Rwys 14; 32: *
Rwys 09; 27: NOT ASSESSED

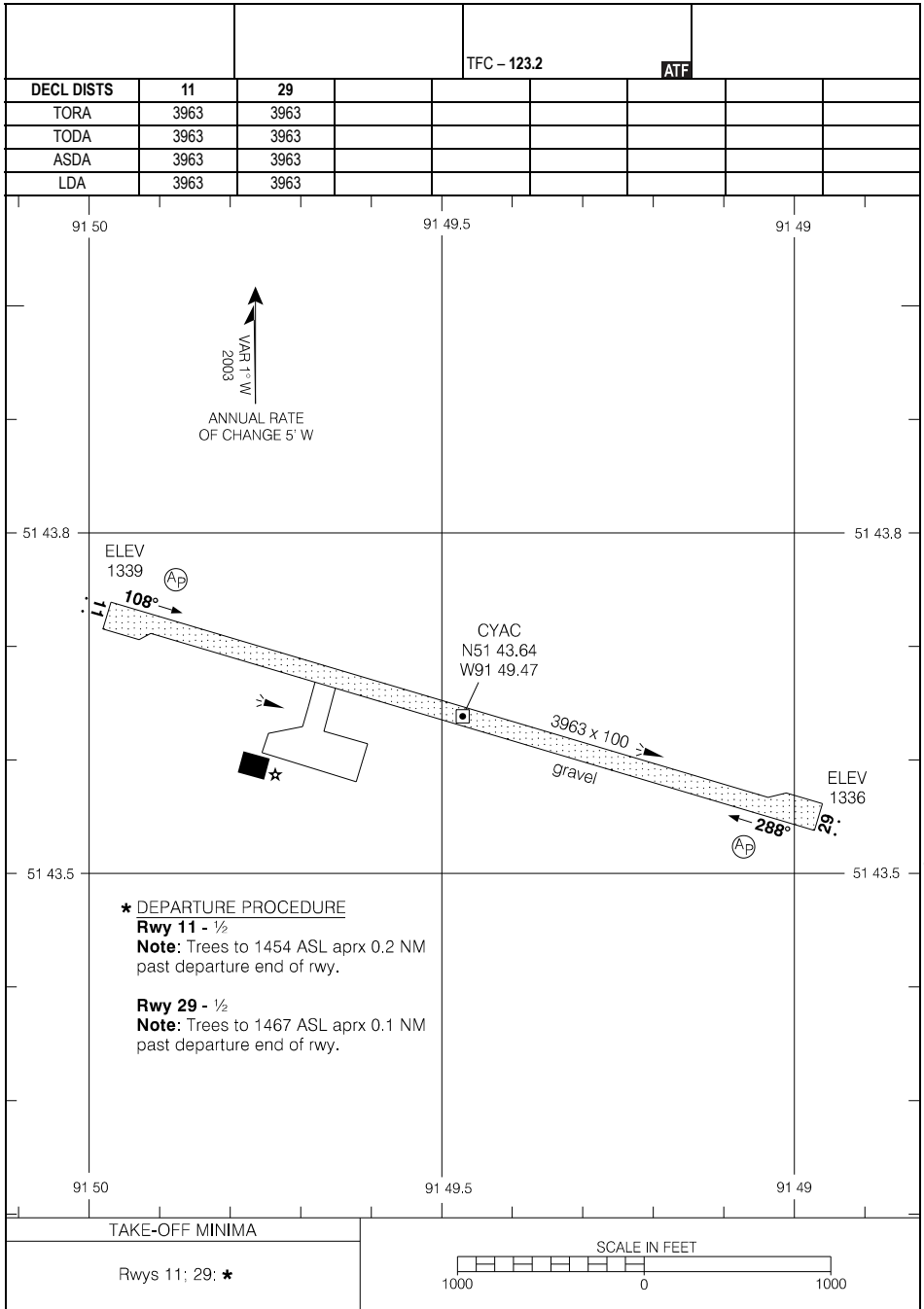


AERODROME CHART

EFF 2 DEC 21

CZBA

AERODROME CHART



Source of Canadian Civil Aeronautical Data: © 2024 NAV CANADA All rights reserved

AERODROME CHART

CYAC

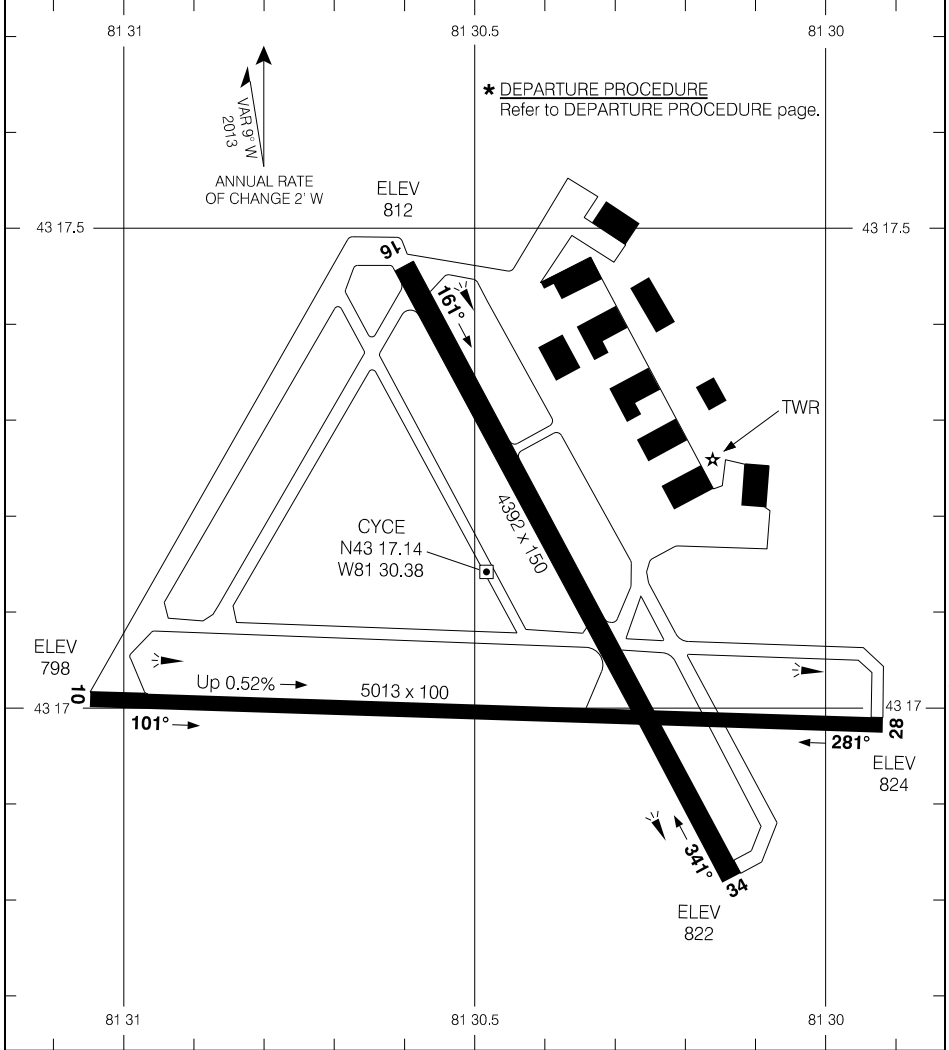
EFF 24 MAR 22

CYCE-AD

CENTRALIA/JAMES T. FIELD MEMORIAL, ON  
CYCE

AERODROME CHART

					UNICOM - 122.8		CTR Toronto - 135.30	
					ATF			
DECL	DISTS	10	28	16	34			
TORA		5013	5013	4392	4392			
TODA		5013	5013	4392	4392			
ASDA		5013	5013	4392	4392			
LDA		5013	5013	4392	4392			



Source of Canadian Civil Aeronautical Data: © 2024 NAV CANADA All rights reserved

TAKE-OFF MINIMA

Rwys 10-28: ★  
Rwys 16-34: NOT ASSESSED



AERODROME CHART

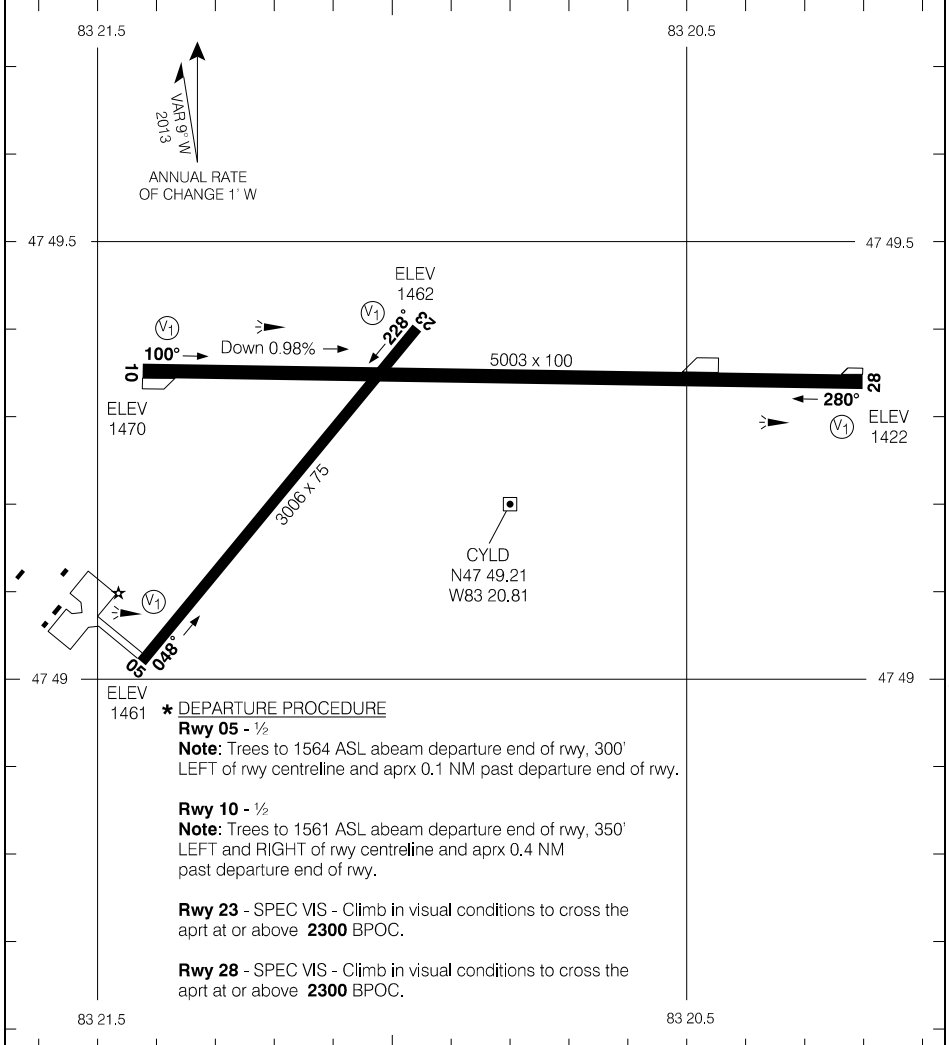
EFF 8 SEP 22

CYCE

CYCE-AD

AERODROME CHART

				TFC- 122.8	ATF			
DECL	DISTS	05	23	10	28			
TORA		3006	3006	5003	5003			
TODA		3990	3990	5987	5987			
ASDA		3006	3006	5003	5003			
LDA		3006	3006	5003	5003			



Source of Canadian Civil Aeronautical Data: © 2024 NAV CANADA All rights reserved

**\* DEPARTURE PROCEDURE**

**Rwy 05 - ½**  
**Note:** Trees to 1564 ASL abeam departure end of rwy, 300' LEFT of rwy centreline and aprx 0.1 NM past departure end of rwy.

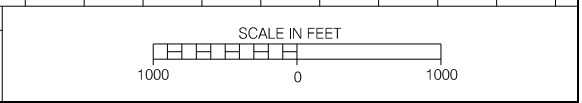
**Rwy 10 - ½**  
**Note:** Trees to 1561 ASL abeam departure end of rwy, 350' LEFT and RIGHT of rwy centreline and aprx 0.4 NM past departure end of rwy.

**Rwy 23 - SPEC VIS -** Climb in visual conditions to cross the aprt at or above **2300** BPOC.

**Rwy 28 - SPEC VIS -** Climb in visual conditions to cross the aprt at or above **2300** BPOC.

TAKE-OFF MINIMA

All Rwys: \*



AERODROME CHART

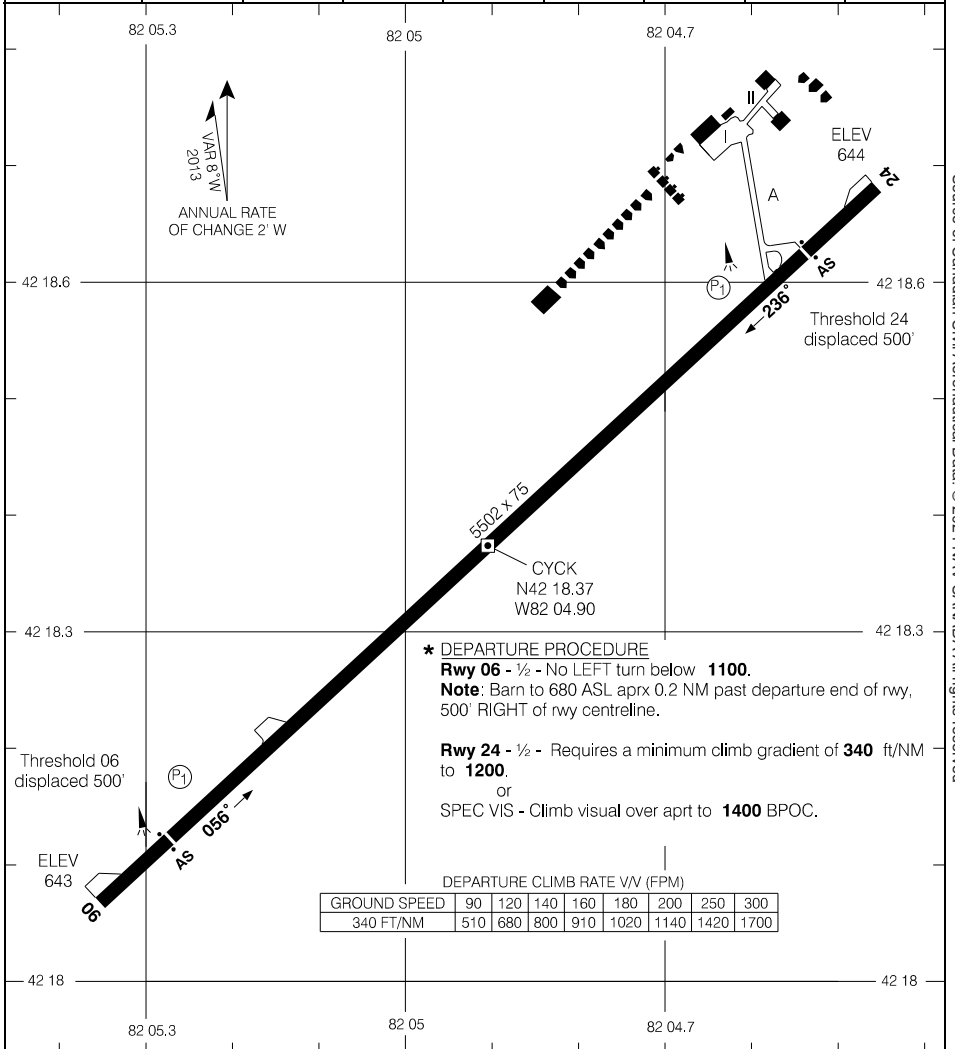
EFF 15 JUN 23

CYLD

AERODROME CHART

AWOS - 122.97		UNICOM - 123.2		ARR Selfridge - 119.6 318.2 O/T CTR Cleveland - 132.25 298.87	
<b>ATF</b>					

DECL DIST	06	24						
TORA	5502	5502						
TODA	5502	5502						
ASDA	5502	5502						
LDA	5002	5002						



Source of Canadian Civil Aeronautical Data: © 2024 NAV CANADA All rights reserved

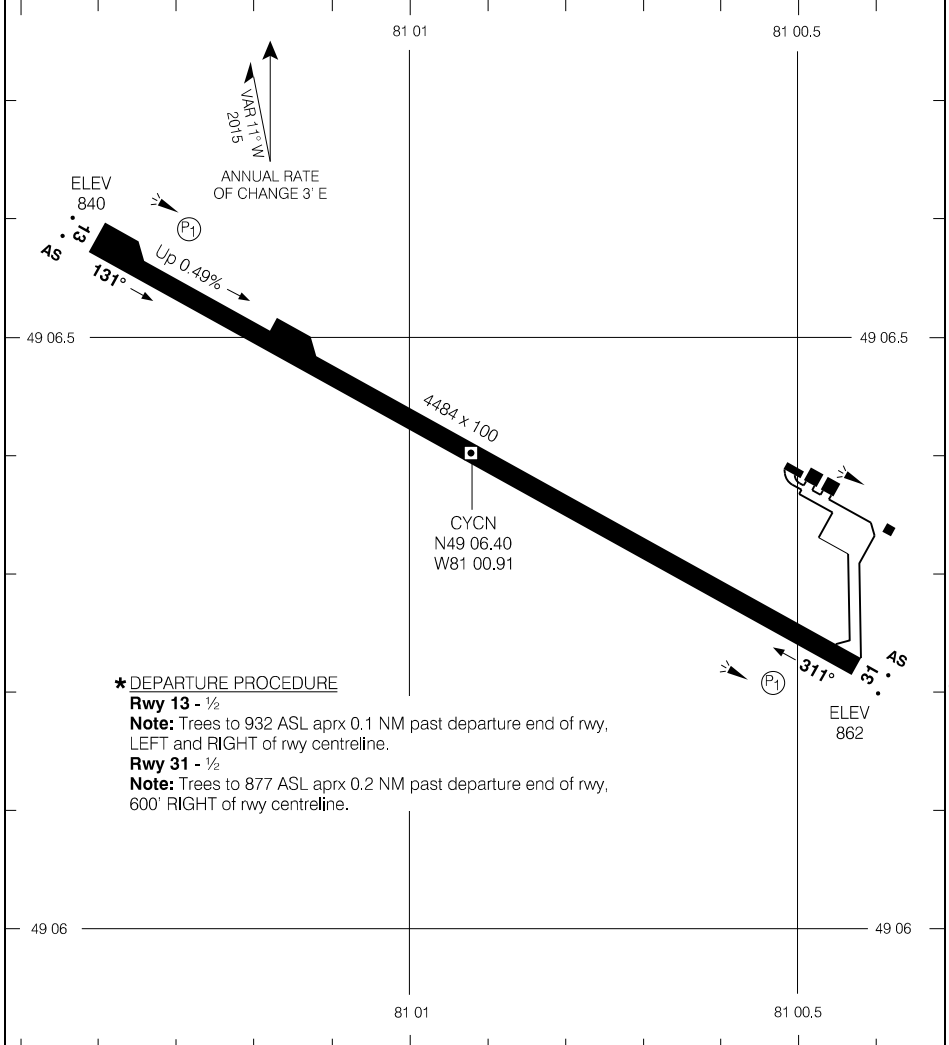
TAKE-OFF MINIMA	SCALE IN FEET
Rwys 06; 24 : *	1000 0 1000

AERODROME CHART CYCK

EFF 30 NOV 23

AERODROME CHART

AUTO - 122.55				TFC - 122.8		CTR Toronto - 128.3	
DECL DIST		13	31				
TORA		4484	4484				
TODA		4484	4484				
ASDA		4484	4484				
LDA		4484	4484				



**\* DEPARTURE PROCEDURE**

**Rwy 13 - 1/2**

**Note:** Trees to 932 ASL aprx 0.1 NM past departure end of rwy, LEFT and RIGHT of rwy centreline.

**Rwy 31 - 1/2**

**Note:** Trees to 877 ASL aprx 0.2 NM past departure end of rwy, 600' RIGHT of rwy centreline.

Source of Canadian Civil Aeronautical Data: © 2024 NAV CANADA All rights reserved

AERODROME CHART

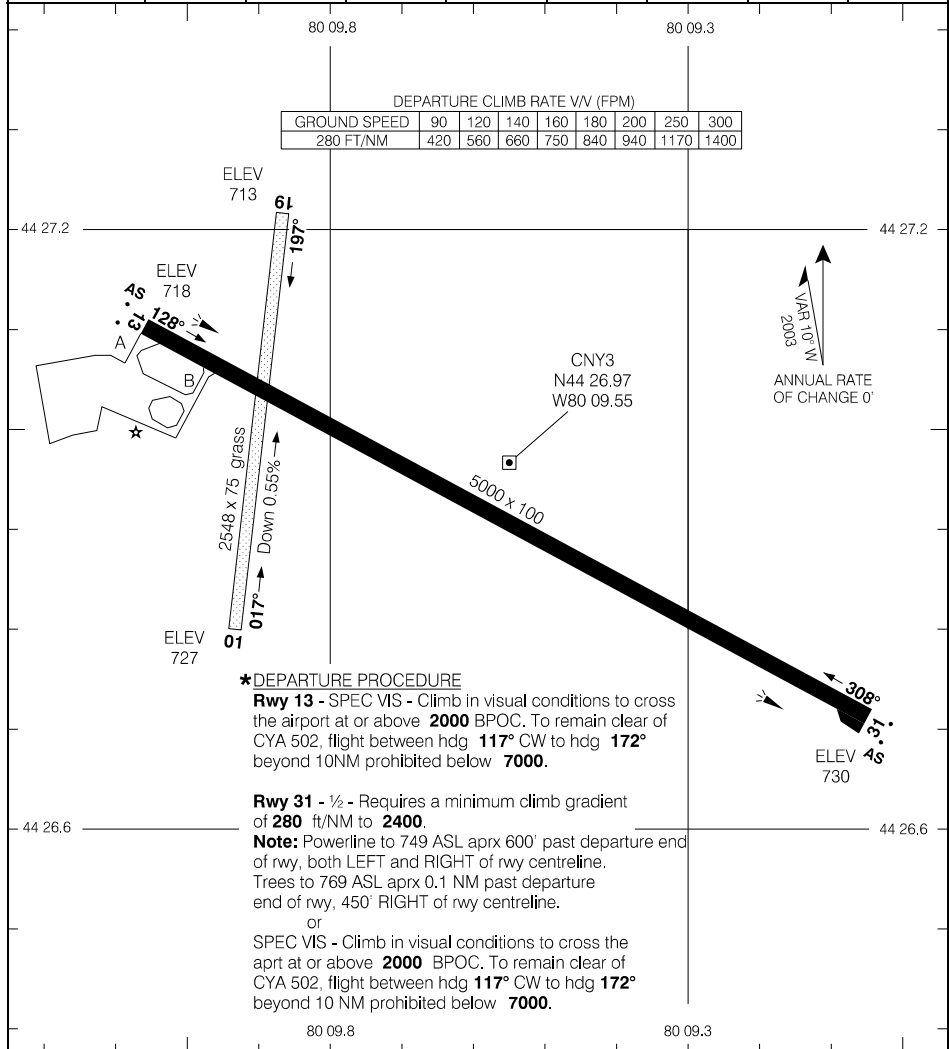
EFF 20 JUN 19

CYCN

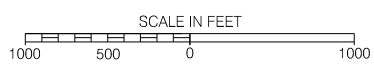
# AERODROME CHART

AUTO - 122.17						UNICOM - 122.85		CTR Toronto - 124.02	
						ATF			
<b>DECL DIST</b>	<b>01</b>	<b>19</b>	<b>13</b>	<b>31</b>					
TORA	2548	2548	5000	5000					
TODA	2548	2548	5984	5000					
ASDA	2548	2548	5000	5000					
LDA	2548	2548	5000	5000					

GROUND SPEED	90	120	140	160	180	200	250	300
280 FT/NM	420	560	660	750	840	940	1170	1400



<b>TAKE-OFF MINIMA</b>
Rwys 01;19: NOT ASSESSED
Rwys 13; 31: *



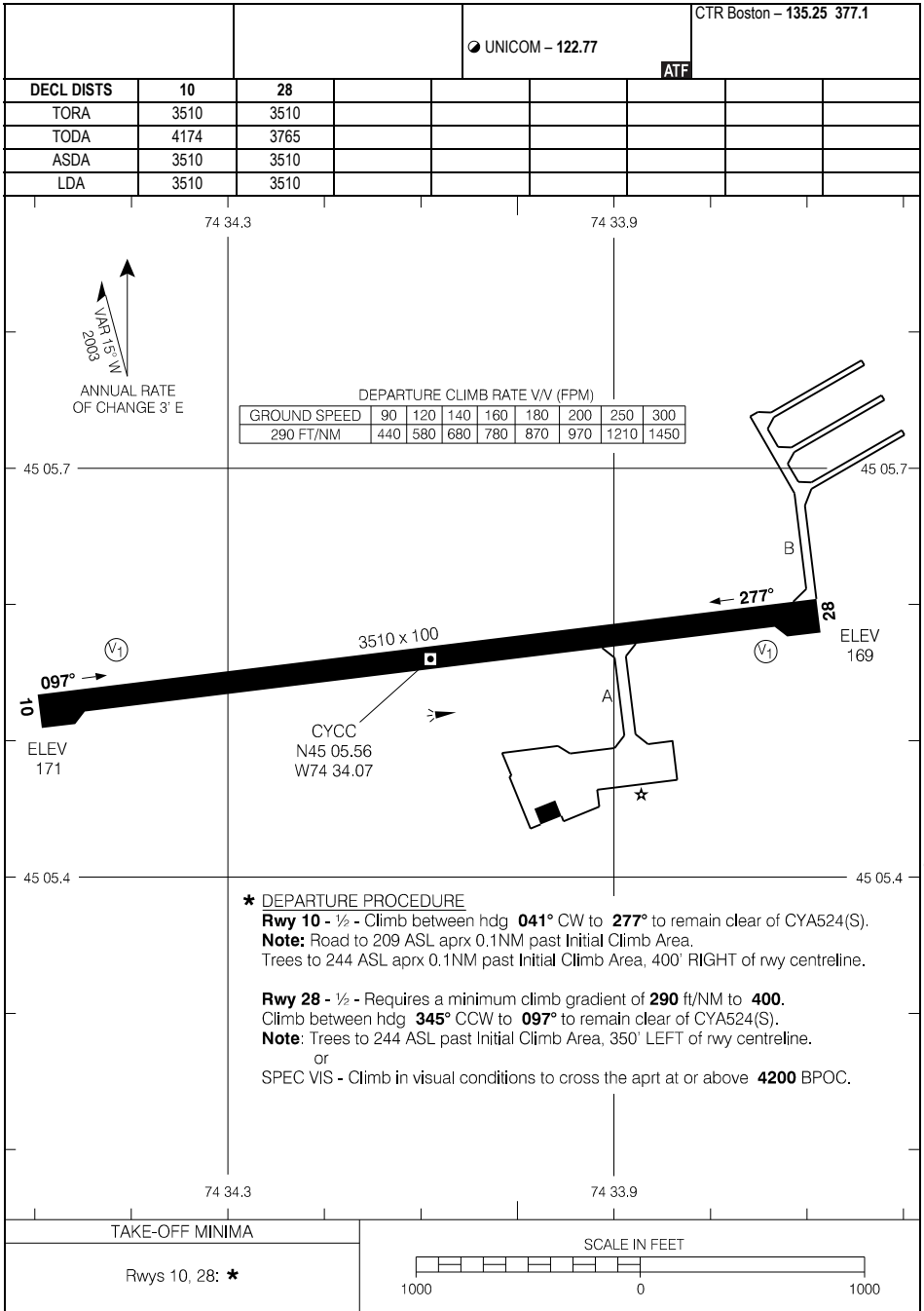
Source of Canadian Civil Aeronautical Data: © 2024 NAV CANADA All rights reserved

# AERODROME CHART

# CNY3

EFF 23 FEB 23

AERODROME CHART



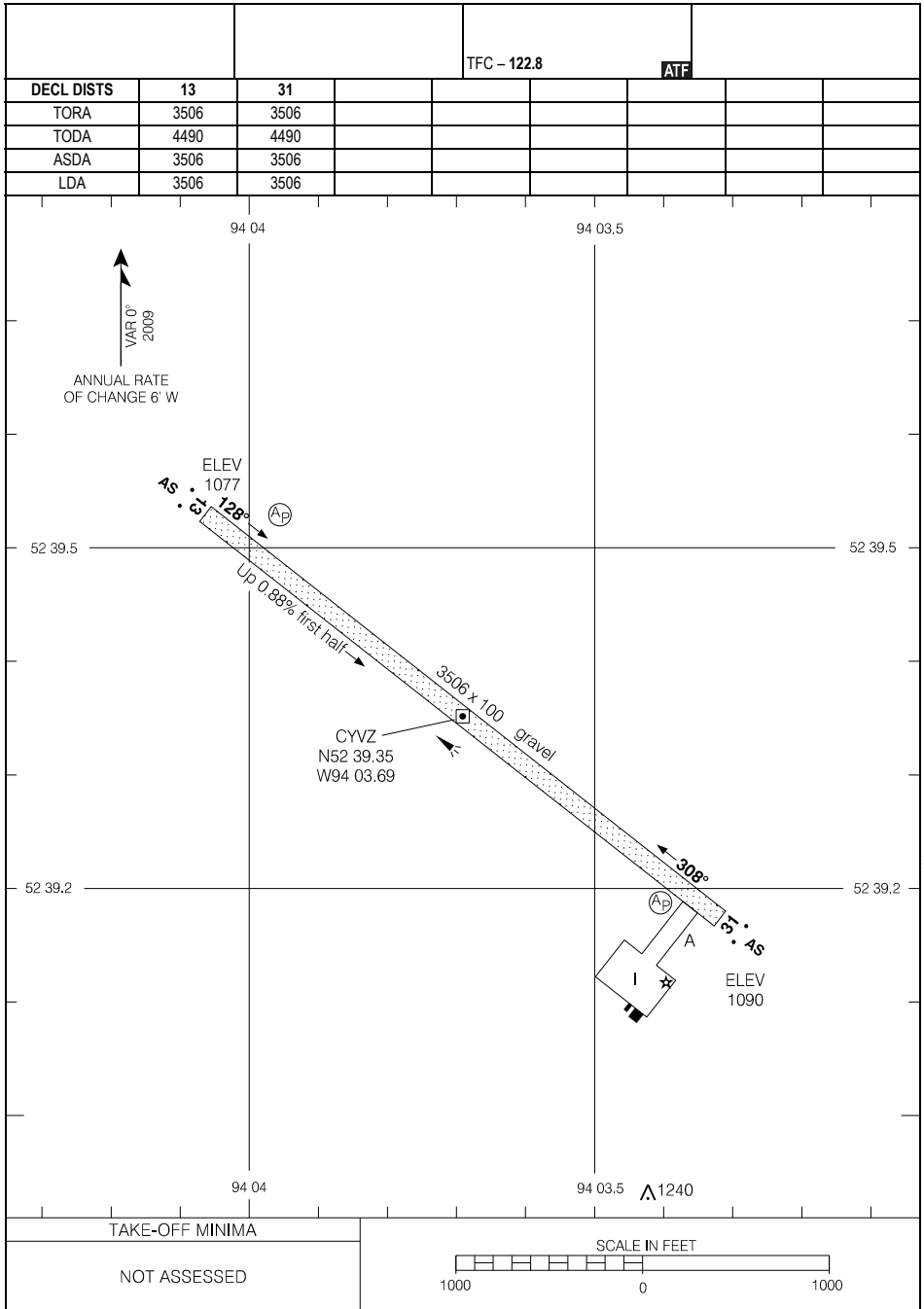
Source of Canadian Civil Aeronautical Data: © 2024 NAV CANADA All rights reserved

AERODROME CHART

CYCC



AERODROME CHART



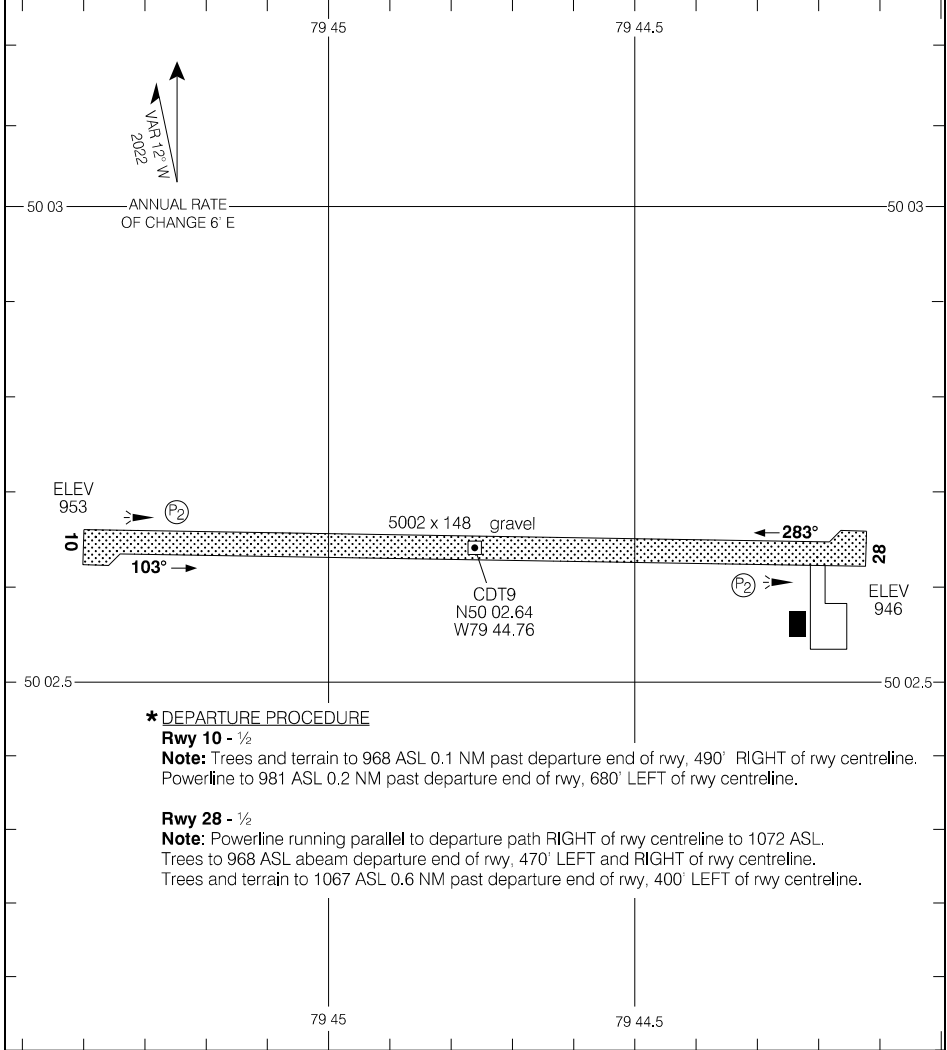
AERODROME CHART

EFF 27 JAN 22

CYZV

# AERODROME CHART

AUTO - 122.17		UNICOM - 122.95		CTR Toronto - 128.3 133.72		
DECL DIST		10	28	ATF		
TORA	5002	5002				
TODA	5002	5002				
ASDA	5002	5002				
LDA	5002	5002				



Source of Canadian Civil Aeronautical Data: © 2024 NAV CANADA All rights reserved

TAKE-OFF MINIMA

Rwys 10; 28: \*

SCALE IN FEET

1000 0 1000

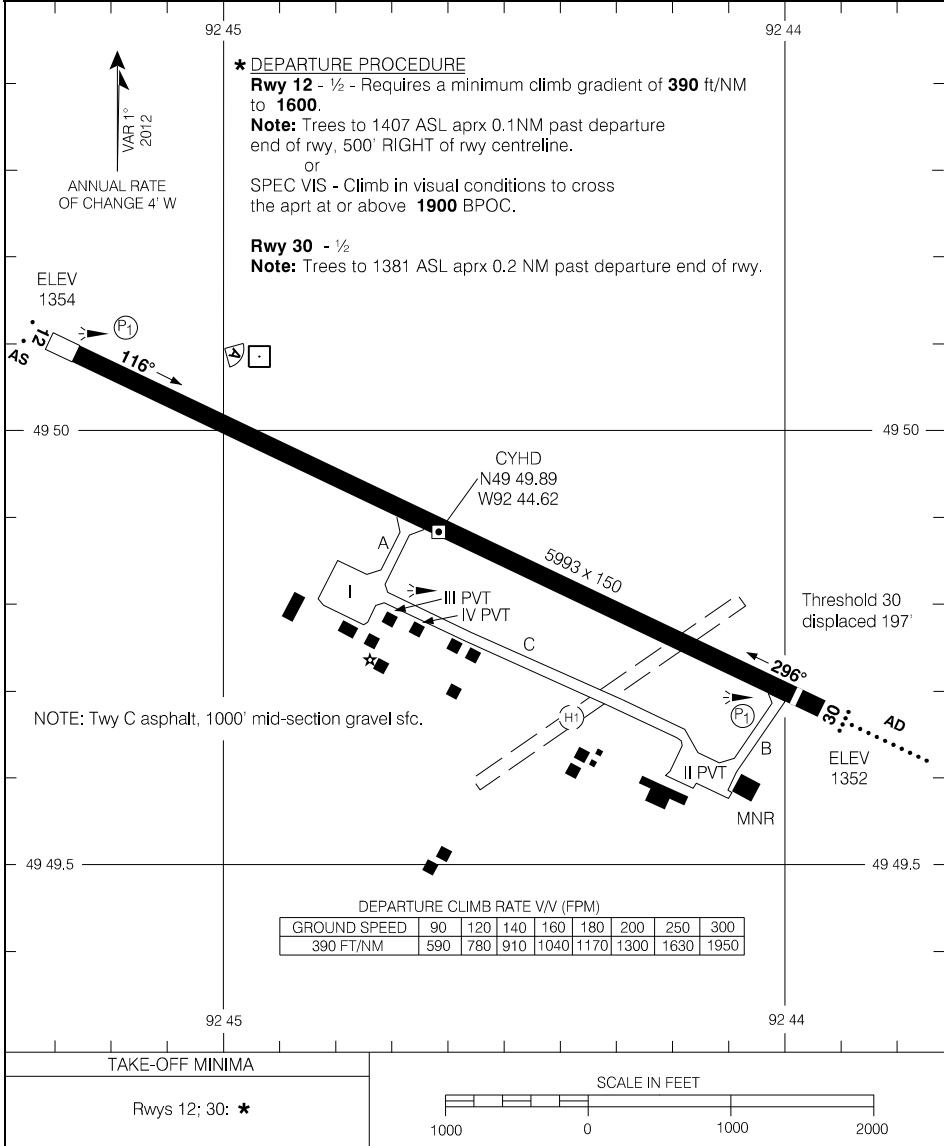
# AERODROME CHART

EFF 15 JUN 23

# CDT9

AERODROME CHART

AWOS - 128.7		RADIO Sioux Lookout - 122.1				CTR Winnipeg - 132.2			
		MF							
<b>DECL DIST</b>	<b>12</b>	<b>30</b>							
TORA	5993	5993							
TODA	6193	6977							
ASDA	5993	5993							
LDA	5993	5796							



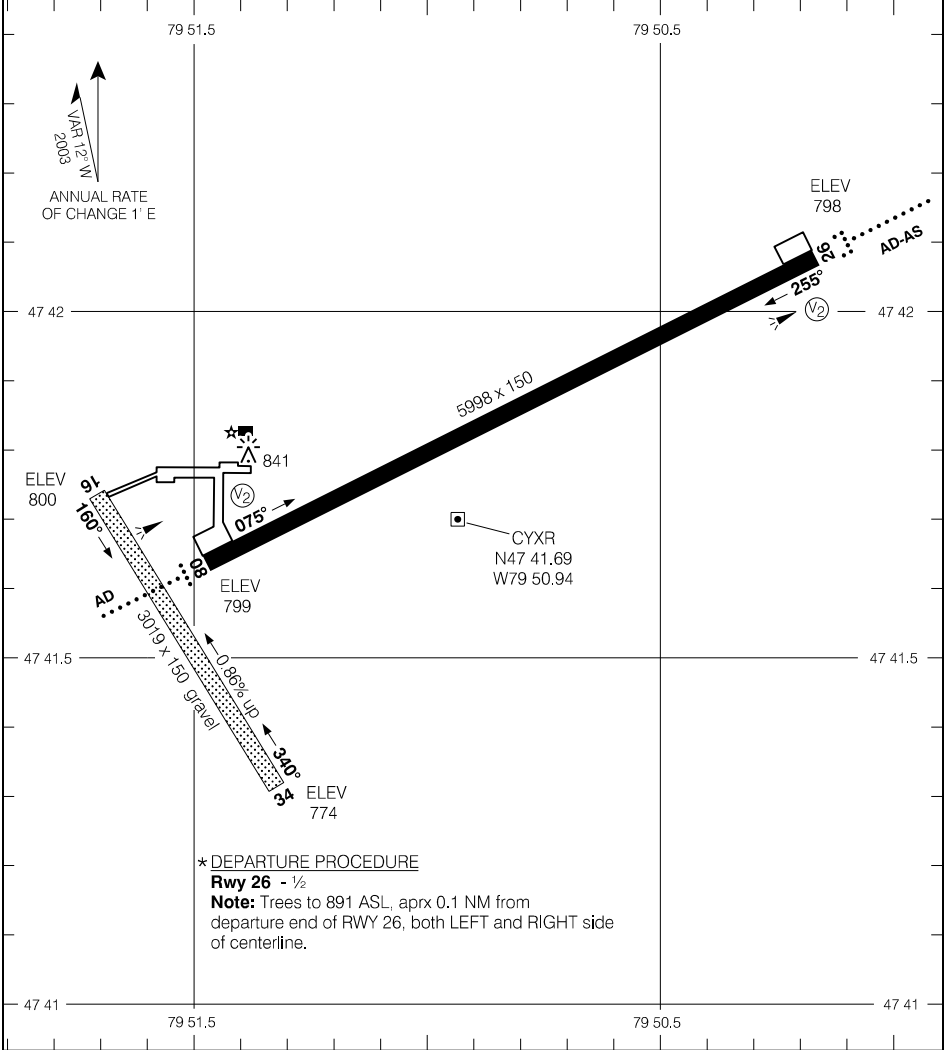
Source of Canadian Civil Aeronautical Data: © 2024 NAV CANADA All rights reserved

AERODROME CHART

EFF 12 AUG 21

CYHD

AWOS - 128.6						RADIO London - 123.37	
		TFC - 122.0				MF	
DECL	DISTS	08	26	16	34		
TORA		5998	5998	3019	3019		
TODA		6598	6898	3119	3119		
ASDA		5998	5998	3019	3019		
LDA		5998	5998	3019	3019		

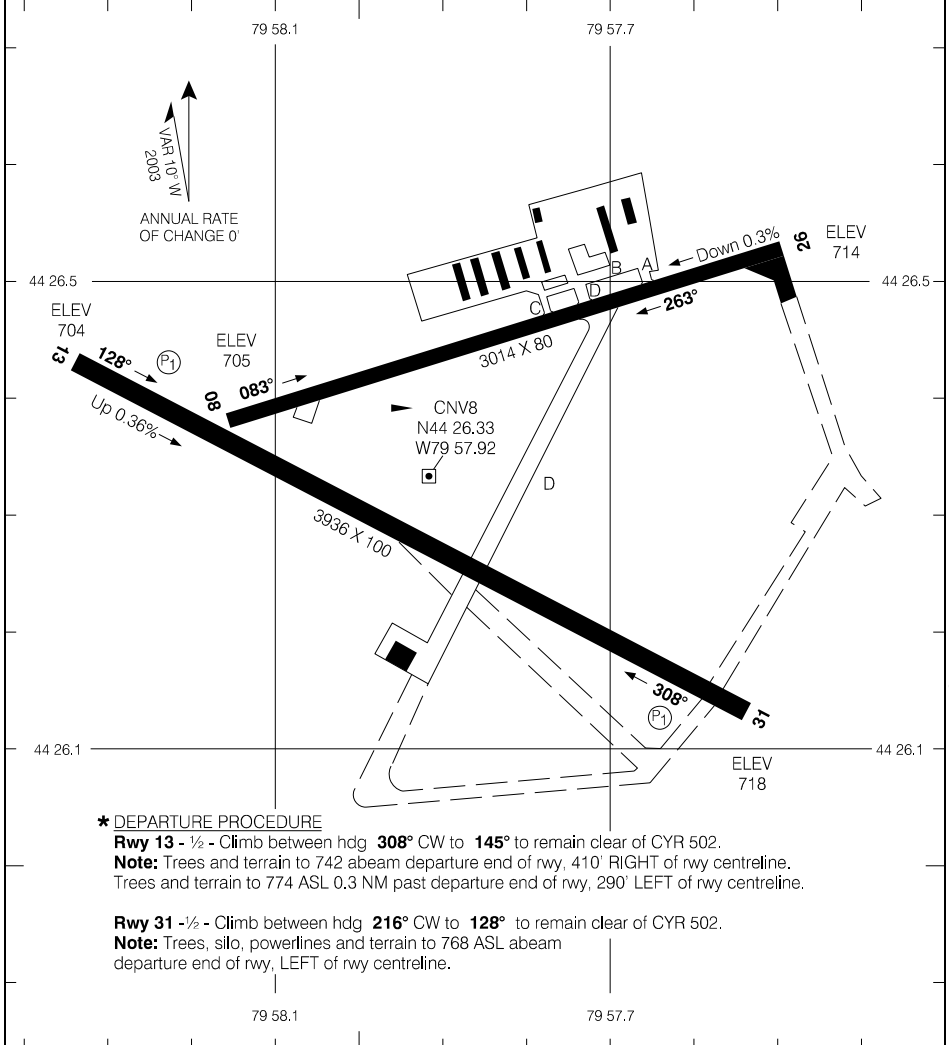


Source of Canadian Civil Aeronautical Data: © 2024 NAV CANADA All rights reserved

TAKE-OFF MINIMA		SCALE IN FEET 1000      0      1000      2000
Rwy 08:	½	
Rwy 26:	*	
Rwys 16, 34:		NOT ASSESSED

AERODROME CHART

AUTO - 123.17		UNICOM - 122.77				CTR Toronto - 124.02			
DECL DIST		08	26	13	31	ATF			
TORA	3014	3014	3936	3936					
TODA	3014	3014	3936	3936					
ASDA	3014	3014	3936	3936					
LDA	3014	3014	3936	3936					



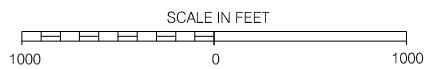
Source of Canadian Civil Aeronautical Data: © 2024 NAV CANADA All rights reserved

**\* DEPARTURE PROCEDURE**

**Rwy 13 - 1/2** - Climb between hdg 308° CW to 145° to remain clear of CYR 502.  
**Note:** Trees and terrain to 742 abeam departure end of rwy, 410' RIGHT of rwy centreline.  
 Trees and terrain to 774 ASL 0.3 NM past departure end of rwy, 290' LEFT of rwy centreline.

**Rwy 31 - 1/2** - Climb between hdg 216° CW to 128° to remain clear of CYR 502.  
**Note:** Trees, silo, powerlines and terrain to 768 ASL abeam departure end of rwy, LEFT of rwy centreline.

TAKE-OFF MINIMA
Rwys 13; 31: *
Rwys 08; 26: NOT ASSESSED



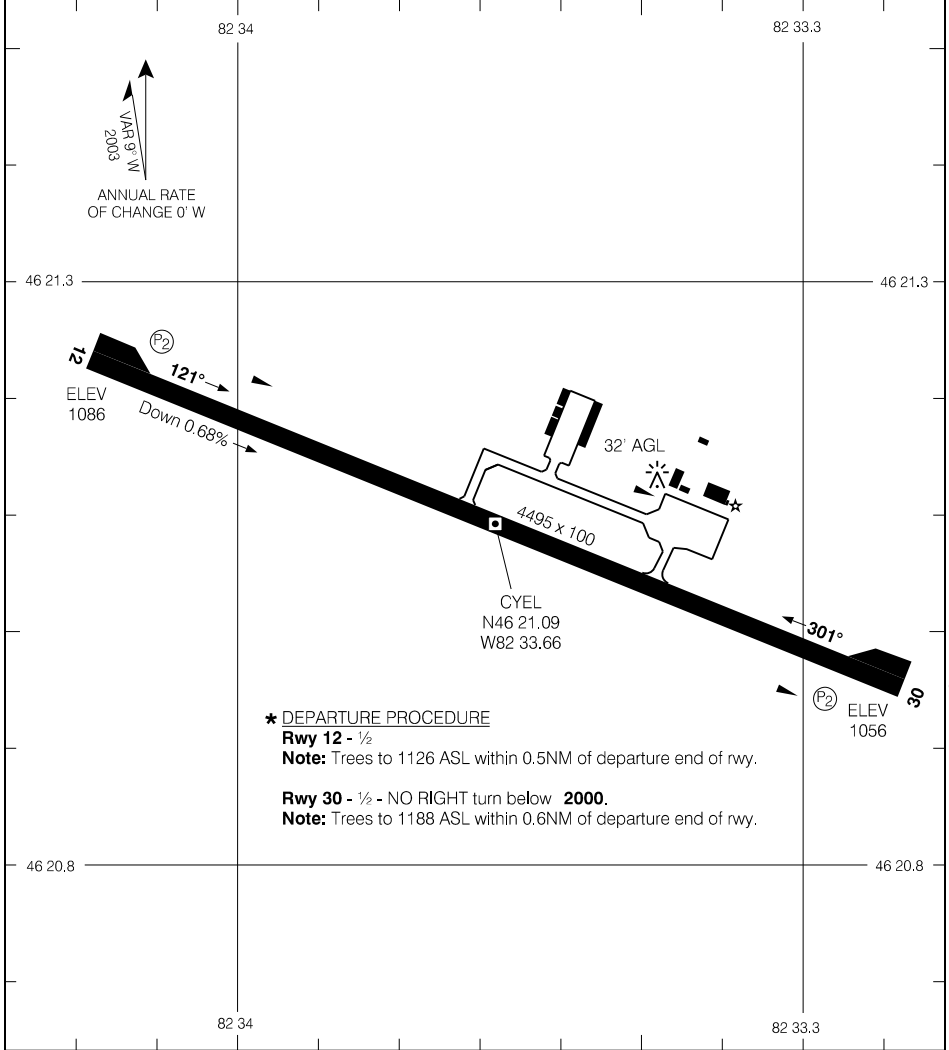
AERODROME CHART

EFF 15 JUN 23

CNV8

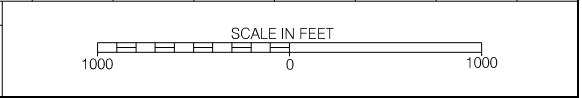
AERODROME CHART

		UNICOM - 123.0				CTR Toronto - 135.4	
		<b>ATF</b>					
<b>DECL DIST</b>	<b>12</b>	<b>30</b>					
TORA	4495	4495					
TODA	4495	4495					
ASDA	4495	4495					
LDA	4495	4495					



Source of Canadian Civil Aeronautical Data: © 2024 NAV CANADA All rights reserved

TAKE-OFF MINIMA
Rwy 12, 30: *

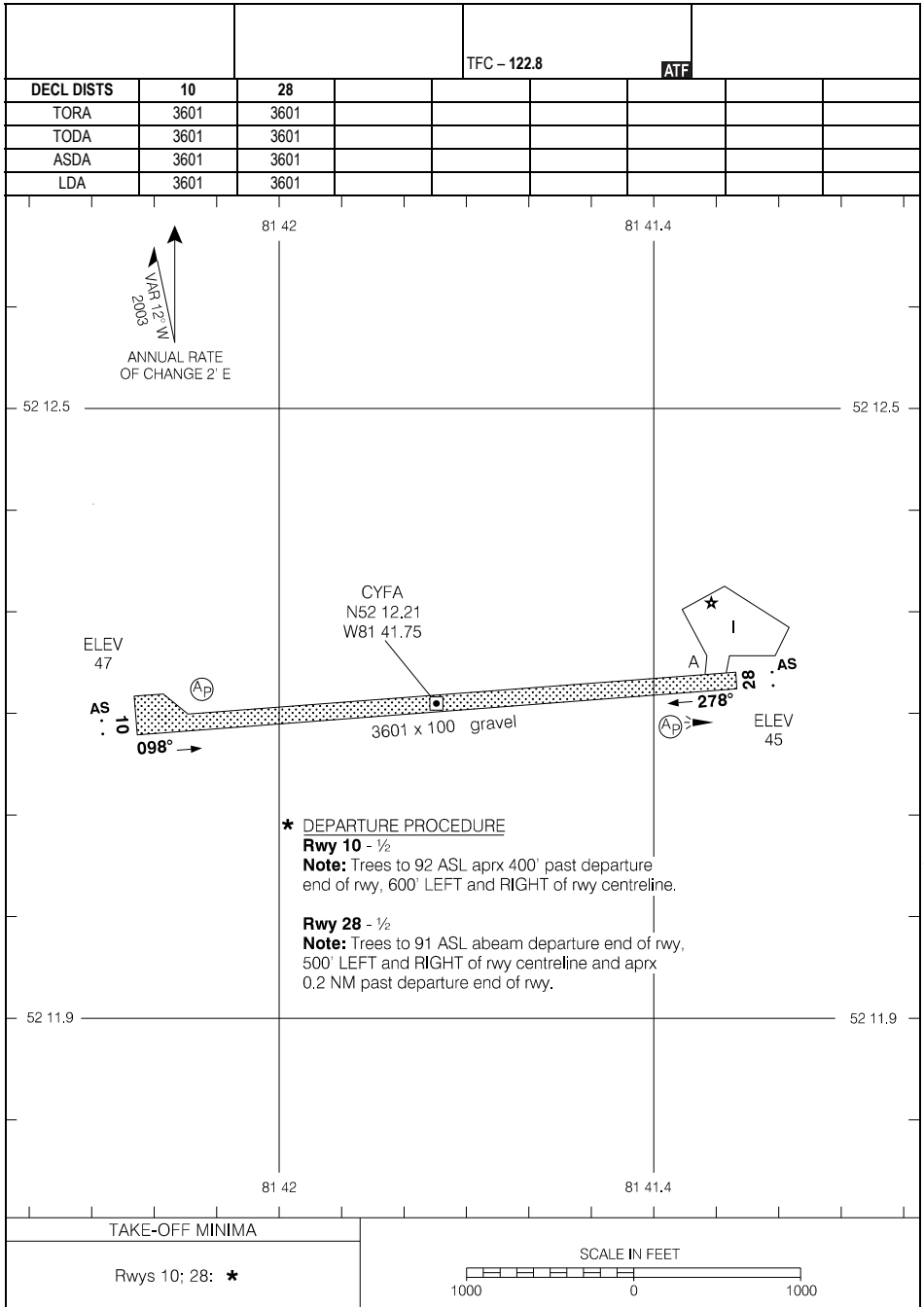


AERODROME CHART

EFF 25 JAN 24

CYEL

AERODROME CHART



**★ DEPARTURE PROCEDURE**

**Rwy 10** - 1/2

**Note:** Trees to 92 ASL aprx 400' past departure end of rwy, 600' LEFT and RIGHT of rwy centreline.

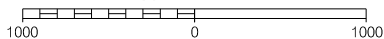
**Rwy 28** - 1/2

**Note:** Trees to 91 ASL abeam departure end of rwy, 500' LEFT and RIGHT of rwy centreline and aprx 0.2 NM past departure end of rwy.

TAKE-OFF MINIMA

Rwys 10; 28: ★

SCALE IN FEET

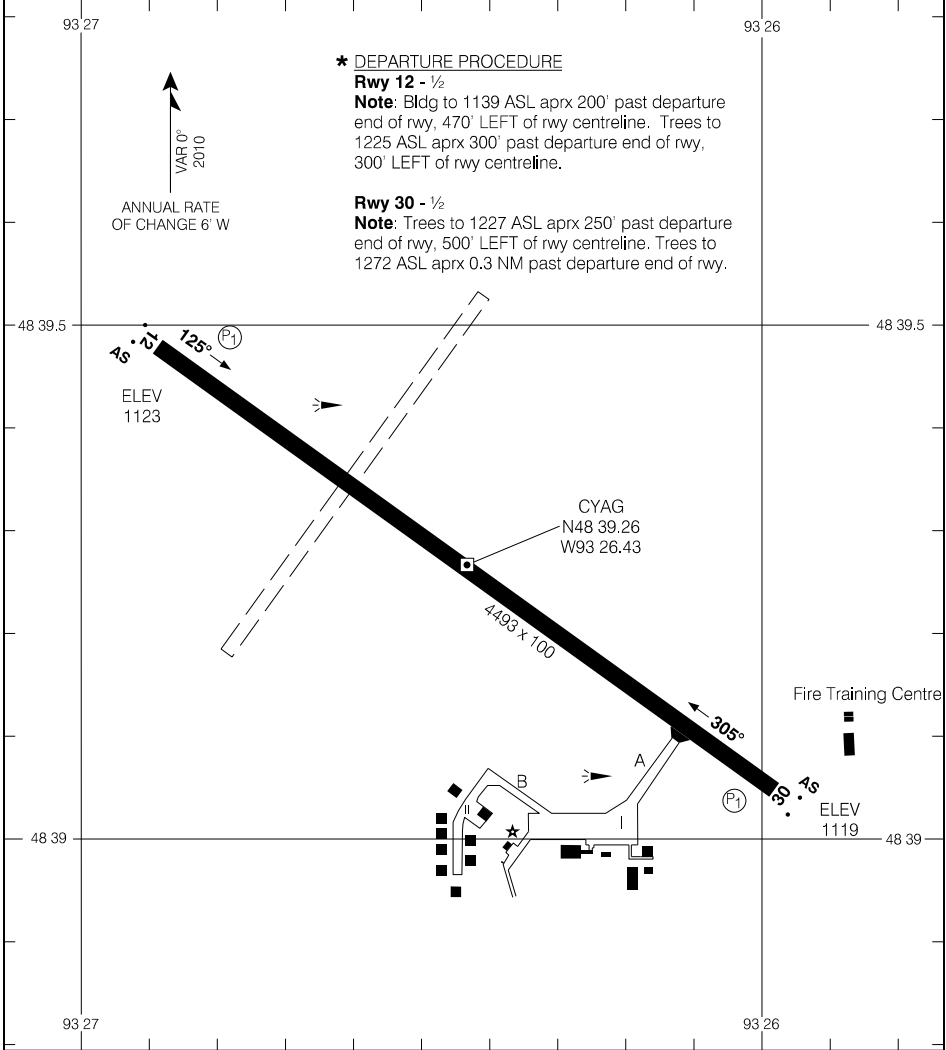


AERODROME CHART

EFF 5 OCT 23

CYFA

AUTO Falls Intl - 120.0				UNICOM - 122.8		CTR Minneapolis - 120.9 RADIO London - 123.55	
DECL DIST		12	30				
TORA	4493	4493					
TODA	5477	5477					
ASDA	4493	4493					
LDA	4493	4493					

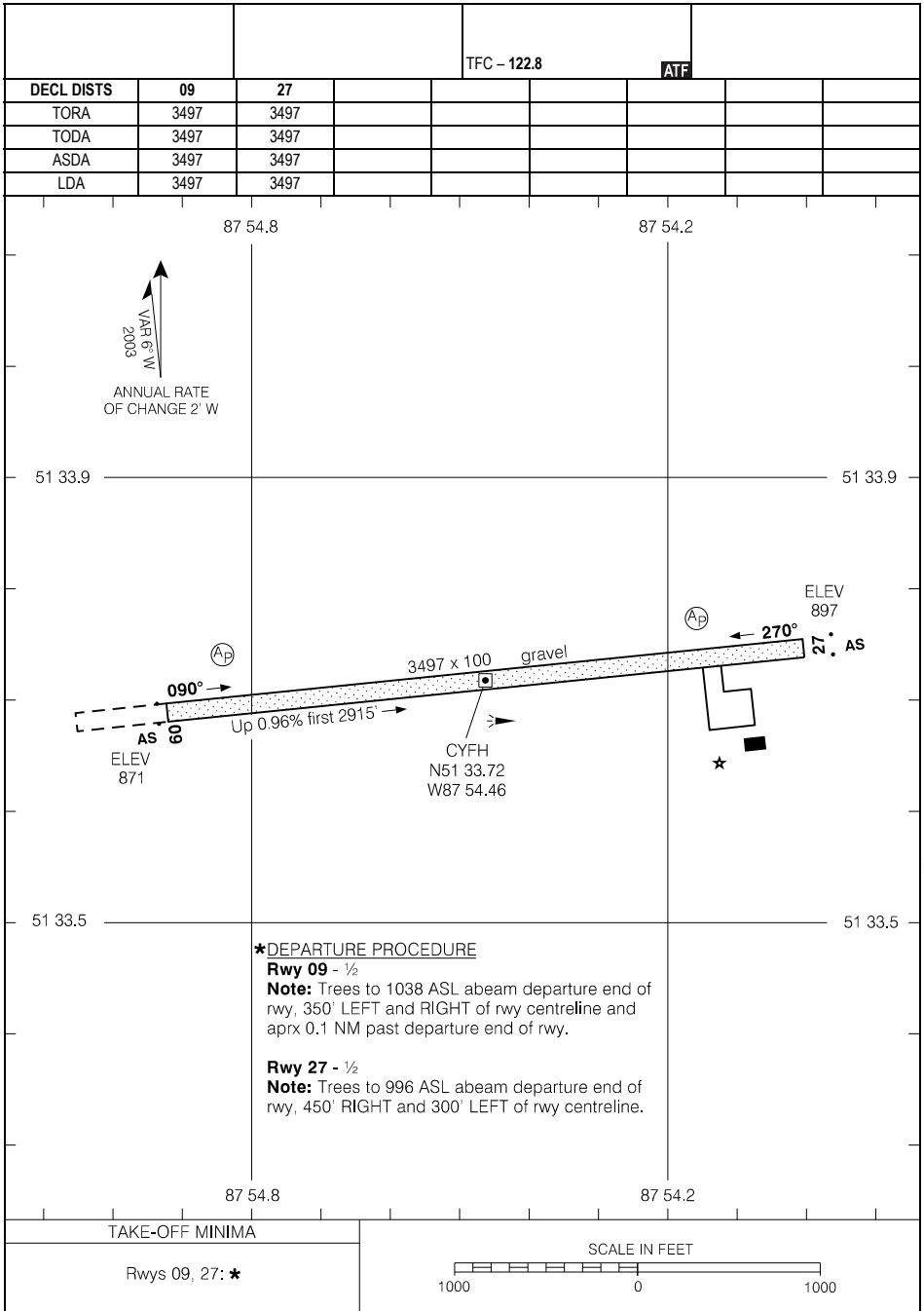


Source of Canadian Civil Aeronautical Data: © 2024 NAV CANADA All rights reserved

TAKE-OFF MINIMA	SCALE IN FEET
Rwys 12: 30: *	1000 0 1000



AERODROME CHART



Source of Canadian Civil Aeronautical Data: © 2024 NAV CANADA All rights reserved

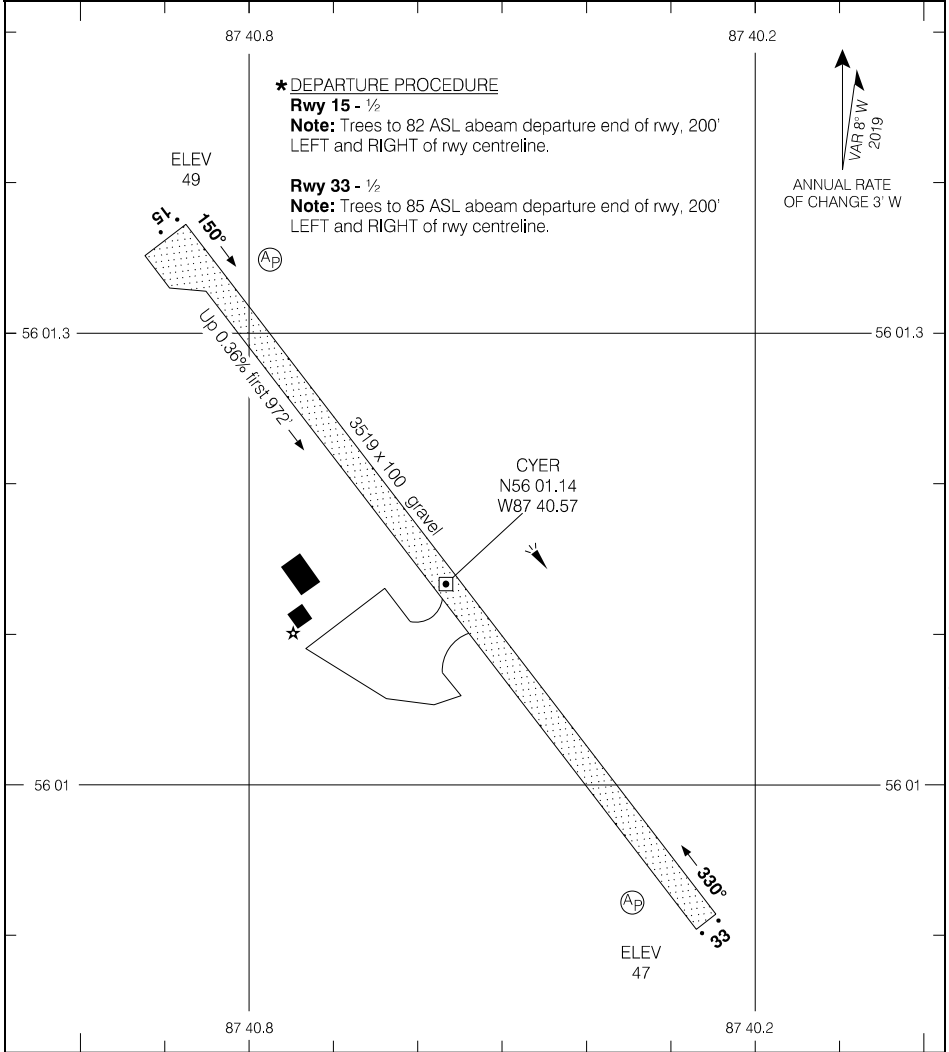
AERODROME CHART

CYFH

EFF 24 MAR 22

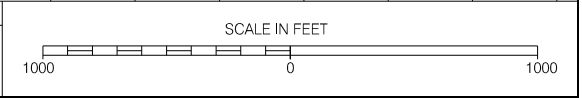
AERODROME CHART

AWOS - 124.55				TFC - 122.8		ATF	
DECL	DISTS	15	33				
TORA		3519	3519				
TODA		3519	3519				
ASDA		3519	3519				
LDA		3519	3519				



Source of Canadian Civil Aeronautical Data: © 2024 NAV CANADA All rights reserved

TAKE-OFF MINIMA
Rwys 15; 33: *



AERODROME CHART

EFF 5 OCT 23

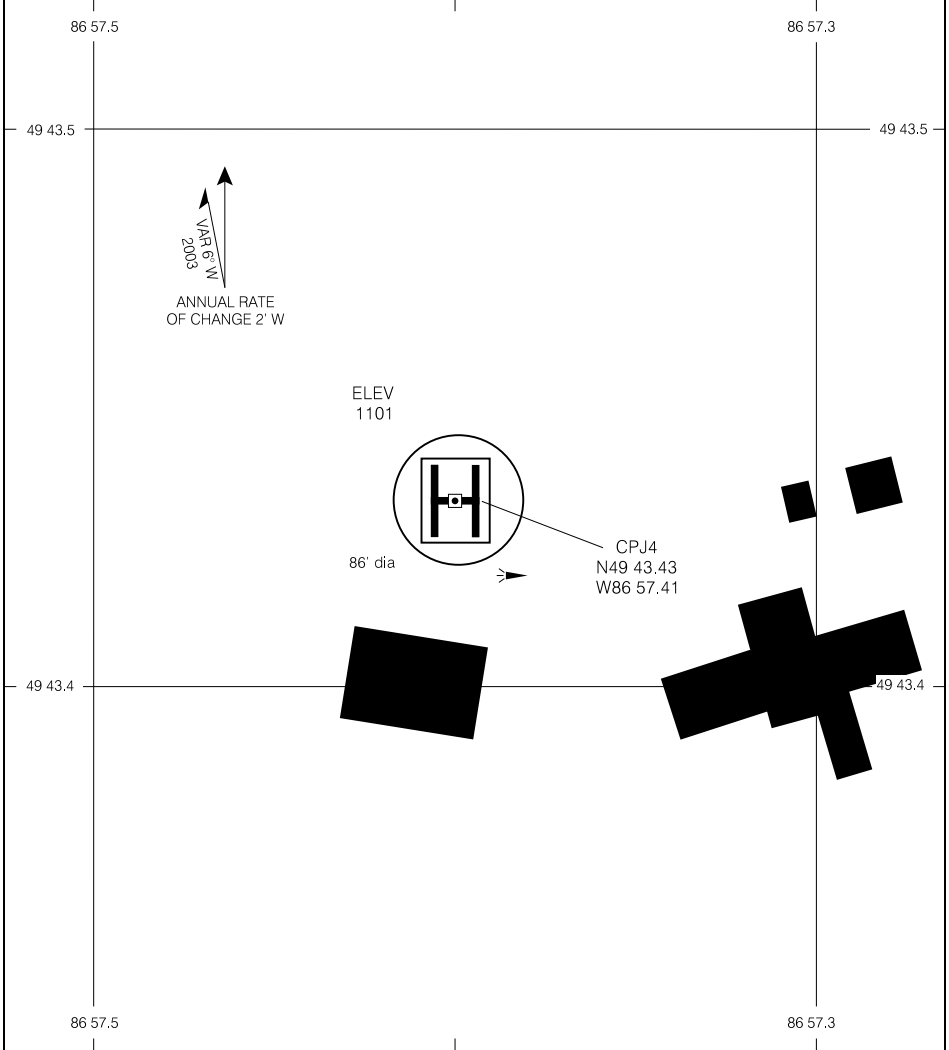
CYER

CPJ4-HP

GERALDTON (DISTRICT HOSPITAL), ON  
CPJ4

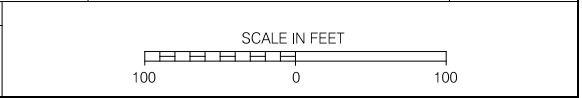
HELIPORT CHART

		UNICOM - 122.8				RADIO London - 123.47	
		ATF CYGQ					
DECL	DISTS						
TORA							
TODA							
ASDA							
LDA							



Source of Canadian Civil Aeronautical Data: © 2024 NAV CANADA All rights reserved

TAKE-OFF MINIMA
NOT ASSESSED



HELIPORT CHART

EFF 24 JUL 14

CPJ4

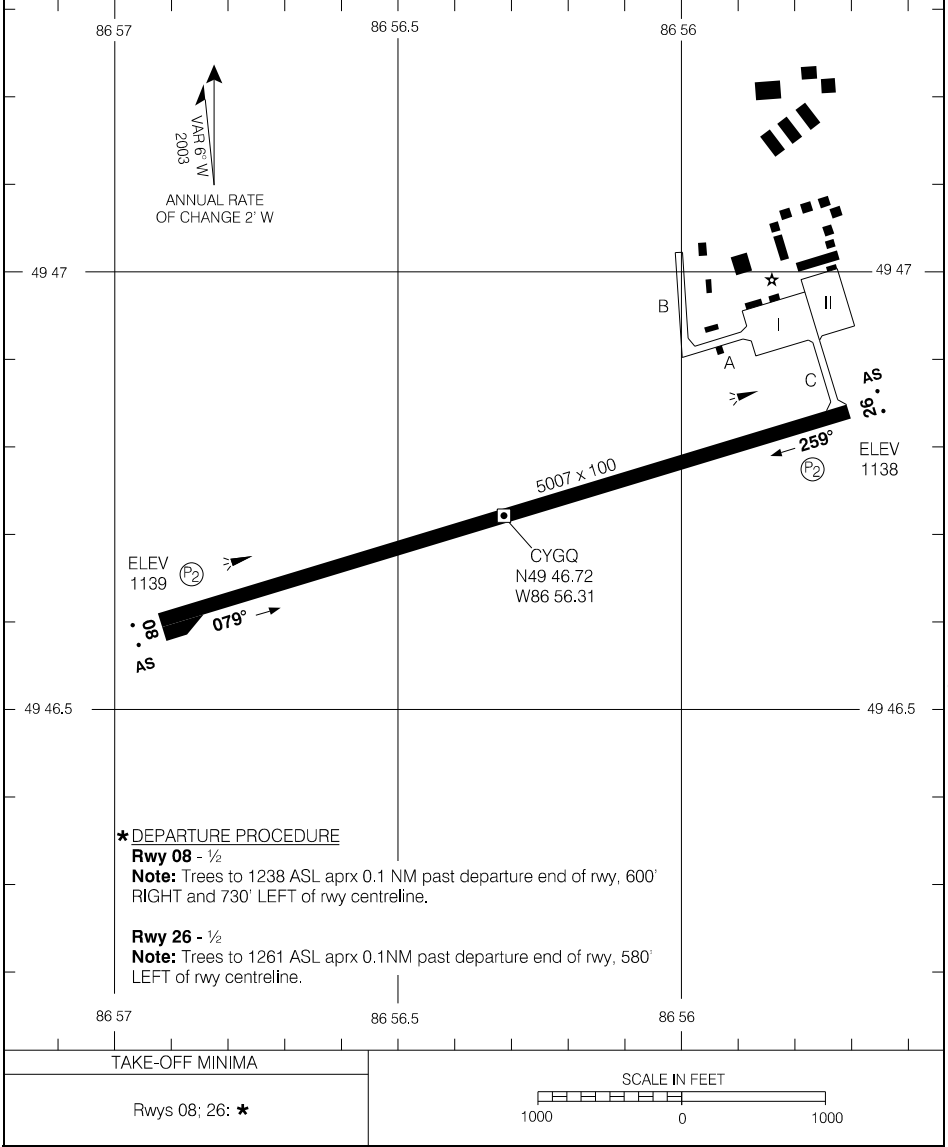
CPJ4-HP

CYGQ-AD

GERALDTON (GREENSTONE REGIONAL), ON  
CYGQ

AERODROME CHART

AWOS - 128.1						UNICOM - 122.8		RADIO London - 123.47	
						ATF			
<b>DECL</b>	<b>DISTS</b>	<b>08</b>	<b>26</b>						
TORA		5007	5007						
TODA		5207	5207						
ASDA		5007	5007						
LDA		5007	5007						



**\* DEPARTURE PROCEDURE**

- Rwy 08 - 1/2**  
**Note:** Trees to 1238 ASL aprx 0.1 NM past departure end of rwy, 600' RIGHT and 730' LEFT of rwy centreline.
- Rwy 26 - 1/2**  
**Note:** Trees to 1261 ASL aprx 0.1NM past departure end of rwy, 580' LEFT of rwy centreline.

AERODROME CHART

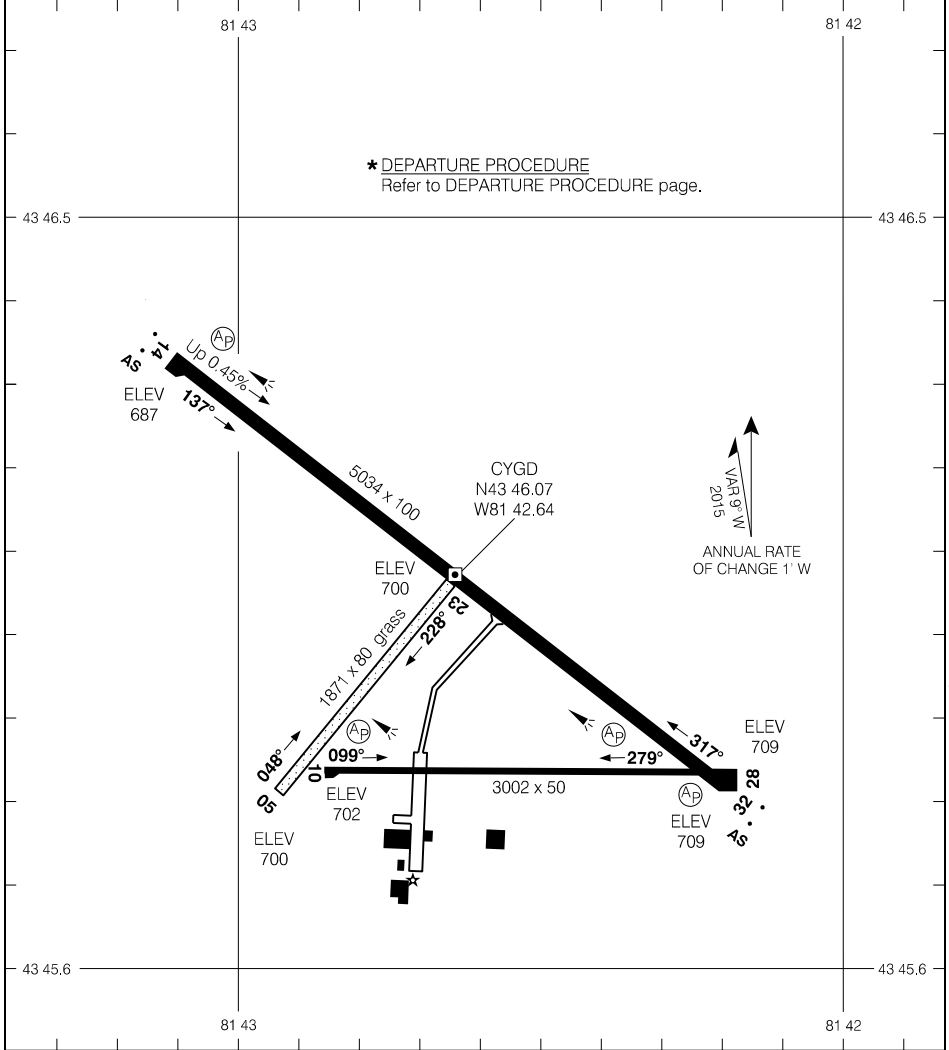
CYGQ

EFF 10 AUG 23

CYGQ-AD

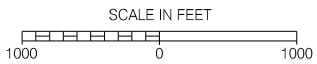
AERODROME CHART

						CTR Toronto - 135.3	
						UNICOM - 122.7 (AU)	
						ATF	
DECL	DISTS	05	23	10	28	14	32
TORA		1871	1871	3002	3002	5034	5034
TODA		1871	1871	3002	3002	5034	5034
ASDA		1871	1871	3002	3002	5034	5034
LDA		1871	1871	3002	3002	5034	5034



Source of Canadian Civil Aeronautical Data: © 2024 NAV CANADA All rights reserved

TAKE-OFF MINIMA  
Rwys 05, 23: NOT ASSESSED  
Rwys 10, 14, 28, 32: \*

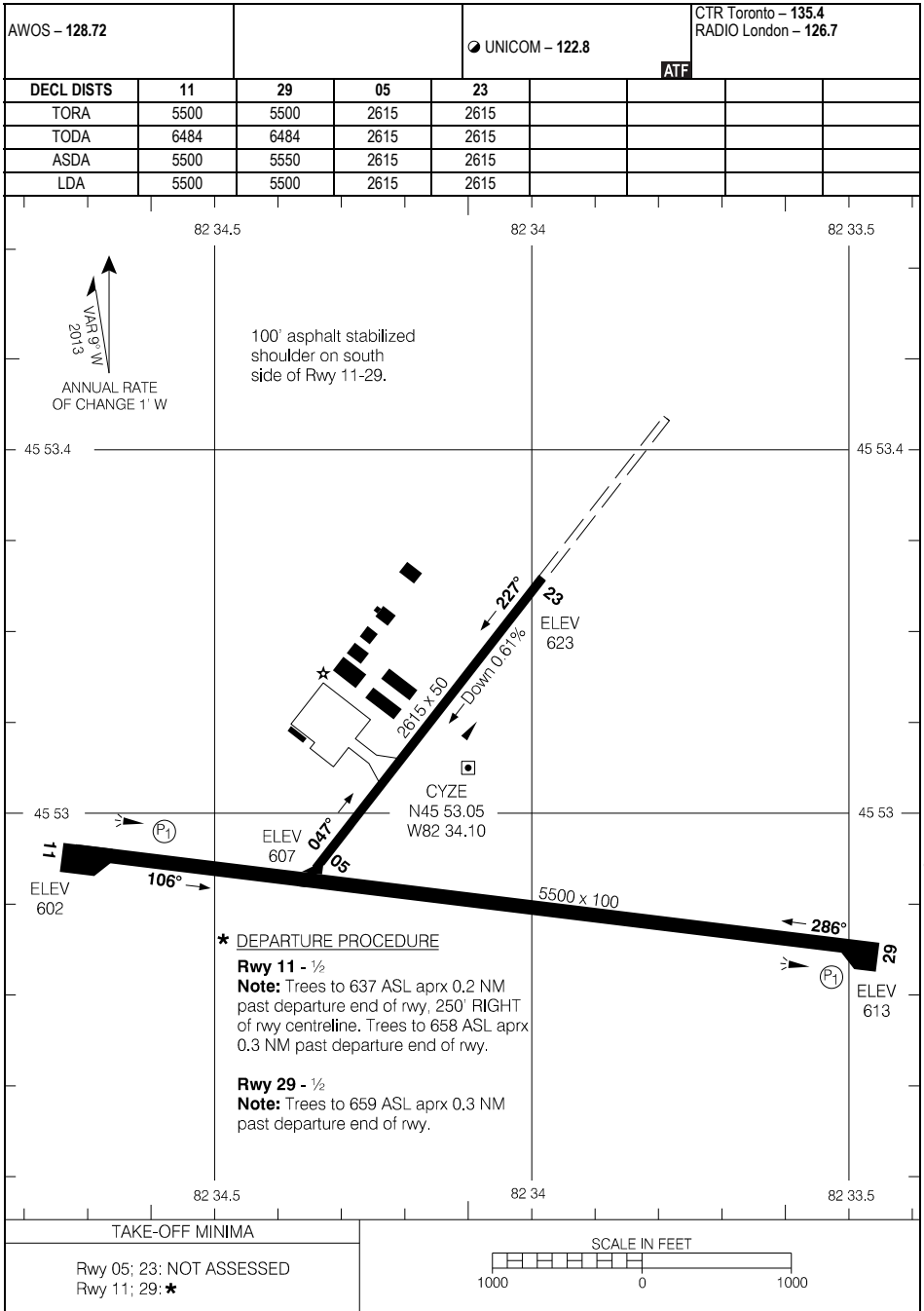


AERODROME CHART

EFF 23 FEB 23

CYGD

AERODROME CHART



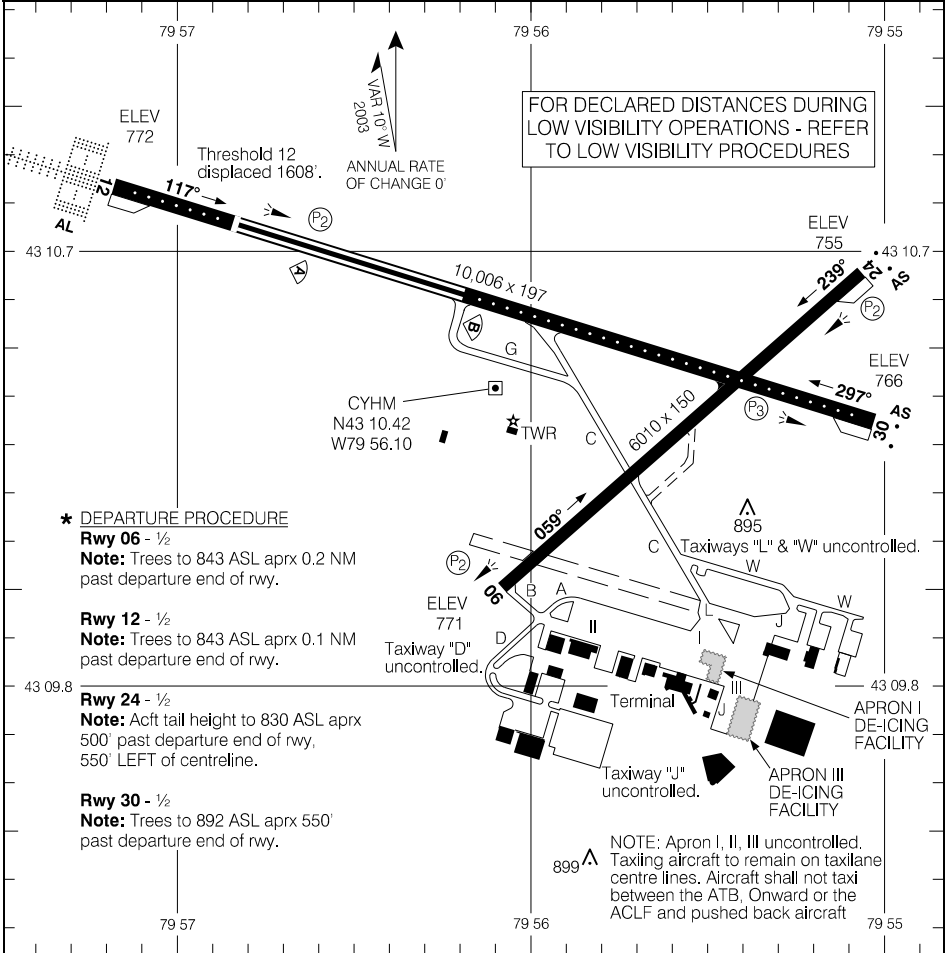
AERODROME CHART

EFF 25 JAN 24

CYZE

AERODROME CHART

ATIS - 128.1		GND - 121.6			TWR - 125.0			CTR Toronto - 119.7		
DECL DIST	06	24	12	30						
TORA	6010	6010	10006	10006						
TODA	6994	6994	10990	10395						
ASDA	6010	6010	10006	10006						
LDA	6010	6010	8398	10006						



- \* DEPARTURE PROCEDURE**
- Rwy 06 - 1/2**  
**Note:** Trees to 843 ASL aprx 0.2 NM past departure end of rwy.
- Rwy 12 - 1/2**  
**Note:** Trees to 843 ASL aprx 0.1 NM past departure end of rwy.
- Rwy 24 - 1/2**  
**Note:** Act tail height to 830 ASL aprx 500' past departure end of rwy, 550' LEFT of centreline.
- Rwy 30 - 1/2**  
**Note:** Trees to 892 ASL aprx 550' past departure end of rwy.

RUNWAY LEVEL OF SERVICE	
RVO	LVO
RWY 12: RVR 1200 RWY 30: (1/4sm)	RWY 12: RVR 600
TAKE-OFF MINIMA	
Rwys 06; 12; 24; 30: *	



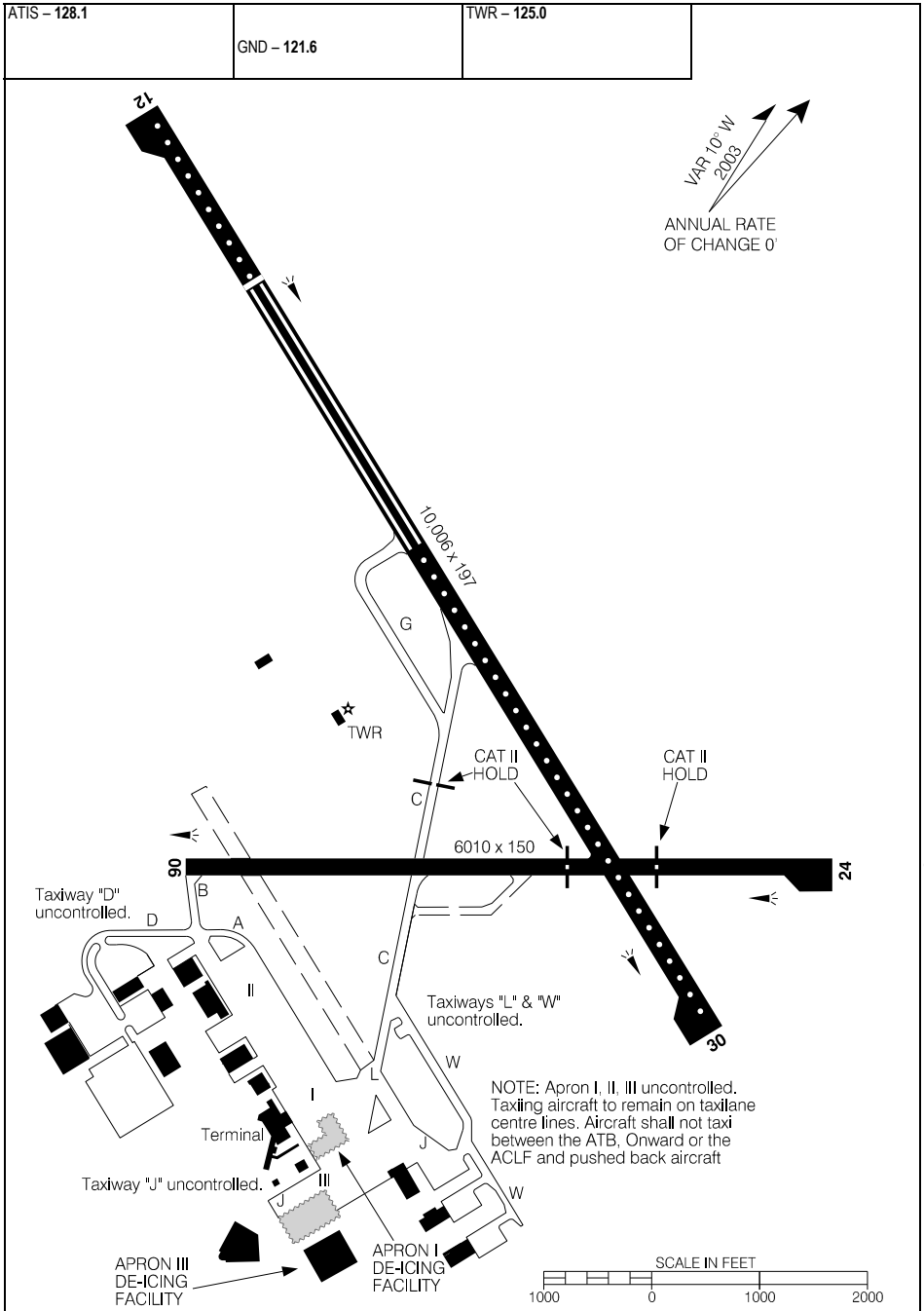
Source of Canadian Civil Aeronautical Data: © 2024 NAV CANADA All rights reserved

AERODROME CHART

EFF 25 JAN 24

CYHM

TAXI CHART



Source of Canadian Civil Aeronautical Data: © 2024 NAV CANADA All rights reserved

TAXI CHART

EFF 23 FEB 23

CYHM



## LOW VISIBILITY PROCEDURES

**Low Visibility Procedures (Less than RVR 1200 to RVR 600)****Application**

These procedures apply to ground movements of aircraft departing under low visibility conditions. Departures below RVR 600 are not authorized. When weather conditions indicate visibility below RVR 1200 is imminent, procedures will be implemented restricting aircraft and vehicle operations on the movement area. The following message will be added to the ATIS broadcast.  
**“LOW VISIBILITY PROCEDURES IN EFFECT”**

**General****Low Visibility Taxi Routes**

Taxi routes during low visibility operations are exclusive to the following routes:

1. Route 1 – Taxiway C
2. Route 2 – Taxiway B, rwy 06, taxiway C.
3. Taxiway surfaces are painted with enhanced yellow and black centreline markings. Aircraft restricted to one movement in or out at any time during low visibility operations. Alternate routing may be specified by ATC as required.

ATC may find it necessary to suspend, restrict, or terminate low visibility operations.

**Departures**

When low visibility procedures are in effect all departures shall be from the displaced threshold of rwy 12. Intersection take-offs are not authorized.

Declared Distances from displaced threshold of rwy 12

TORA 8400

TODA 9400

ASDA 8400

Sequencing of Aircraft Ground Movements for Take-off.

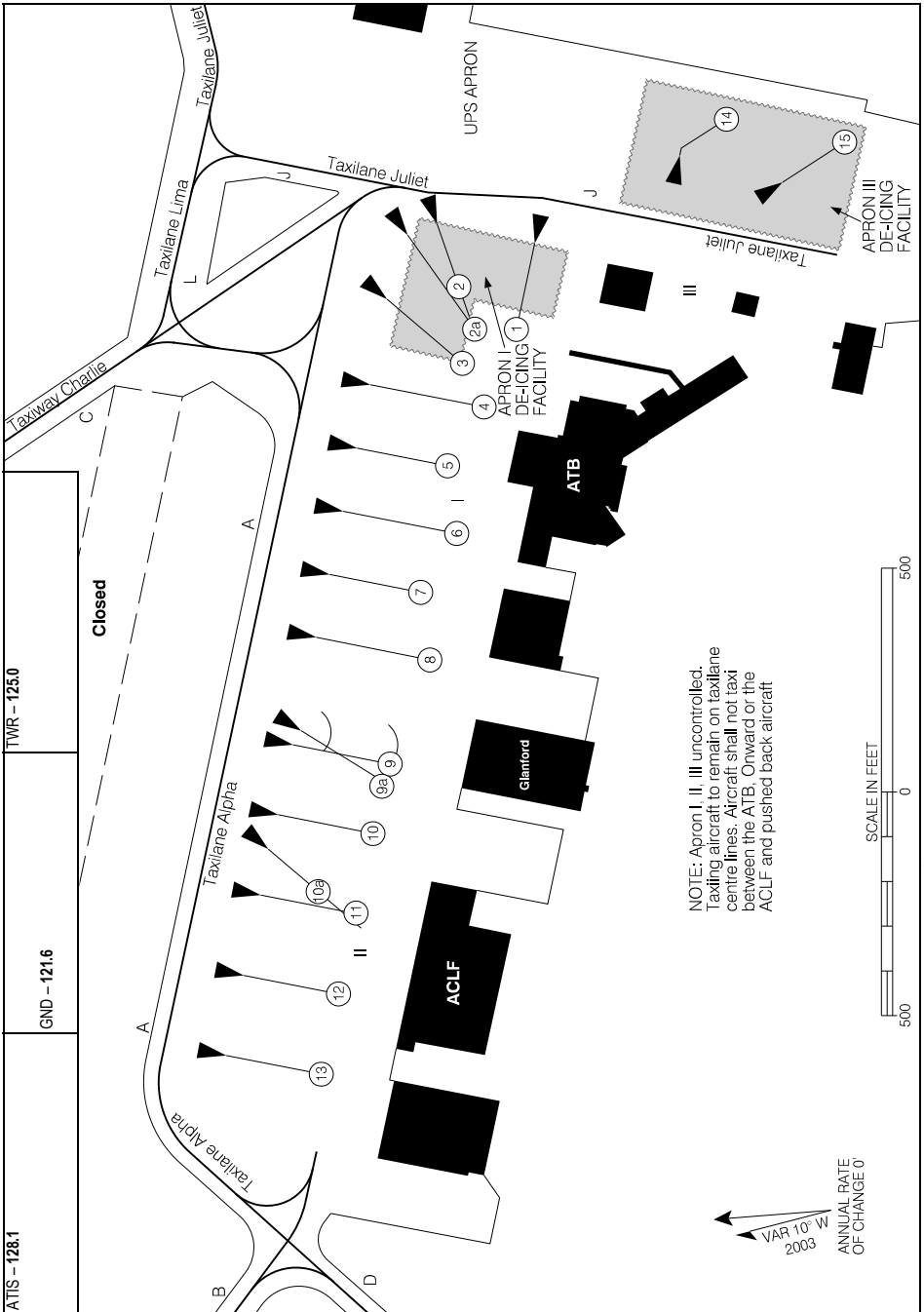
Do not request taxi clearance until the reported RVR is greater than:

Aircraft/Pilot Take-off Minima	Minimum RVR for Start
1200 RVR	1000 RVR
600 RVR	600 RVR

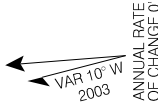
**Arrivals**

Taxi route will be specified by ATC.

PARKING AREAS



NOTE: Apron I, II, III uncontrolled.  
 Taxiing aircraft to remain on taxiway  
 centre lines. Aircraft shall not taxi  
 between the ATB, Onward or the  
 ACLF and pushed back aircraft



Source of Canadian Civil Aeronautical Data: © 2024 NAV CANADA All rights reserved

PARKING AREAS

EFF 23 FEB 23

## PARKING AREAS

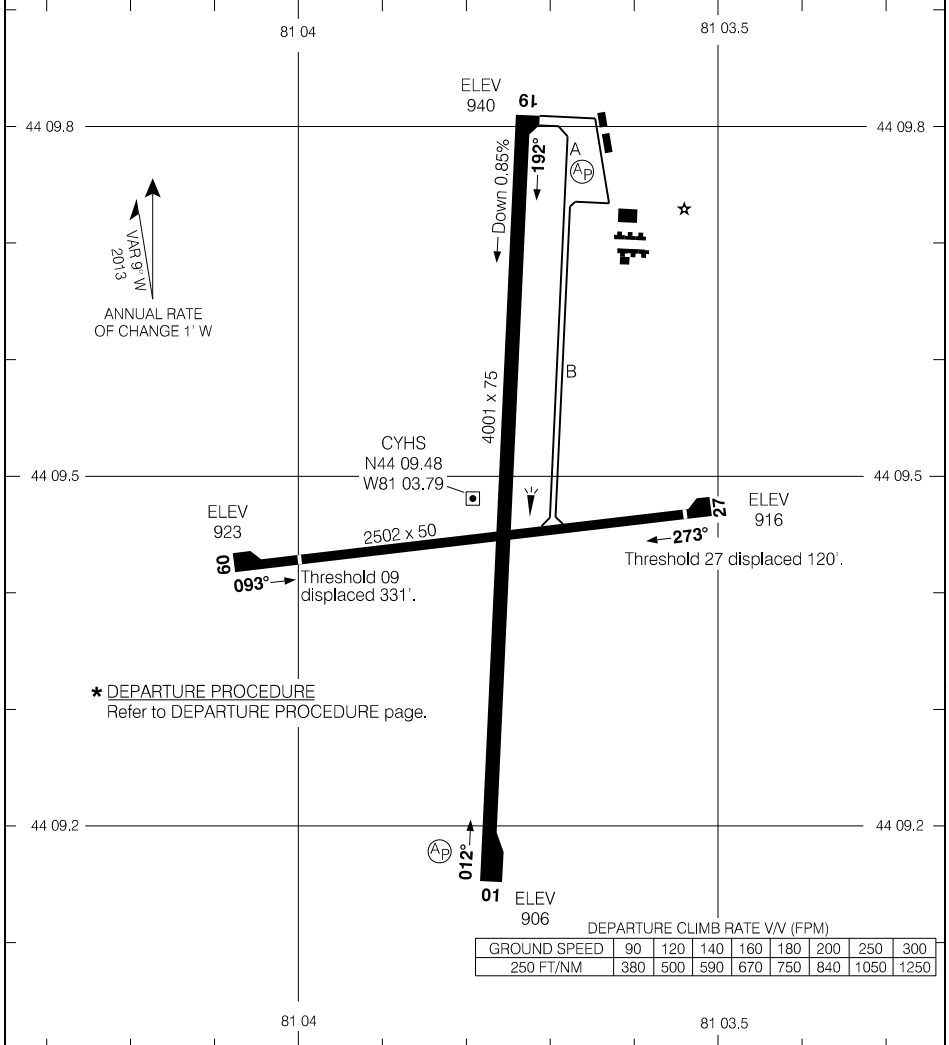
**Aircraft Parking Position**

Position	Coordinates	Position	Coordinates
1	430949.20N 0795529.86W	9	430954.03N 0795543.36W
2	430950.45N 0795529.28W	9A	430953.41N 0795543.61W
2A	430950.48N 0795529.77W	10	430954.15N 0795545.67W
3	430950.94N 0795530.89W	10A	430954.15N 0795548.33W
4	430950.70N 0795532.63W	11	430954.71N 0795548.14W
5	430951.63N 0795534.37W	12	430955.27N 0795550.61W
6	430951.58N 0795536.52W	13	430955.84N 0795553.08W
7	430952.52N 0795538.25W	14	430945.56N 0795526.30W
8	430952.47N 0795540.41W	15	430943.69N 0795527.05W

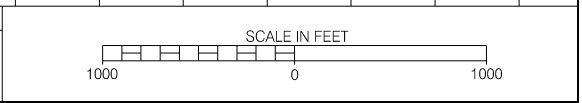
Source of Canadian Civil Aeronautical Data: © 2024 NAV CANADA All rights reserved

AERODROME CHART

				UNICOM - 122.8				CTR Toronto - 132.57			
								ATF			
DECL	DISTS	01	19	09	27						
TORA		4001	4001	2502	2502						
TODA		4001	4001	2502	2502						
ASDA		4001	4001	2502	2502						
LDA		4001	4001	2171	2382						



TAKE-OFF MINIMA
All Rwys: *



AERODROME CHART

EFF 25 JAN 24

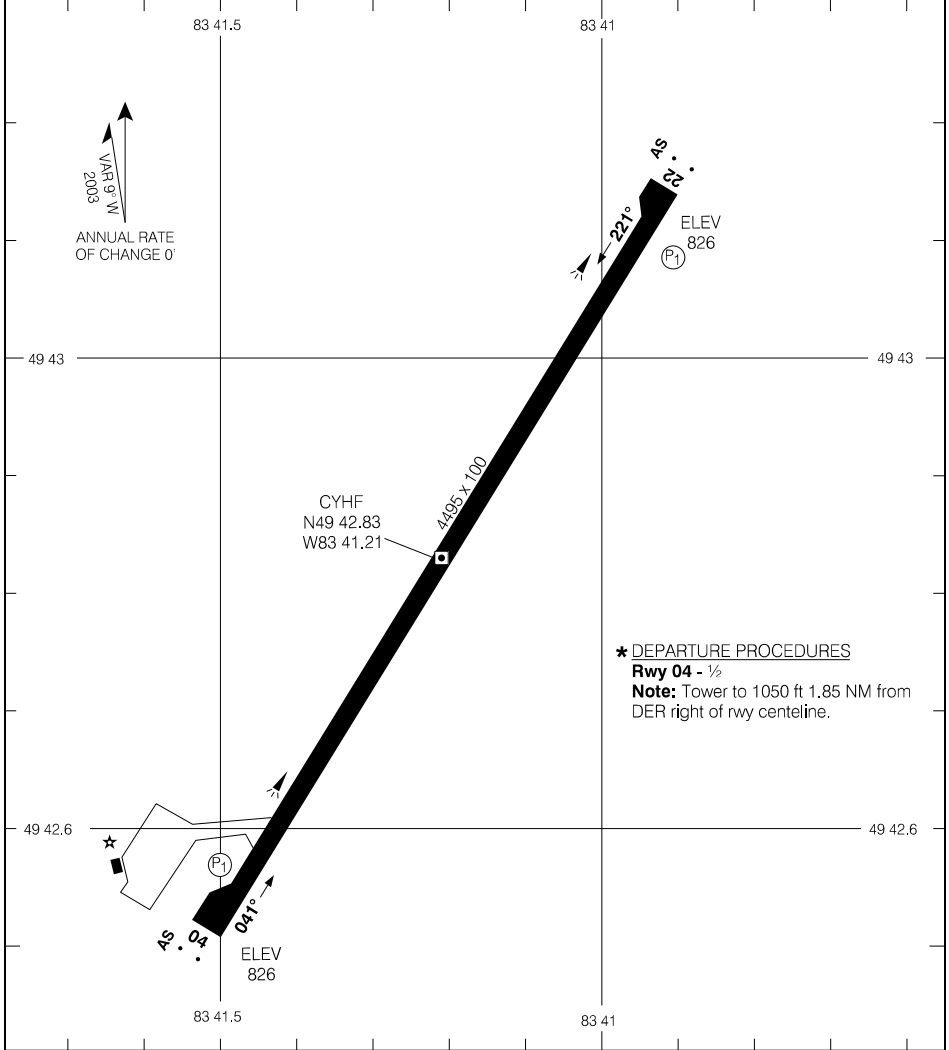
CYHS

CYHF-AD

HEARST (RENE FONTAINE) MUNI, ON  
CYHF

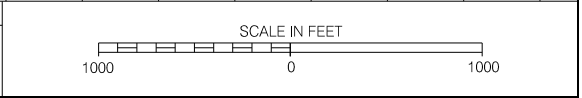
AERODROME CHART

		UNICOM - 122.8 (AU)				RADIO London - 126.7 <b>DRCO</b>			
						<b>ATF</b>			
<b>DECL</b>	<b>DISTS</b>	<b>04</b>	<b>22</b>						
TORA		4495	4495						
TODA		4495	4495						
ASDA		4495	4495						
LDA		4495	4495						



Source of Canadian Civil Aeronautical Data: © 2024 NAV CANADA All rights reserved

<b>TAKE-OFF MINIMA</b>
Rwy 04: ★
Rwy 22: 1/5



AERODROME CHART

EFF 25 JAN 24

CYHF

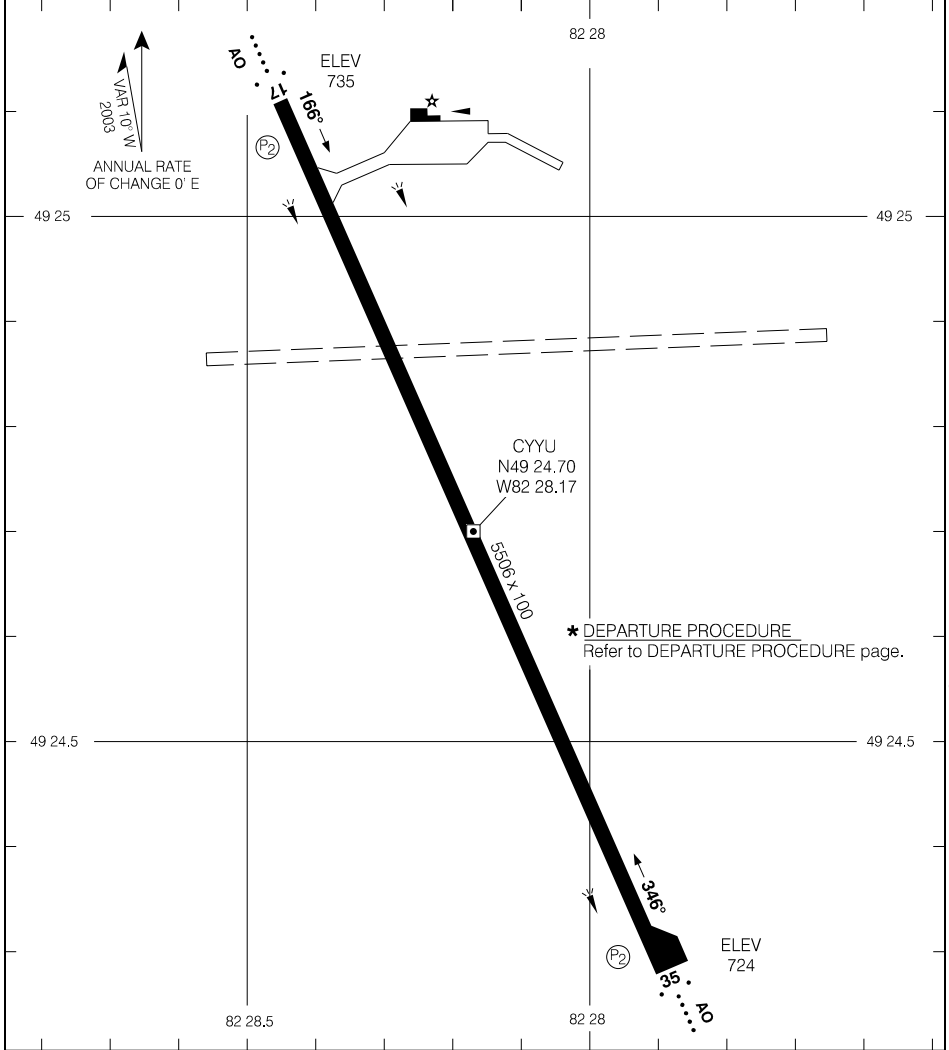
CYHF-AD

CYYU-AD

KAPUSKASING, ON  
CYYU

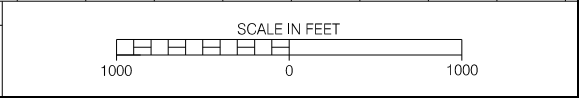
# AERODROME CHART

				CTR Toronto - 132.7	
		TFC - 122.2		MF	
<b>DECL DIST</b>	<b>17</b>	<b>35</b>			
TORA	5506	5506			
TODA	5966	6490			
ASDA	5506	5506			
LDA	5506	5506			



Source of Canadian Civil Aeronautical Data: © 2024 NAV CANADA All rights reserved

TAKE-OFF MINIMA
Rwys 17, 35: *



# AERODROME CHART

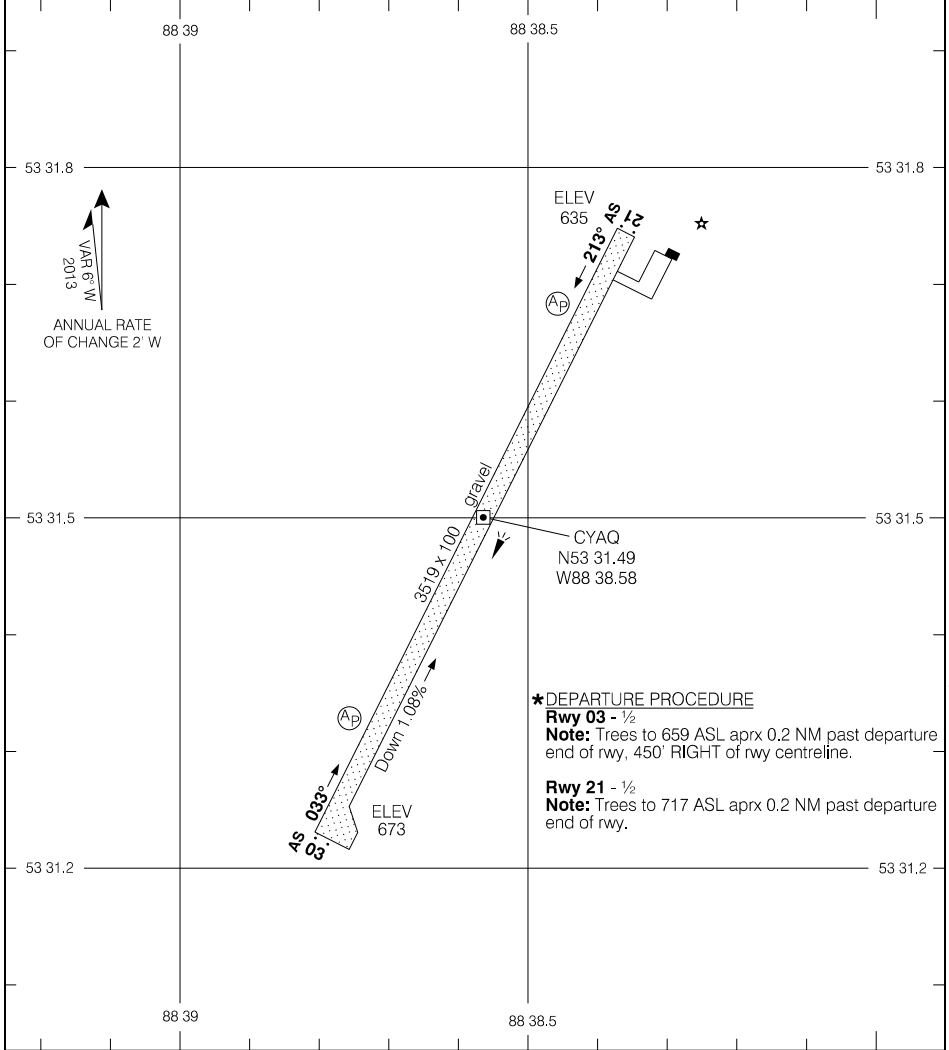
EFF 5 OCT 23

CYYU

CYYU-AD

AERODROME CHART

				TFC - 123.2		ATF	
<b>DECL DIST</b>	<b>03</b>	<b>21</b>					
TORA	3519	3519					
TODA	4503	4503					
ASDA	3519	4319					
LDA	3519	3519					



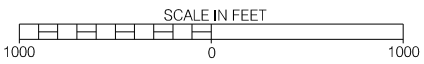
Source of Canadian Civil Aeronautical Data: © 2024 NAV CANADA All rights reserved

**\*DEPARTURE PROCEDURE**

**Rwy 03 - 1/2**  
**Note:** Trees to 659 ASL aprx 0.2 NM past departure end of rwy, 450' RIGHT of rwy centreline.

**Rwy 21 - 1/2**  
**Note:** Trees to 717 ASL aprx 0.2 NM past departure end of rwy.

TAKE-OFF MINIMA
Rwys 03; 21: *



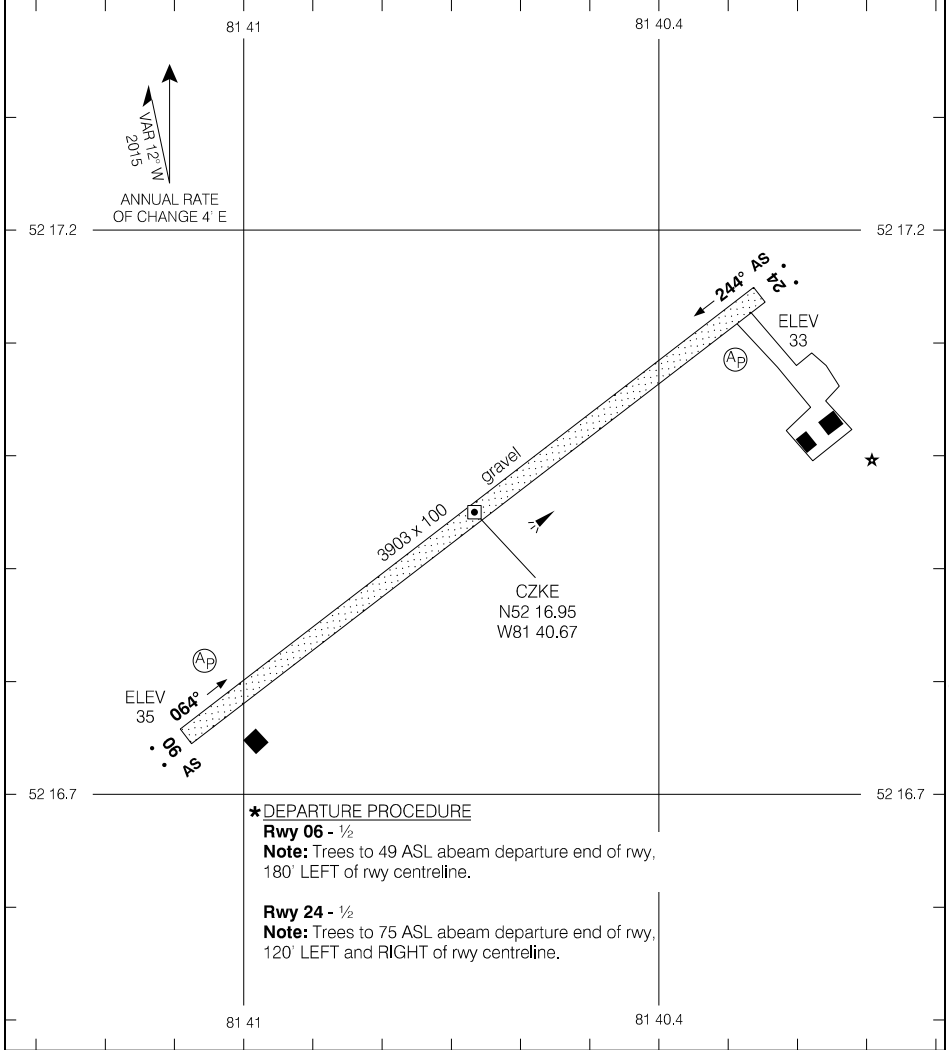
AERODROME CHART

EFF 10 AUG 23

CYAQ

AERODROME CHART

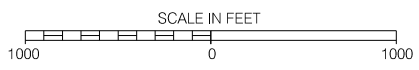
				TFC - 122.8		ATF	
<b>DECL DIST</b>	<b>06</b>	<b>24</b>					
TORA	3903	3903					
TODA	3903	3903					
ASDA	3903	3903					
LDA	3903	3903					



Source of Canadian Civil Aeronautical Data: © 2024 NAV CANADA All rights reserved

**\* DEPARTURE PROCEDURE**  
**Rwy 06 - 1/2**  
**Note:** Trees to 49 ASL abeam departure end of rwy, 180' LEFT of rwy centreline.  
**Rwy 24 - 1/2**  
**Note:** Trees to 75 ASL abeam departure end of rwy, 120' LEFT and RIGHT of rwy centreline.

TAKE-OFF MINIMA  
 All Rwys: \*



AERODROME CHART

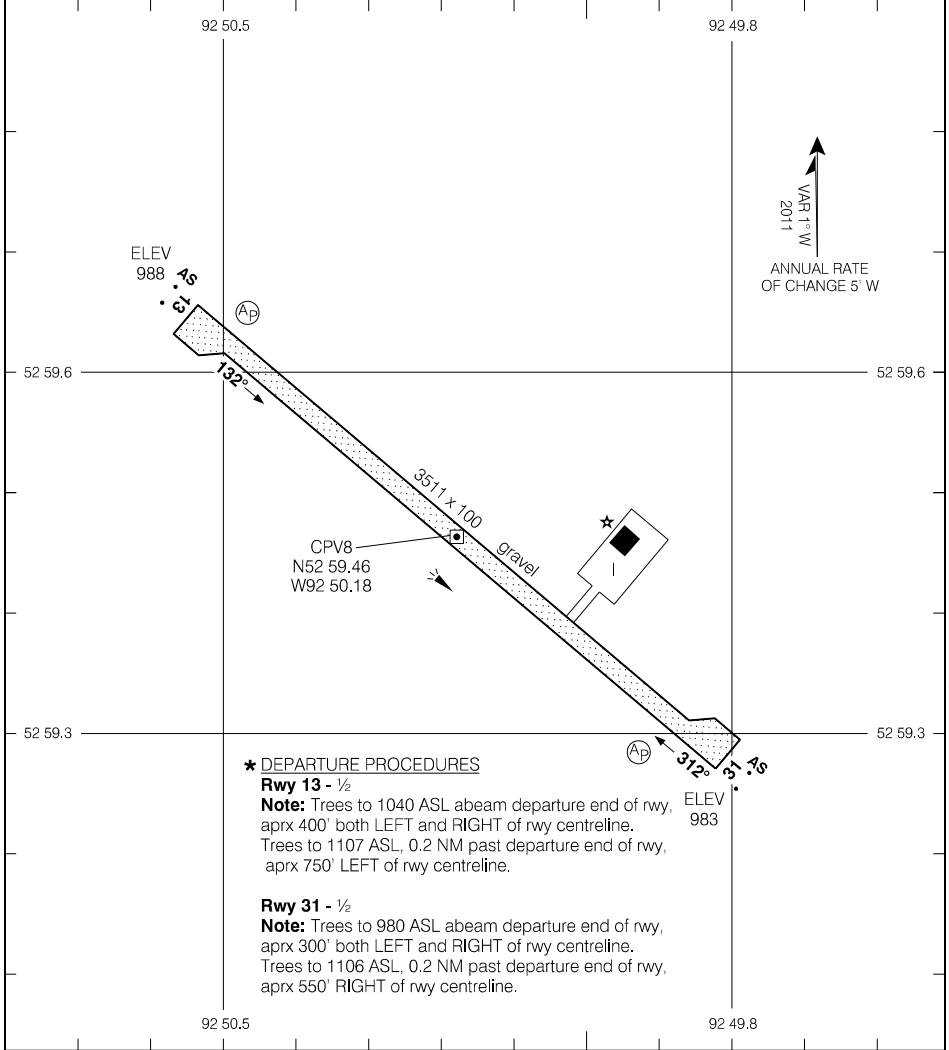
EFF 10 AUG 23

CZKE



AERODROME CHART

				TFC - 122.8		ATF	
<b>DECL DIST</b>	<b>13</b>	<b>31</b>					
TORA	3511	3511					
TODA	3511	3511					
ASDA	3511	3511					
LDA	3511	3511					



**\* DEPARTURE PROCEDURES**

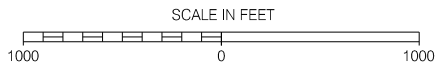
**Rwy 13 - 1/2**

**Note:** Trees to 1040 ASL abeam departure end of rwy, aprx 400' both LEFT and RIGHT of rwy centreline.  
Trees to 1107 ASL, 0.2 NM past departure end of rwy, aprx 750' LEFT of rwy centreline.

**Rwy 31 - 1/2**

**Note:** Trees to 980 ASL abeam departure end of rwy, aprx 300' both LEFT and RIGHT of rwy centreline.  
Trees to 1106 ASL, 0.2 NM past departure end of rwy, aprx 550' RIGHT of rwy centreline.

TAKE-OFF MINIMA
Rwy 13; 31: *



Source of Canadian Civil Aeronautical Data: © 2024 NAV CANADA All rights reserved

AERODROME CHART

EFF 24 MAR 22

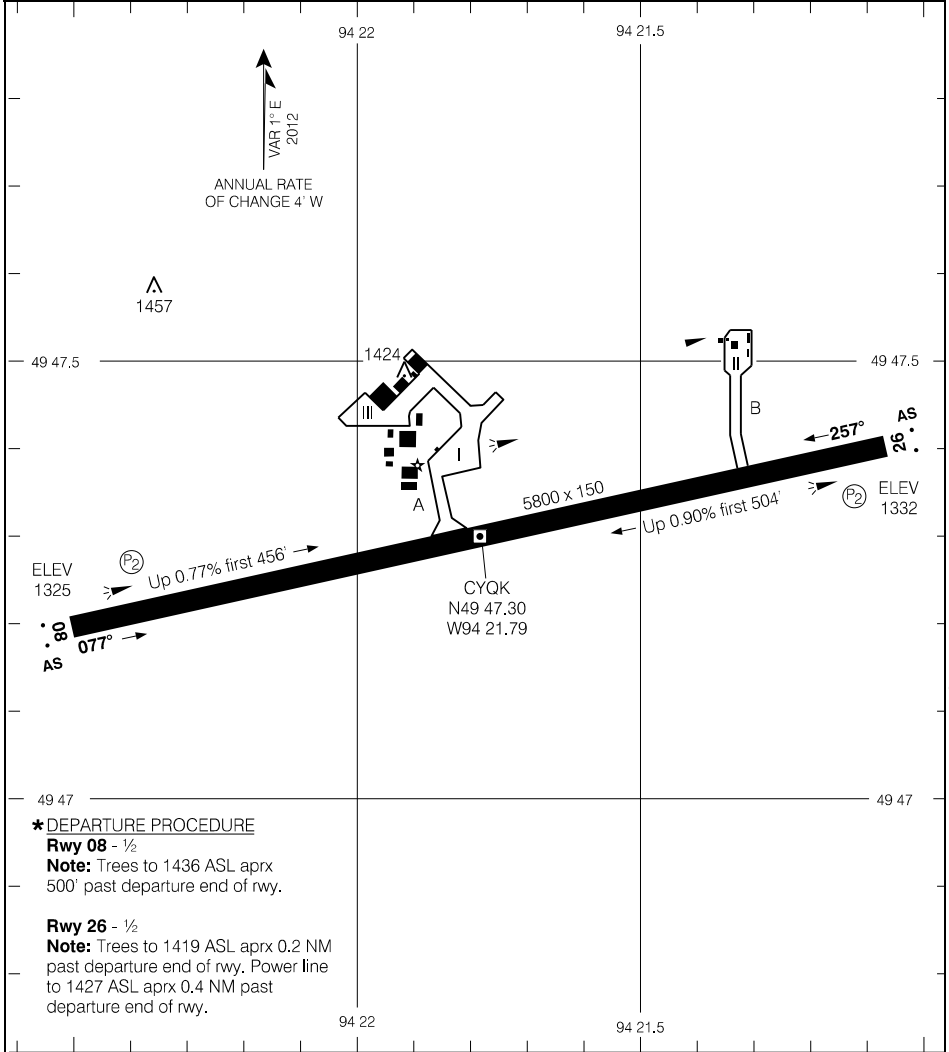
CPV8

CYQK-AD

KENORA, ON  
CYQK

AERODROME CHART

				RADIO - 122.2		CTR Winnipeg - 132.2 RADIO London - 123.37	
						MF	
DECL	DISTS	08	26				
TORA		5800	5800				
TODA		6200	6784				
ASDA		5800	5800				
LDA		5800	5800				



Source of Canadian Civil Aeronautical Data: © 2024 NAV CANADA All rights reserved

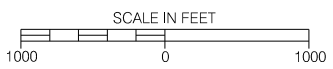
**\* DEPARTURE PROCEDURE**

**Rwy 08 - 1/2**  
**Note:** Trees to 1436 ASL aprx 500' past departure end of rwy.

**Rwy 26 - 1/2**  
**Note:** Trees to 1419 ASL aprx 0.2 NM past departure end of rwy. Power line to 1427 ASL aprx 0.4 NM past departure end of rwy.

TAKE-OFF MINIMA

Rwys 08; 26:\*



AERODROME CHART

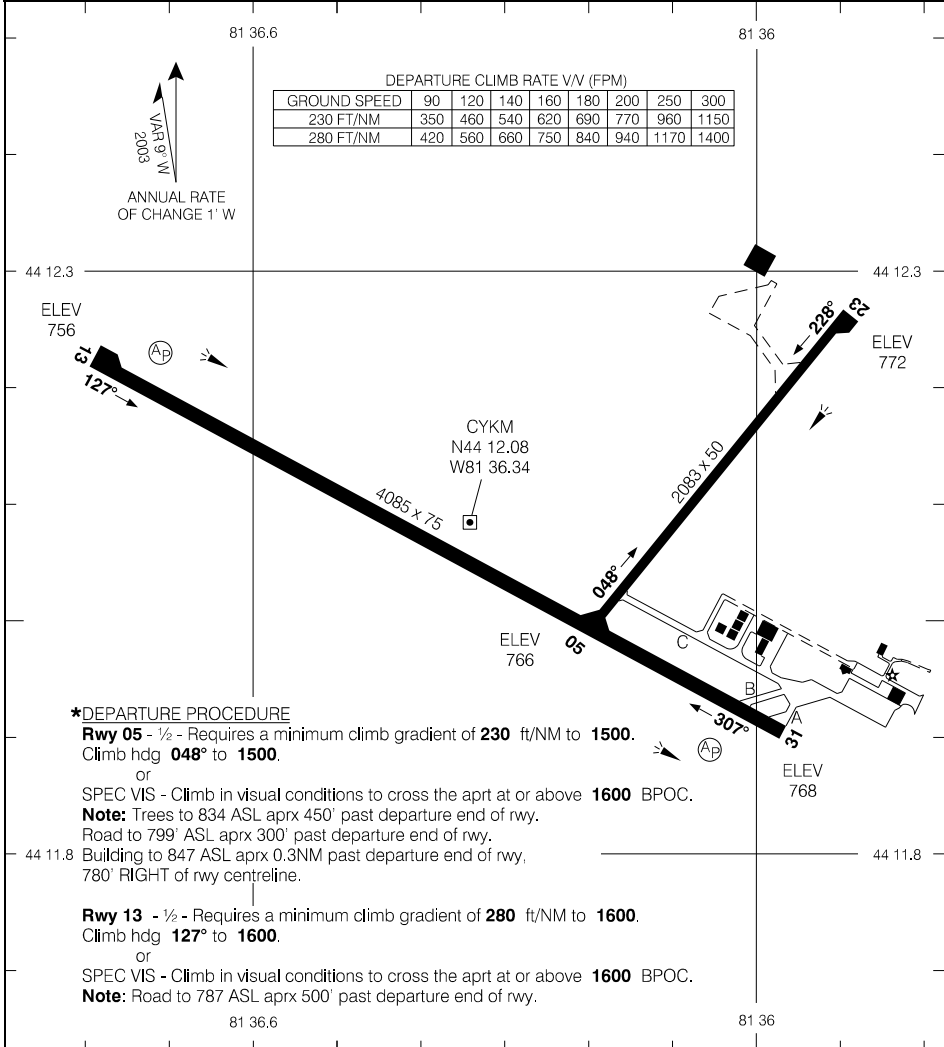
EFF 7 OCT 21

CYQK-AD

CYQK

AERODROME CHART

					CTR Toronto – 132.57		
					UNICOM – 122.8 (AU)		
					ATF		
DECL	DISTS	05	23	13	31		
TORA		2083	2083	4085	4085		
TODA		2083	2083	4285	4285		
ASDA		2083	2083	4085	4085		
LDA		2083	2083	4085	4085		



Source of Canadian Civil Aeronautical Data: © 2024 NAV CANADA All rights reserved

**\*DEPARTURE PROCEDURE**

**Rwy 05 - ½** - Requires a minimum climb gradient of **230** ft/NM to **1500**.  
Climb hdg **048°** to **1500**.

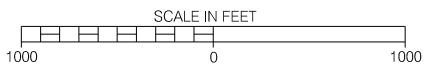
or  
SPEC VIS - Climb in visual conditions to cross the apt at or above **1600** BPOC.  
**Note:** Trees to 834 ASL aprx 450' past departure end of rwy.  
Road to 799' ASL aprx 300' past departure end of rwy.

Building to 847 ASL aprx 0.3NM past departure end of rwy,  
780' RIGHT of rwy centreline.

**Rwy 13 - ½** - Requires a minimum climb gradient of **280** ft/NM to **1600**.  
Climb hdg **127°** to **1600**.

or  
SPEC VIS - Climb in visual conditions to cross the apt at or above **1600** BPOC.  
**Note:** Road to 787 ASL aprx 500' past departure end of rwy.

TAKE-OFF MINIMA
Rwys 05; 13: ★
Rwys 23; 31: ½

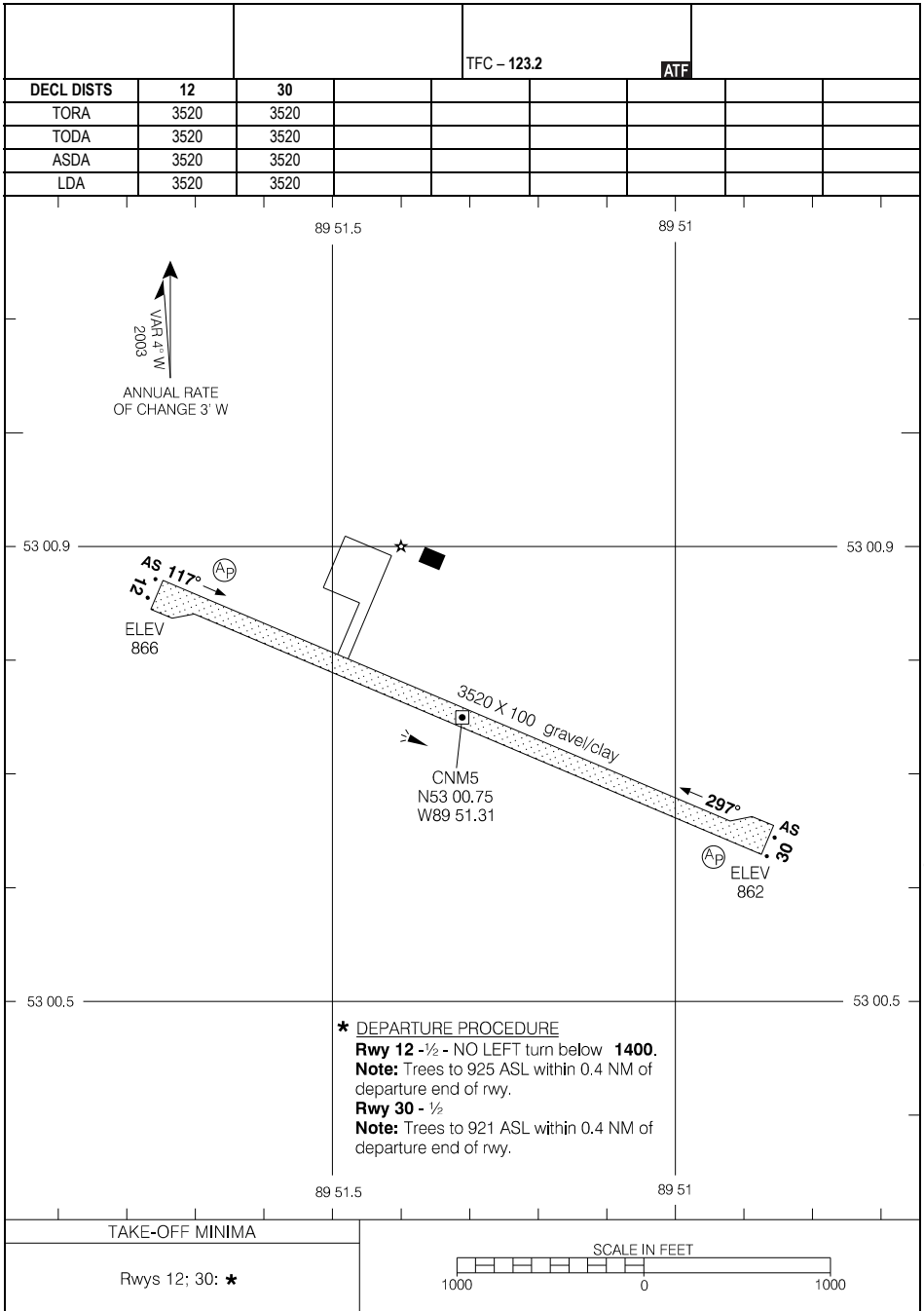


AERODROME CHART

EFF 20 APR 23

CYKM

AERODROME CHART



★ DEPARTURE PROCEDURE  
**Rwy 12** - ½ - NO LEFT turn below 1400.  
**Note:** Trees to 925 ASL within 0.4 NM of departure end of rwy.  
**Rwy 30** - ½  
**Note:** Trees to 921 ASL within 0.4 NM of departure end of rwy.

AERODROME CHART

EFF 24 MAR 22

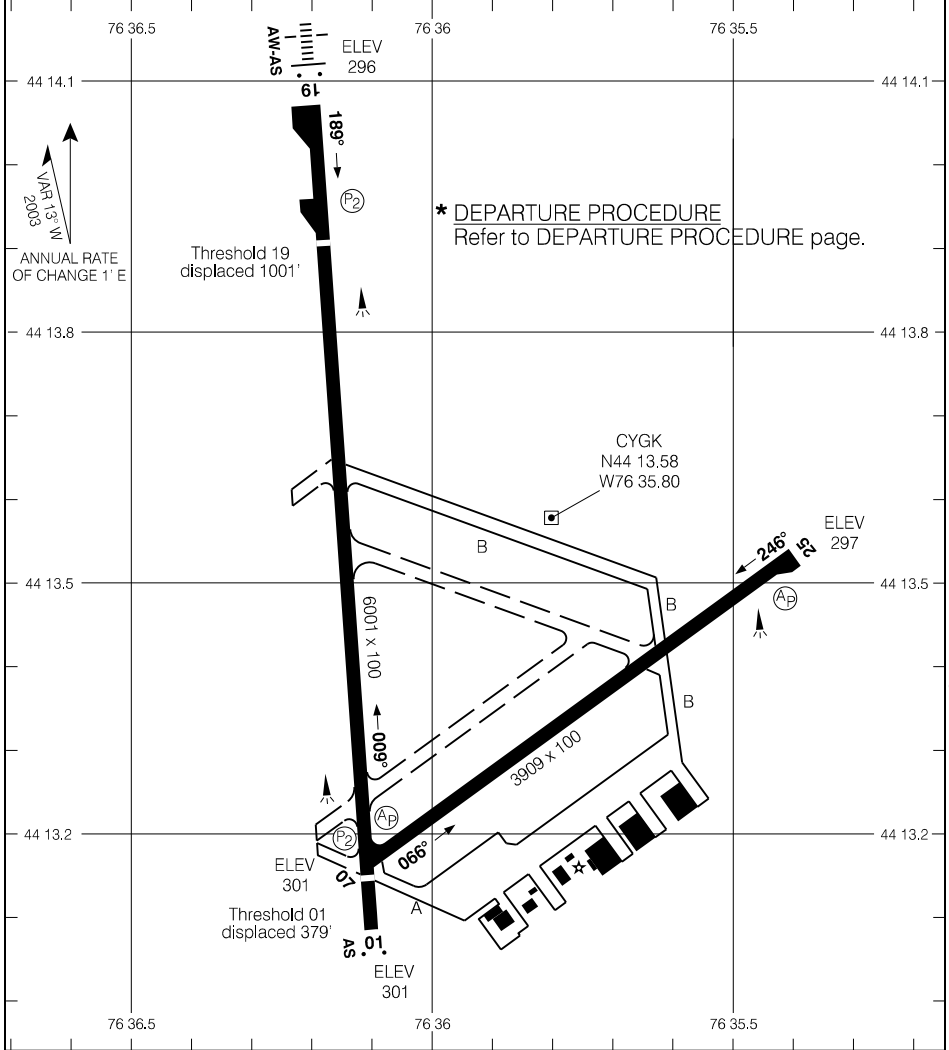
CNM5

CYKG-AD

KINGSTON, ON  
CYKG

AERODROME CHART

● ATIS – 135.55				● RADIO – 122.5		CTR Montreal – 135.05 RADIO London – 123.55	
				● TFC – 122.5		● MF	
DECL	DISTS	01	19	07	25		
TORA		6001	6001	3909	3909		
TODA		7001	6985	4893	4893		
ASDA		6001	6001	3909	3909		
LDA		5622	5000	3909	3909		



Source of Canadian Civil Aeronautical Data: © 2024 NAV CANADA All rights reserved

TAKE-OFF MINIMA

All Rwys: \*

AERODROME CHART

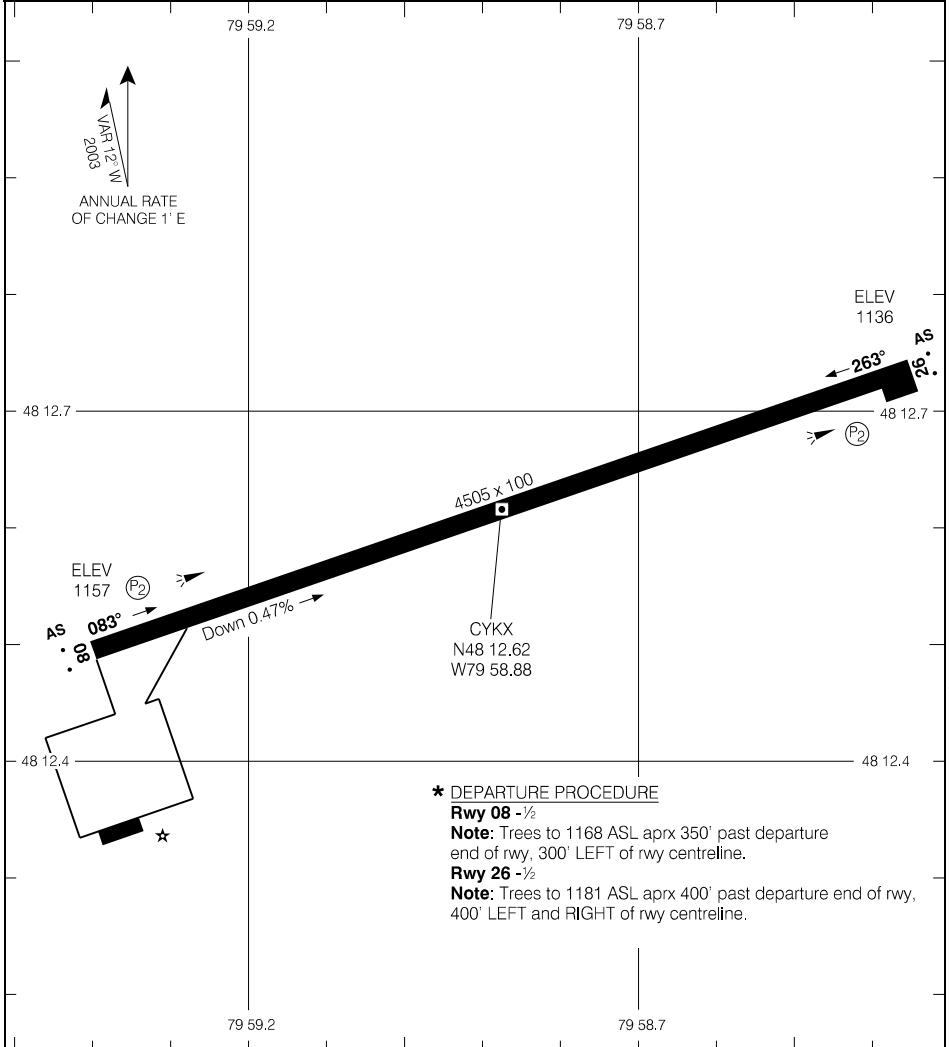
EFF 16 JUL 20

CYKG

CYKG-AD

AERODROME CHART

		UNICOM - 122.8				RADIO London - 123.37			
		ATF							
<b>DECL DIST</b>	<b>08</b>	<b>26</b>							
TORA	4505	4505							
TODA	4855	4905							
ASDA	4505	4505							
LDA	4505	4505							



Source of Canadian Civil Aeronautical Data: © 2024 NAV CANADA All rights reserved

**\* DEPARTURE PROCEDURE**

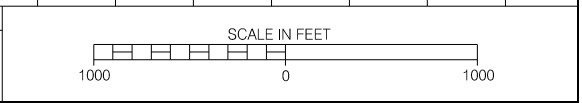
**Rwy 08 -½**

**Note:** Trees to 1168 ASL aprx 350' past departure end of rwy, 300' LEFT of rwy centreline.

**Rwy 26 -½**

**Note:** Trees to 1181 ASL aprx 400' past departure end of rwy, 400' LEFT and RIGHT of rwy centreline.

TAKE-OFF MINIMA
Rwys 08, 26: *



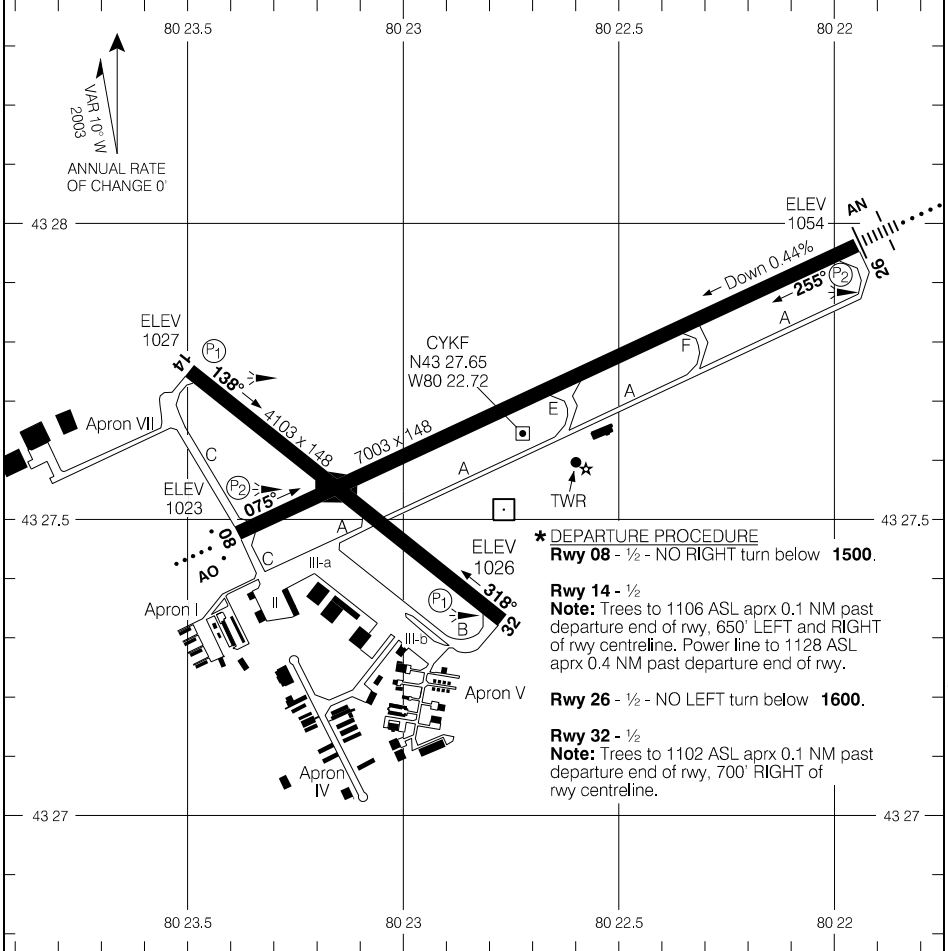
AERODROME CHART

EFF 5 NOV 20

CYKX

AERODROME CHART

● ATIS - 125.1		● GND Waterloo - 121.8		● TWR Waterloo - 126.0 118.55		CTR Toronto - 128.27	
● MET - 125.1				● TFC - 126.0		● MF	
<b>DECL DIST</b>	<b>08</b>	<b>26</b>	<b>14</b>	<b>32</b>			
TORA	7003	7003	4103	4103			
TODA	7987	7659	5087	4634			
ASDA	7003	7003	4103	4103			
LDA	7003	7003	4103	4103			



**\* DEPARTURE PROCEDURE**  
**Rwy 08 - 1/2 - NO RIGHT turn below 1500.**  
**Rwy 14 - 1/2**  
**Note:** Trees to 1106 ASL aprx 0.1 NM past departure end of rwy, 650' LEFT and RIGHT of rwy centreline. Power line to 1128 ASL aprx 0.4 NM past departure end of rwy.  
**Rwy 26 - 1/2 - NO LEFT turn below 1600.**  
**Rwy 32 - 1/2**  
**Note:** Trees to 1102 ASL aprx 0.1 NM past departure end of rwy, 700' RIGHT of rwy centreline.

RUNWAY LEVEL OF SERVICE	
RVO	LVO
RWY 08, 26: (1/4sm)	NOT AUTHORIZED
TAKE-OFF MINIMA	
All Rwys: *	

SCALE IN FEET  
1000 0 1000

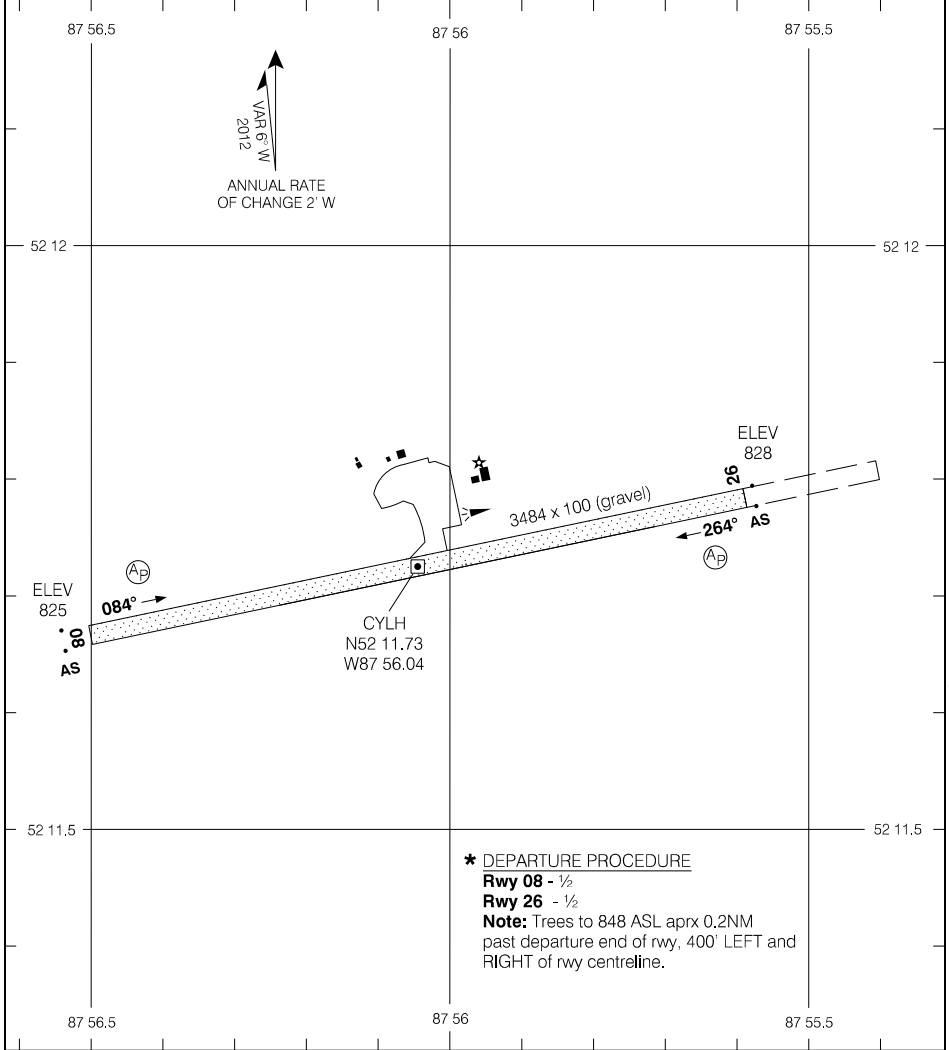
Source of Canadian Civil Aeronautical Data: © 2024 NAV CANADA All rights reserved

CYLH-AD

LANSDOWNNE HOUSE, ON  
CYLH

AERODROME CHART

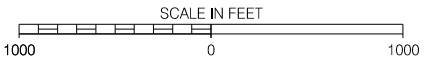
AWOS - 128.4				TFC - 122.8		RADIO London - 123.37 <b>DRCO</b>	
DECL DIST		08	26				
TORA	3484	3484					
TODA	4468	4468					
ASDA	3484	3484					
LDA	3484	3484					



Source of Canadian Civil Aeronautical Data: © 2024 NAV CANADA All rights reserved

**\* DEPARTURE PROCEDURE**  
**Rwy 08** - 1/2  
**Rwy 26** - 1/2  
**Note:** Trees to 848 ASL aprx 0.2NM past departure end of rwy, 400' LEFT and RIGHT of rwy centreline.

TAKE-OFF MINIMA
Rwys 08, 26: *



AERODROME CHART

EFF 27 JAN 22

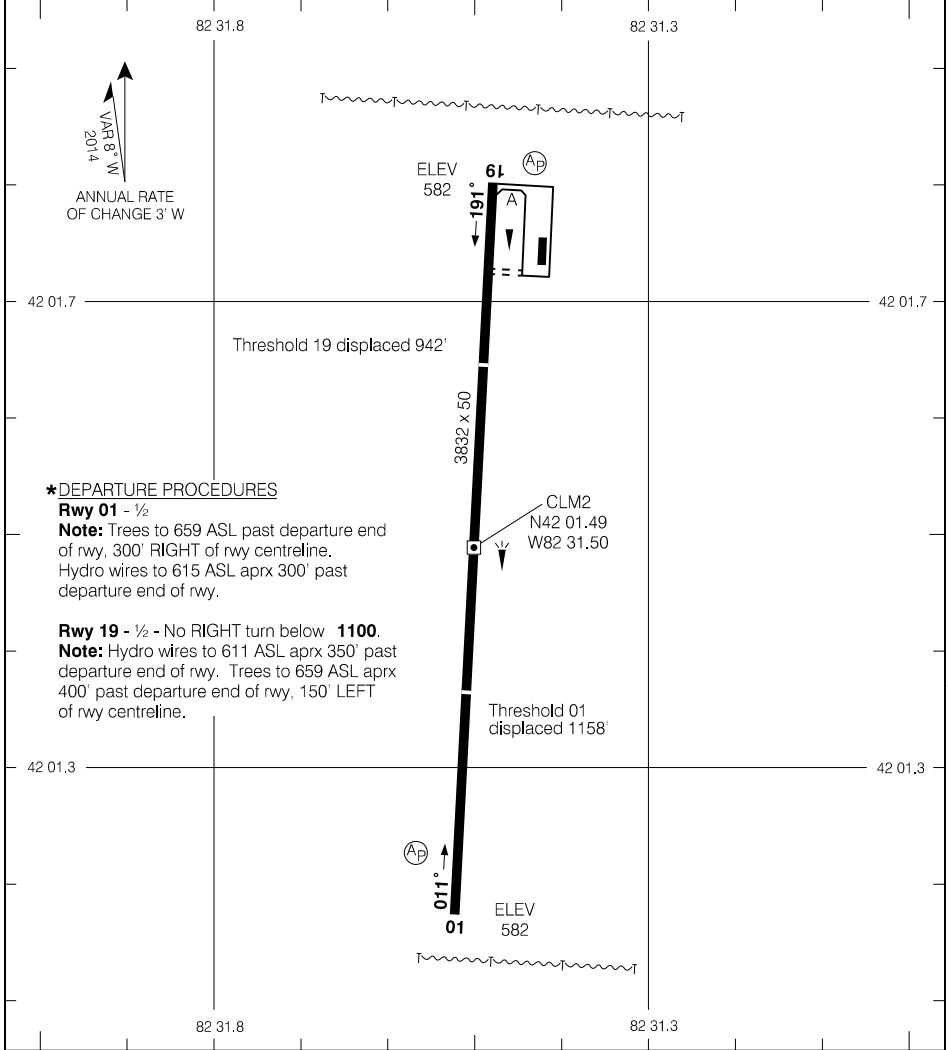
CYLH

CYLH-AD



AERODROME CHART

				TFC - 123.2		ARR Detroit - 134.3	
DECL DIST		01	19				
TORA		3832	3832				
TODA		3832	3832				
ASDA		3832	3832				
LDA		2674	2890				



**\*DEPARTURE PROCEDURES**

**Rwy 01 - 1/2**

**Note:** Trees to 659 ASL past departure end of rwy, 300' RIGHT of rwy centreline.  
Hydro wires to 615 ASL aprx 300' past departure end of rwy.

**Rwy 19 - 1/2 - No RIGHT turn below 1100.**

**Note:** Hydro wires to 611 ASL aprx 350' past departure end of rwy. Trees to 659 ASL aprx 400' past departure end of rwy, 150' LEFT of rwy centreline.

TAKE-OFF MINIMA

Rwys 01, 19: \*



Source of Canadian Civil Aeronautical Data: © 2024 NAV CANADA All rights reserved

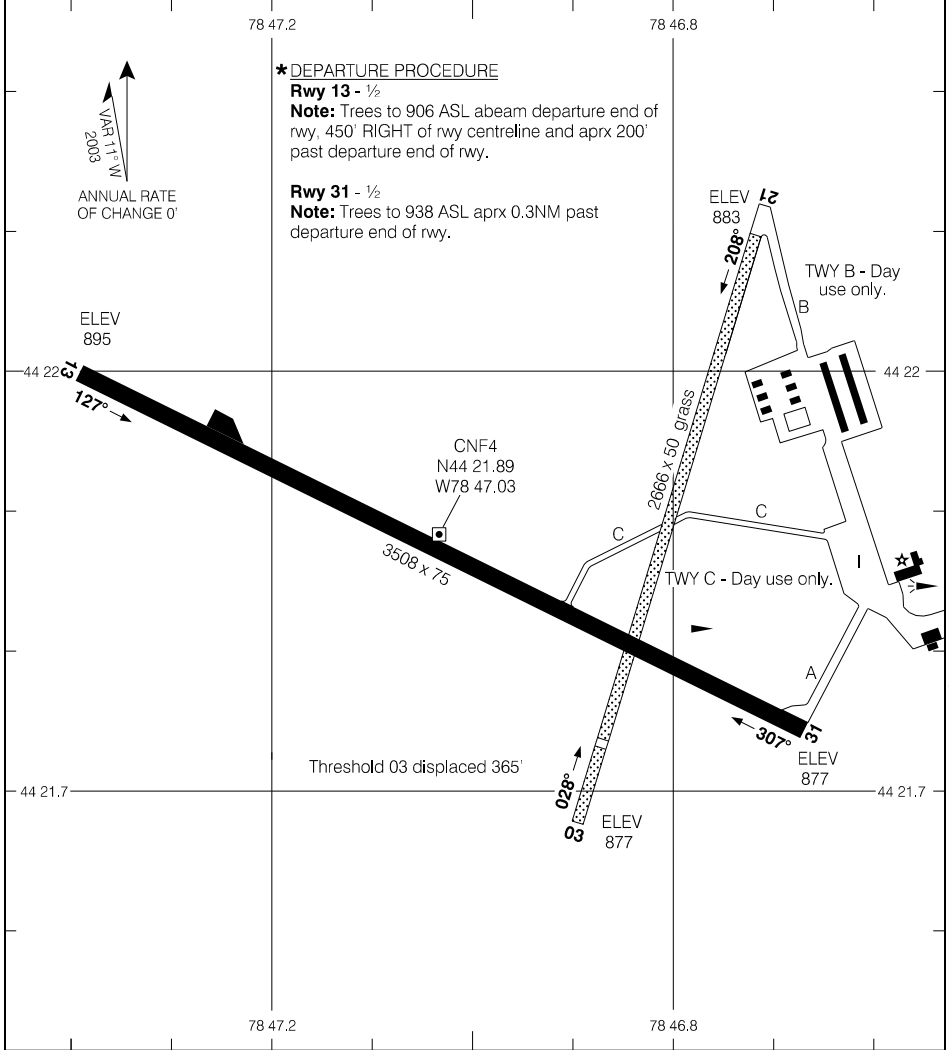
AERODROME CHART

EFF 5 DEC 19

CLM2

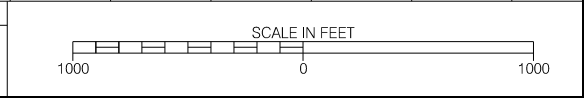
AERODROME CHART

					UNICOM - 122.72		CTR Toronto - 134.25	
					ATF			
DECL	DISTS	03	21	13	31			
TORA		2666	2666	3508	3508			
TODA		2863	2666	3705	3705			
ASDA		2666	2666	3508	3508			
LDA		2301	2666	3508	3508			



Source of Canadian Civil Aeronautical Data: © 2024 NAV CANADA All rights reserved

TAKE-OFF MINIMA
Rwys 13; 31: ★ Rwys 03; 21: NOT ASSESSED

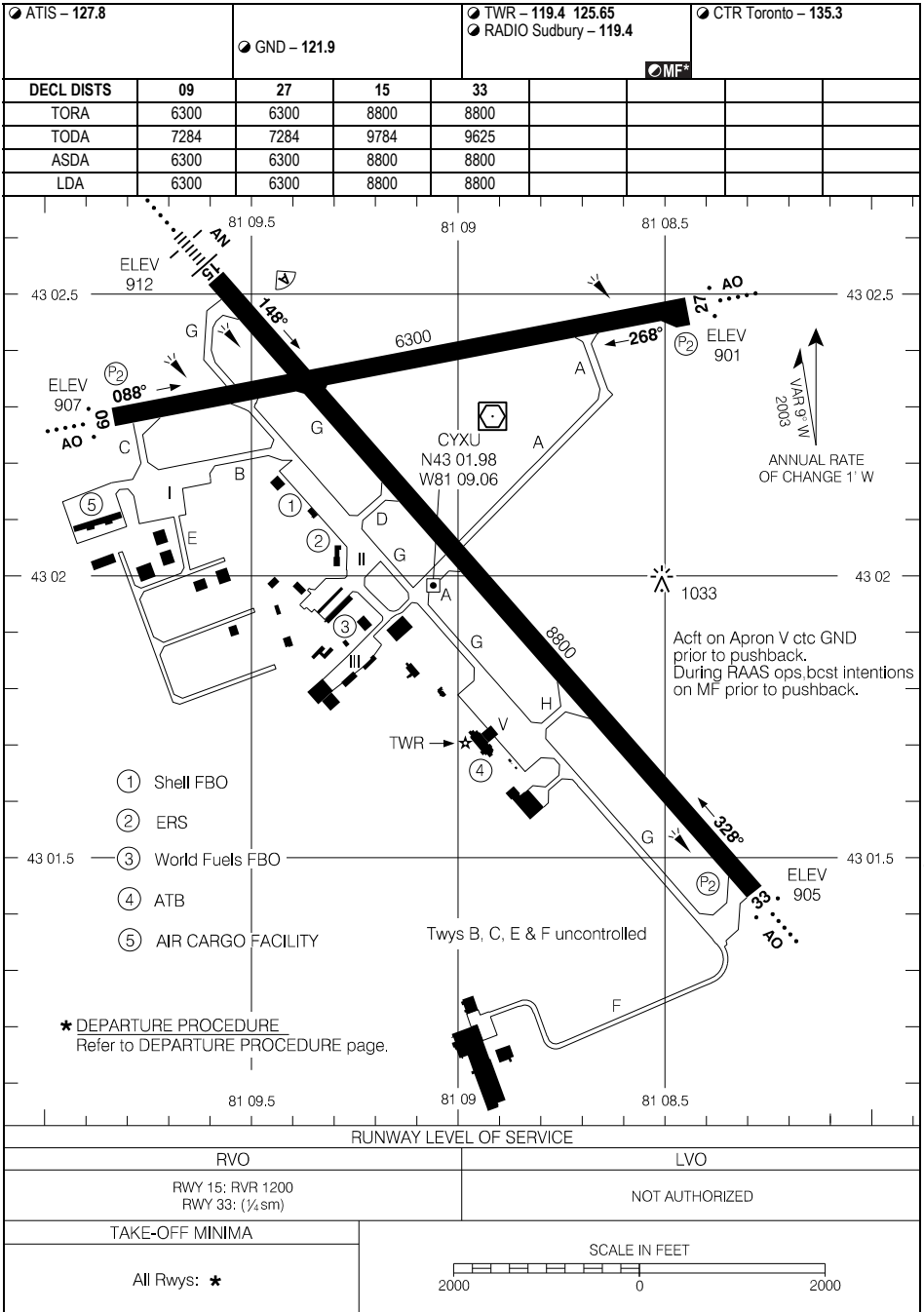


AERODROME CHART

CYXU-AD

LONDON, ON  
CYXU

AERODROME CHART



Source of Canadian Civil Aeronautical Data: © 2024 NAV CANADA All rights reserved

AERODROME CHART

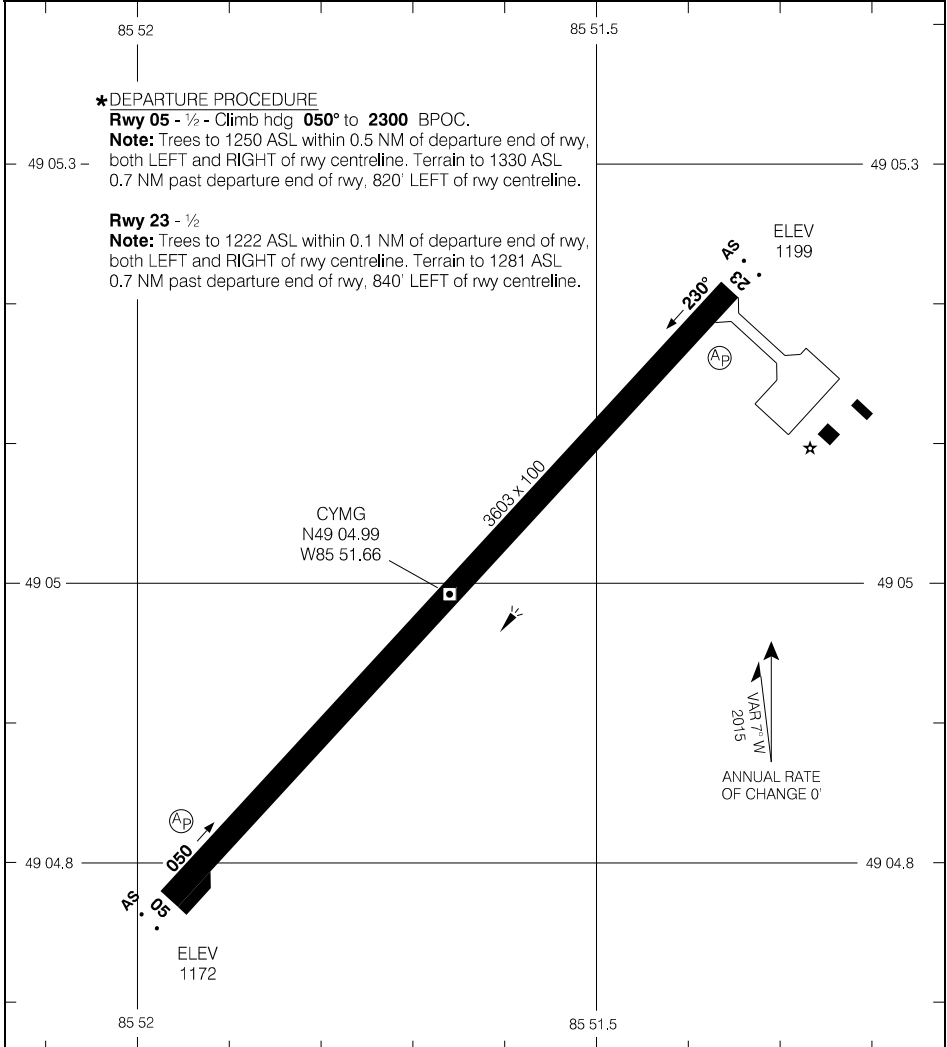
EFF 29 DEC 22

CYXU

CYXU-AD

AERODROME CHART

AUTO - 129.15				UNICOM - 122.8		CTR Winnipeg - 134.07	
DECL DIST		05	23				ATF
TORA	3603	3603					
TODA	3603	3603					
ASDA	3603	3603					
LDA	3603	3603					



Source of Canadian Civil Aeronautical Data: © 2024 NAV CANADA All rights reserved

TAKE-OFF MINIMA	SCALE IN FEET
Rwys 05: 23: *	1000 0 1000

AERODROME CHART

EFF 22 APR 21

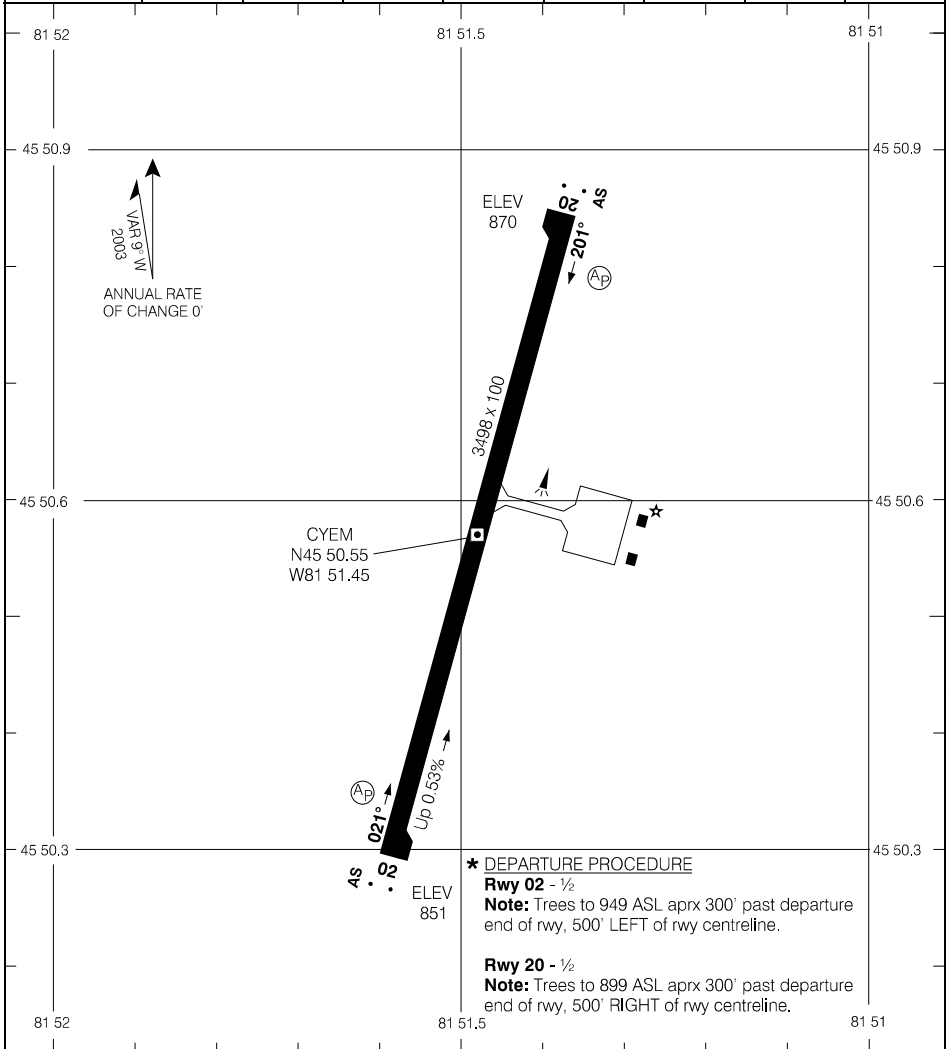
CYMG

CYEM-AD

MANITOWANING/MANITOULIN EAST MUNI, ON  
CYEM

AERODROME CHART

				UNICOM - 122.8		CTR Toronto - 135.4	
DECL DIST		02	20				
TORA		3498	3498				
TODA		4482	4482				
ASDA		3728	3728				
LDA		3498	3498				



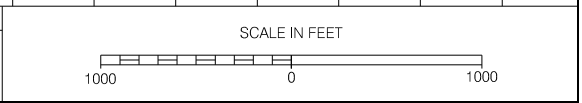
Source of Canadian Civil Aeronautical Data: © 2024 NAV CANADA All rights reserved

★ DEPARTURE PROCEDURE

**Rwy 02 - 1/2**  
**Note:** Trees to 949 ASL aprx 300' past departure end of rwy, 500' LEFT of rwy centreline.

**Rwy 20 - 1/2**  
**Note:** Trees to 899 ASL aprx 300' past departure end of rwy, 500' RIGHT of rwy centreline.

TAKE-OFF MINIMA
Rwys 02; 20: ★



AERODROME CHART

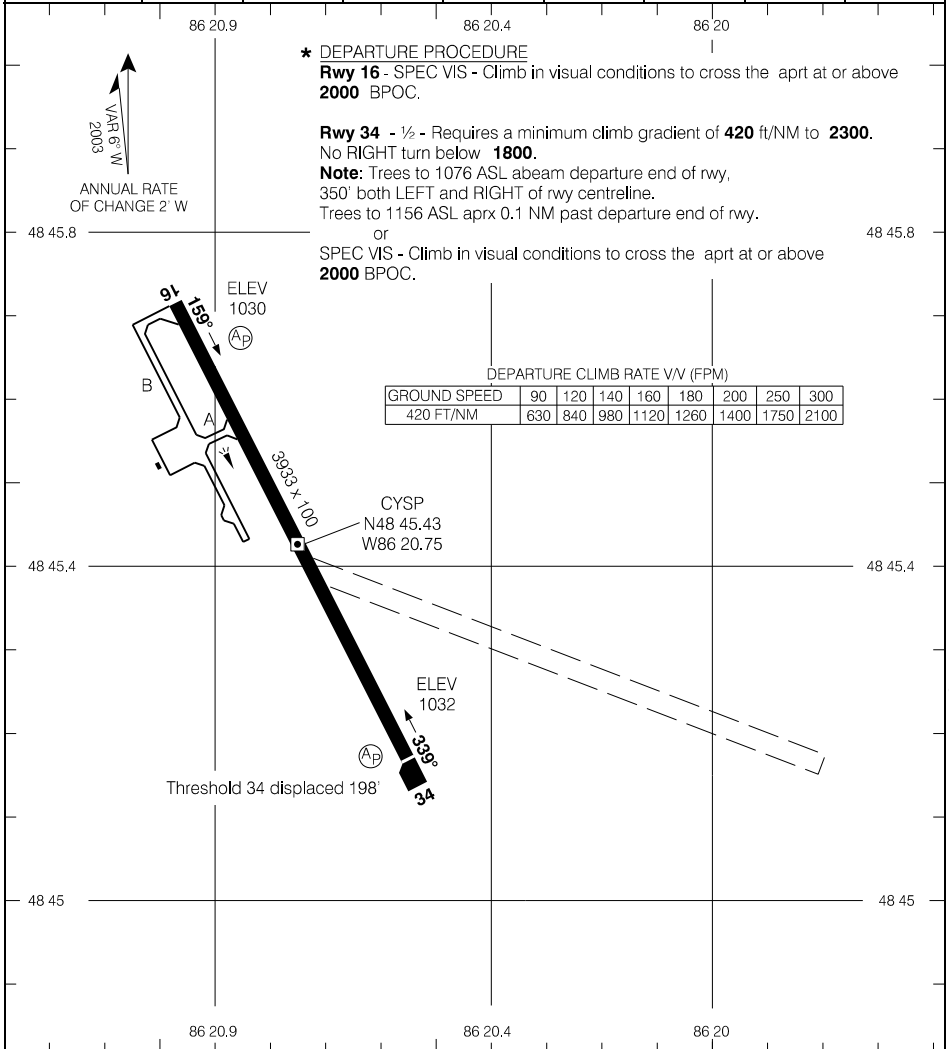
EFF 25 JAN 24

CYEM

CYEM-AD

AERODROME CHART

						CTR Winnipeg - 134.07	
		TFC - 122.8				ATF	
DECL DIST	16	34	16	34			
TORA	3933	3933	3933	3933			
TODA	4300	4133	3933	3933			
ASDA	4300	3933	3933	3933			
LDA	3933	3735	3933	3735			



Source of Canadian Civil Aeronautical Data: © 2024 NAV CANADA All rights reserved

TAKE-OFF MINIMA

Rwys 16, 34: \*

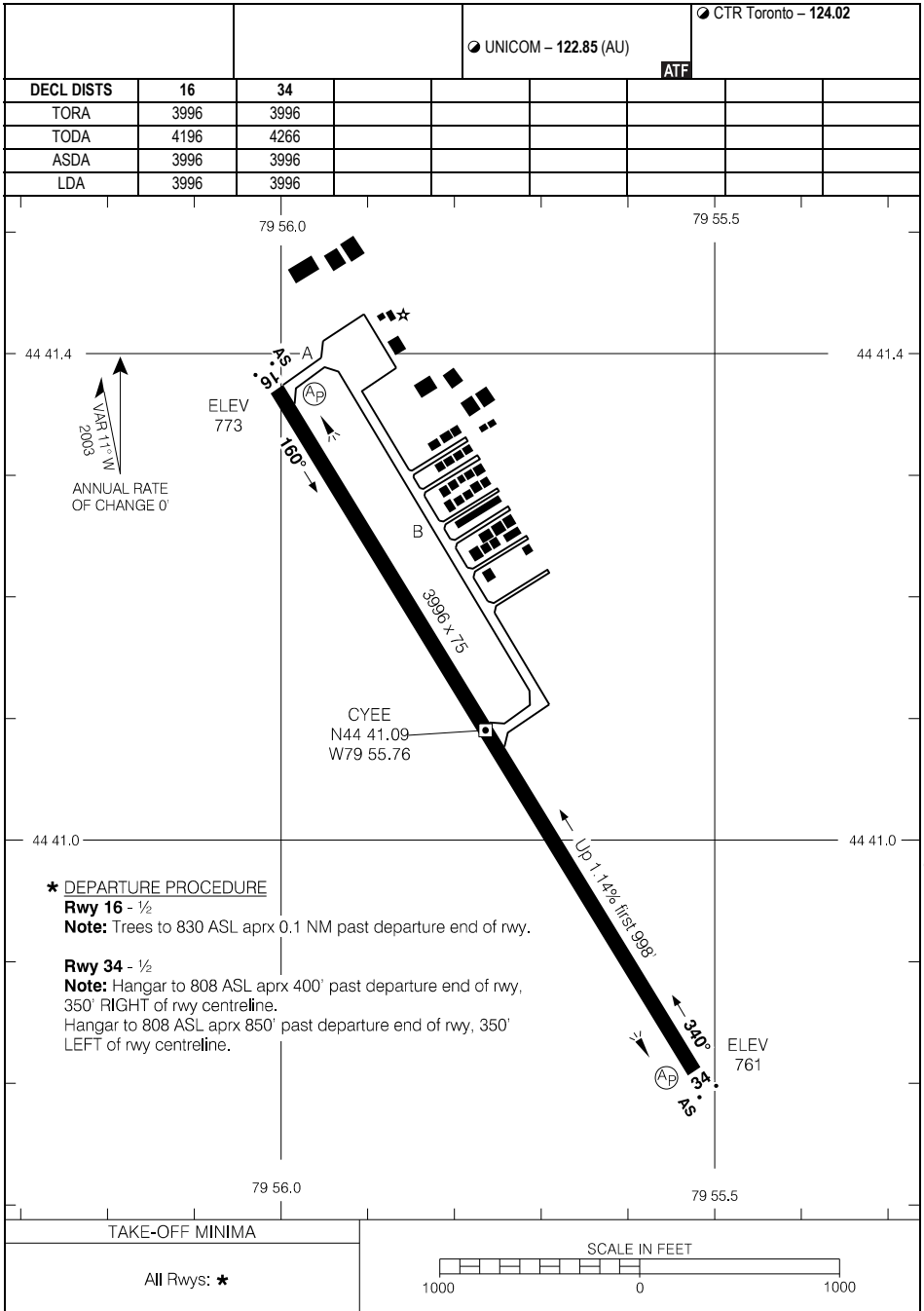
SCALE IN FEET

AERODROME CHART

EFF 2 DEC 21

CYSP

AERODROME CHART



**\* DEPARTURE PROCEDURE**

**Rwy 16 - 1/2**

**Note:** Trees to 830 ASL aprx 0.1 NM past departure end of rwy.

**Rwy 34 - 1/2**

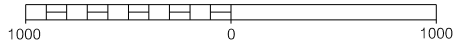
**Note:** Hangar to 808 ASL aprx 400' past departure end of rwy, 350' RIGHT of rwy centreline.

Hangar to 808 ASL aprx 850' past departure end of rwy, 350' LEFT of rwy centreline.

TAKE-OFF MINIMA

All Rwys: \*

SCALE IN FEET



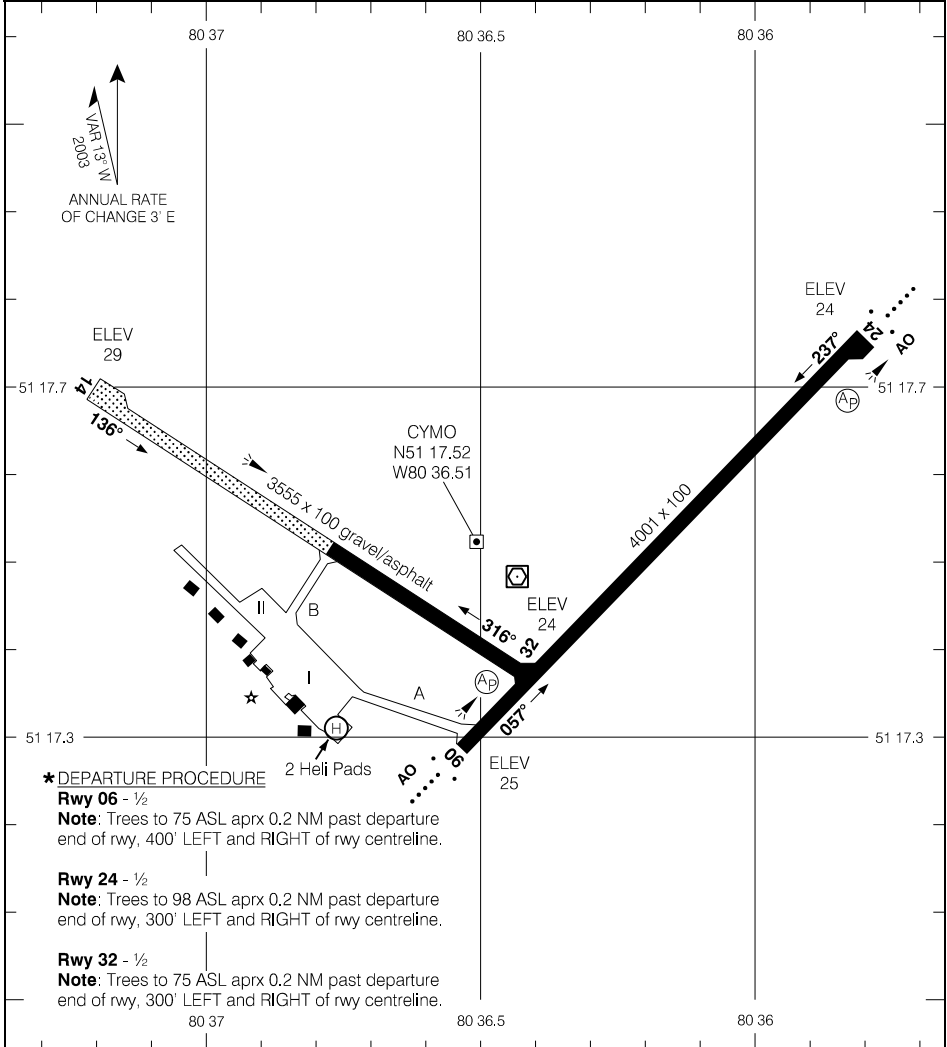
AERODROME CHART

EFF 14 JUL 22

CYEE

AERODROME CHART

AWOS - 124.8						RADIO Timmins - 122.5		CTR Toronto - 133.72	
						TFC - 122.5		MF*	
DECL	DISTS	06	24	14	32				
TORA		4001	4001	3555	3555				
TODA		4985	4985	4539	4539				
ASDA		4001	4001	3555	3555				
LDA		4001	4001	3555	3555				




**\* DEPARTURE PROCEDURE**

**Rwy 06 - 1/2**  
**Note:** Trees to 75 ASL aprx 0.2 NM past departure end of rwy, 400' LEFT and RIGHT of rwy centreline.

**Rwy 24 - 1/2**  
**Note:** Trees to 98 ASL aprx 0.2 NM past departure end of rwy, 300' LEFT and RIGHT of rwy centreline.

**Rwy 32 - 1/2**  
**Note:** Trees to 75 ASL aprx 0.2 NM past departure end of rwy, 300' LEFT and RIGHT of rwy centreline.

TAKE-OFF MINIMA
Rwys 06; 24; 32: *
Rwy 14: 1/2



Source of Canadian Civil Aeronautical Data: © 2024 NAV CANADA All rights reserved

AERODROME CHART

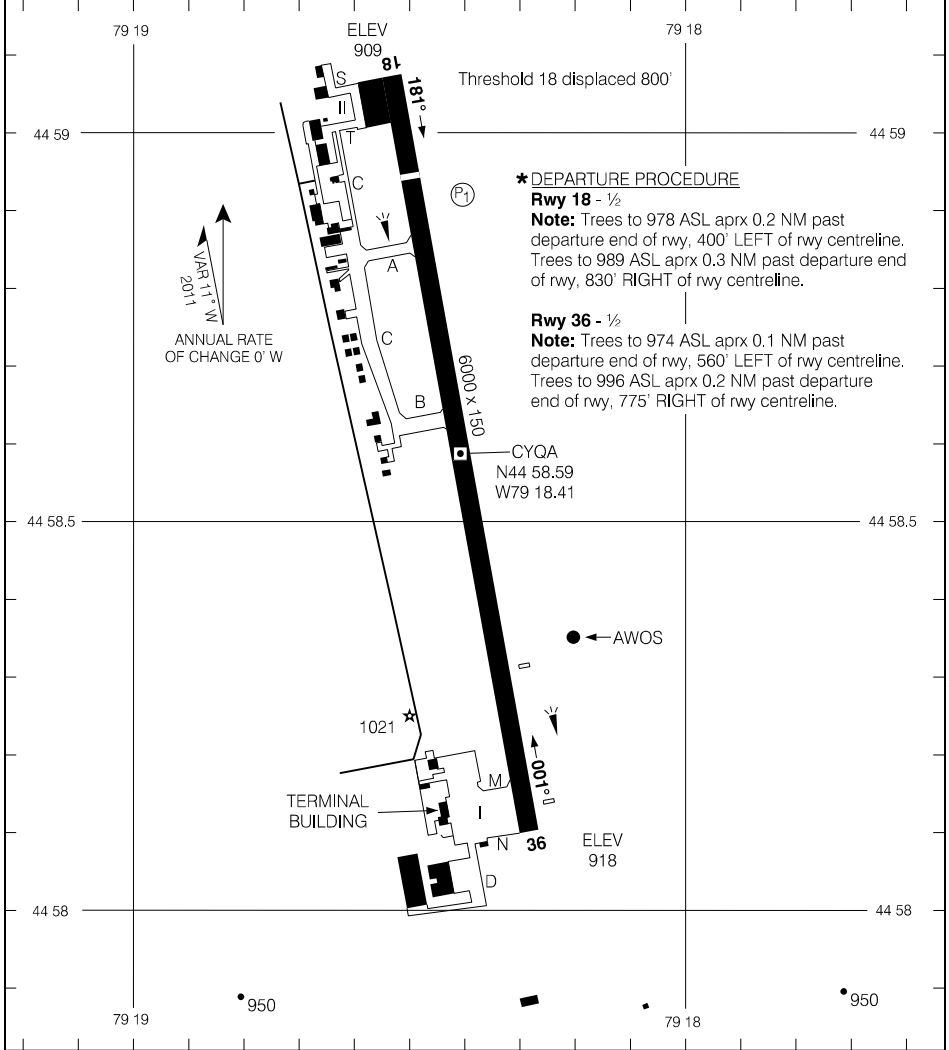
EFF 24 MAR 22

CYMO



AERODROME CHART

AWOS - 124.57				RADIO Timmins - 122.3		RADIO Timmins - 122.3	
				<b>MF</b>			
<b>DECL DIST</b>	<b>18</b>	<b>36</b>					
TORA	6000	6000					
TODA	6984	6700					
ASDA	6000	6000					
LDA	5200	6000					



Source of Canadian Civil Aeronautical Data: © 2024 NAV CANADA All rights reserved

TAKE-OFF MINIMA	SCALE IN FEET
Rwys 18; 36: *	1000 0 1000

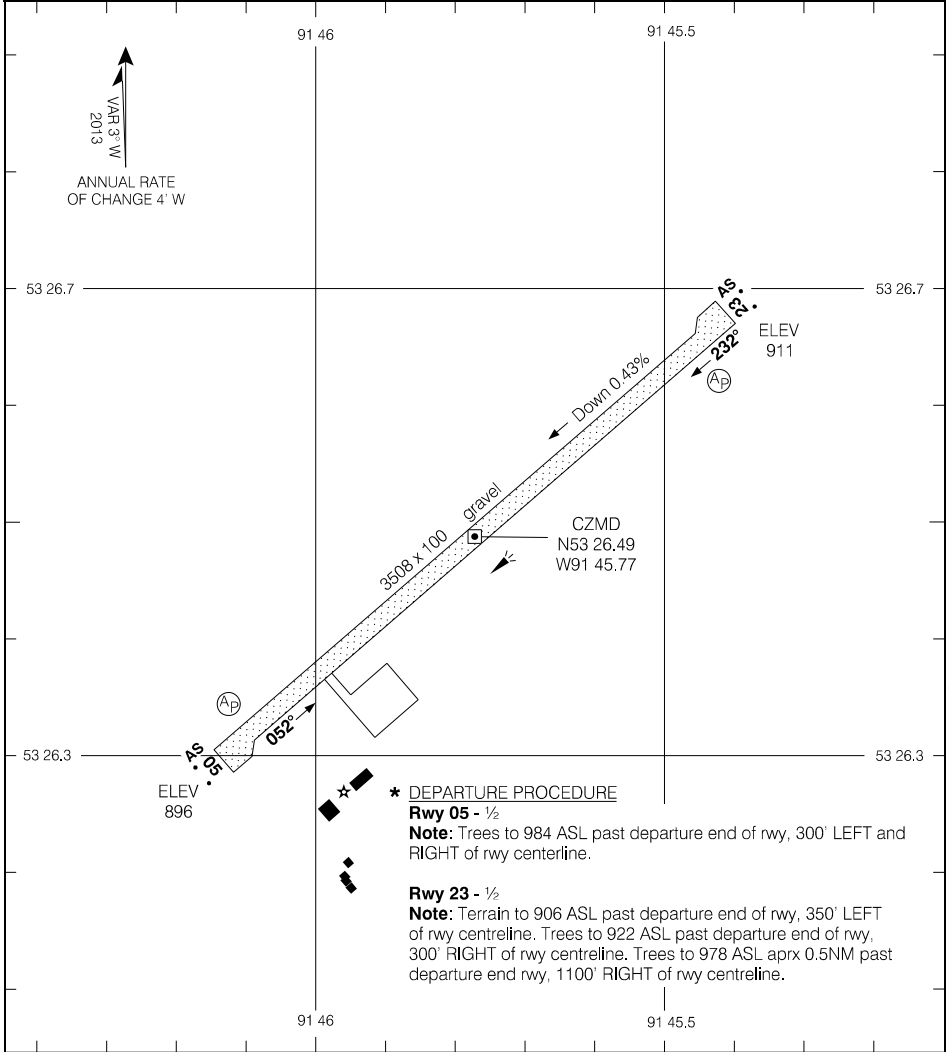
AERODROME CHART

EFF 10 AUG 23

CYQA

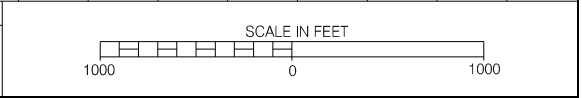
AERODROME CHART

AWOS - 124.45				TFC - 123.2		ATF	
DECL	DISTS	05	23				
TORA		3508	3508				
TODA		3508	3508				
ASDA		3508	3508				
LDA		3508	3508				



Source of Canadian Civil Aeronautical Data: © 2024 NAV CANADA All rights reserved

TAKE-OFF MINIMA
Rwys 05; 23: *

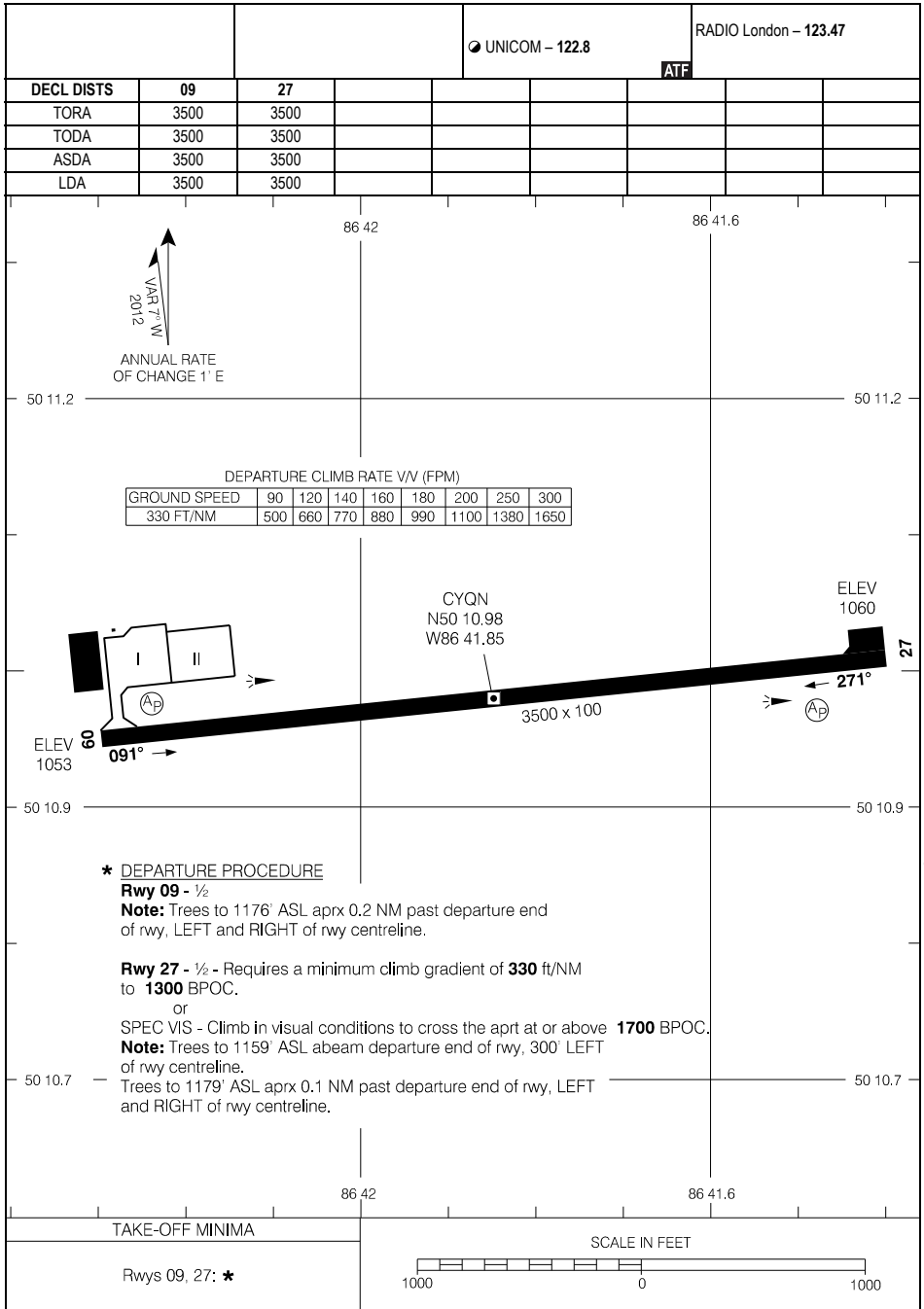


AERODROME CHART

EFF 8 SEP 22

CZMD

AERODROME CHART



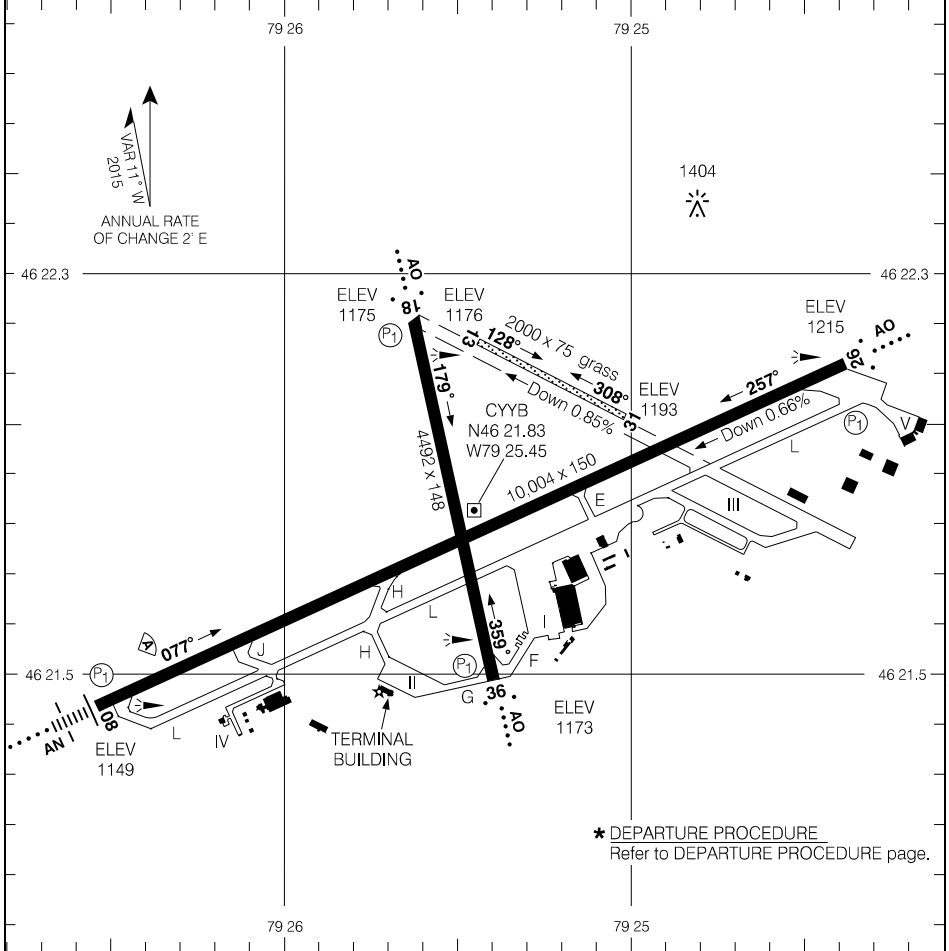
Source of Canadian Civil Aeronautical Data: © 2024 NAV CANADA All rights reserved

AERODROME CHART

CYQN

AERODROME CHART

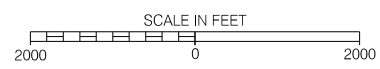
ATIS - 124.9 AWOS - 124.9						RADIO - 118.3 TFC - 118.3		CTR Toronto - 127.25 MF*	
DECL	DISTS	08	26	13	31	18	36		
	TORA	10004	10004	2000	2000	4492	4492		
	TODA	10988	10988	2000	2000	5476	5476		
	ASDA	10004	10004	2000	2000	4492	4492		
	LDA	10004	10004	2000	2000	4492	4492		



Source of Canadian Civil Aeronautical Data: © 2024 NAV CANADA All rights reserved

\* DEPARTURE PROCEDURE  
Refer to DEPARTURE PROCEDURE page.

RUNWAY LEVEL OF SERVICE	
RVO	LVO
RWY 08: RVR 1200 RWY 26: (¼sm)	NOT AUTHORIZED
TAKE-OFF MINIMA	
Rwys 08; 18; 36: * Rwy 26: ½ Rwys 13; 31: NOT ASSESSED	



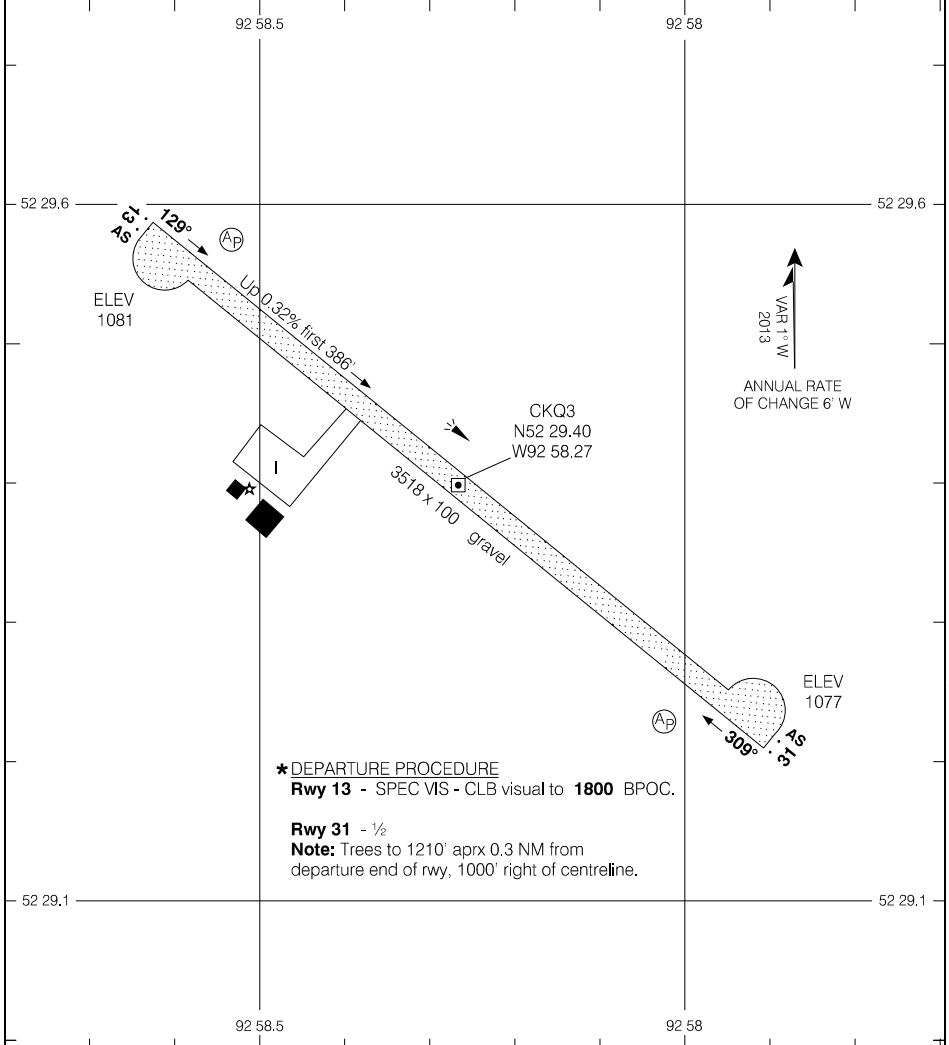
AERODROME CHART

EFF 30 NOV 23

CYYB

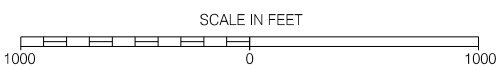
AERODROME CHART

				TFC - 122.8		ATF	
DECL	DISTS	13	31				
TORA		3518	3518				
TODA		3518	3518				
ASDA		3518	3518				
LDA		3518	3518				



**\* DEPARTURE PROCEDURE**  
**Rwy 13** - SPEC VIS - CLB visual to **1800** BPOC.  
**Rwy 31** - 1/2  
**Note:** Trees to 1210' aprx 0.3 NM from departure end of rwy, 1000' right of centreline.

TAKE-OFF MINIMA
Rwys 13: 31: *



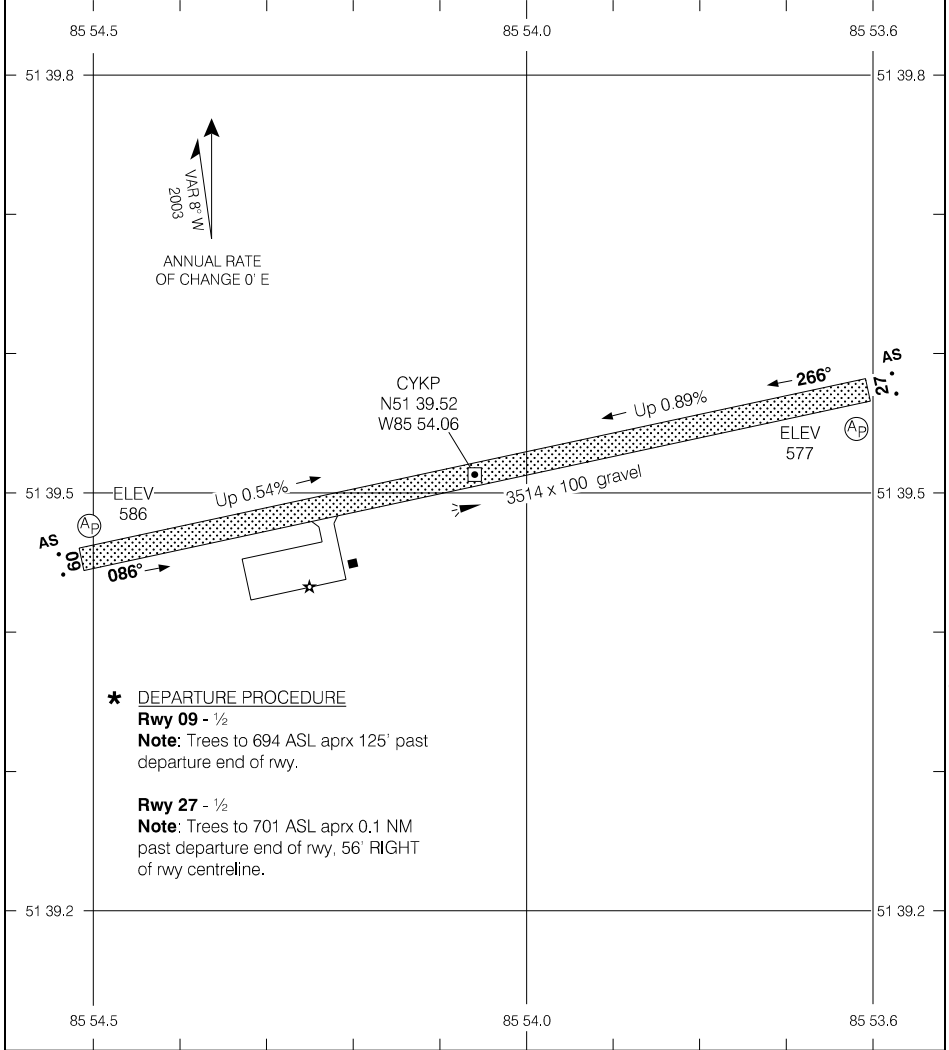
AERODROME CHART

EFF 27 JAN 22

Source of Canadian Civil Aeronautical Data: © 2024 NAV CANADA All rights reserved

AERODROME CHART

AWOS - 128.12				TFC - 123.2		CTR - Winnipeg 135.47	
				ATF			
<b>DECL</b>	<b>DISTS</b>	<b>09</b>	<b>27</b>				
TORA		3514	3514				
TODA		3514	3514				
ASDA		3514	3514				
LDA		3514	3514				



Source of Canadian Civil Aeronautical Data: © 2024 NAV CANADA All rights reserved

- ★ **DEPARTURE PROCEDURE**
- Rwy 09 - ½**
- Note:** Trees to 694 ASL aprx 125' past departure end of rwy.
- Rwy 27 - ½**
- Note:** Trees to 701 ASL aprx 0.1 NM past departure end of rwy, 56' RIGHT of rwy centreline.

TAKE-OFF MINIMA

Rwy 09: 27: ★

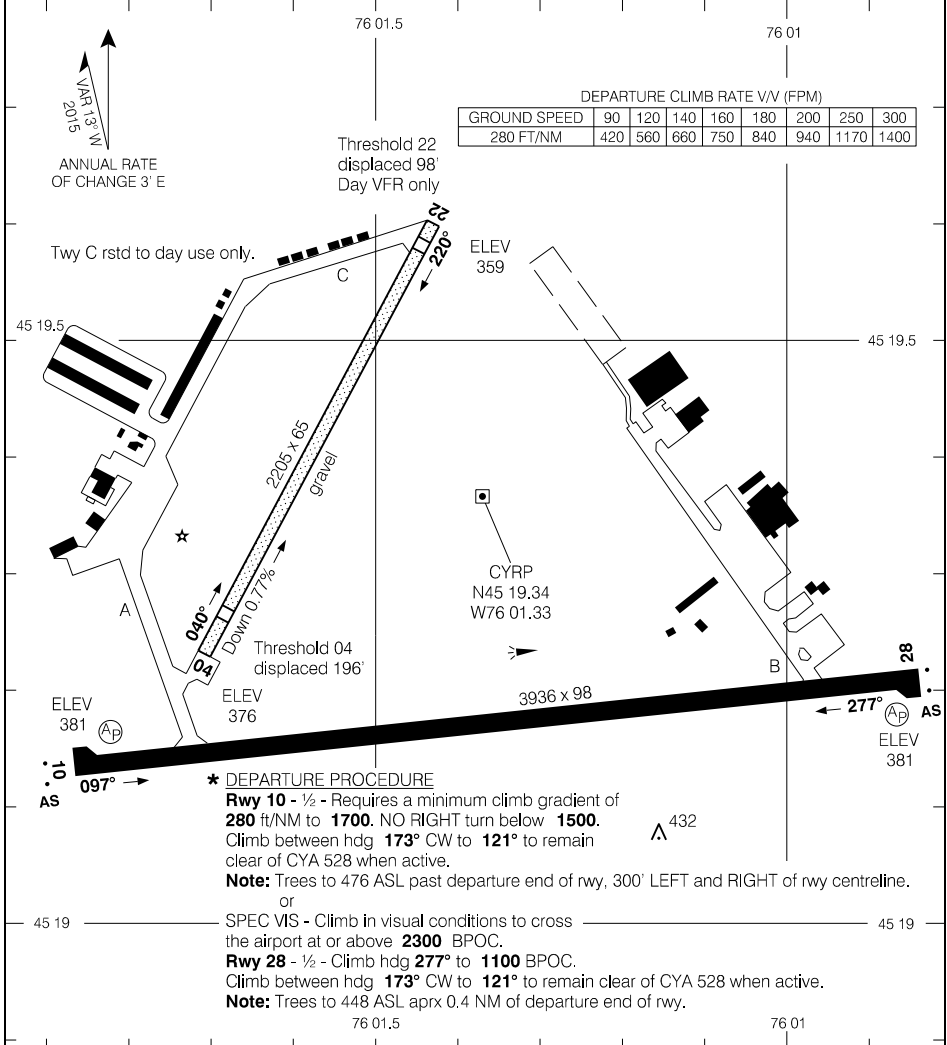
SCALE IN FEET

1000 0 1000

AERODROME CHART

ATIS Ottawa – 121.15		UNICOM – 122.8				DEP Ottawa – 128.17	
		ATF*					

DECL DIST	04	22	10	28			
TORA	2205	2205	3936	3936			
TODA	2205	2205	4920	4743			
ASDA	2205	2205	3936	3936			
LDA	2009	2107	3936	3936			



Source of Canadian Civil Aeronautical Data: © 2024 NAV CANADA All rights reserved

TAKE-OFF MINIMA	SCALE IN FEET
Rwys 10; 28: ★ Rwys 04; 22: NOT ASSESSED	1000 0 1000

AERODROME CHART

EFF 17 JUN 21

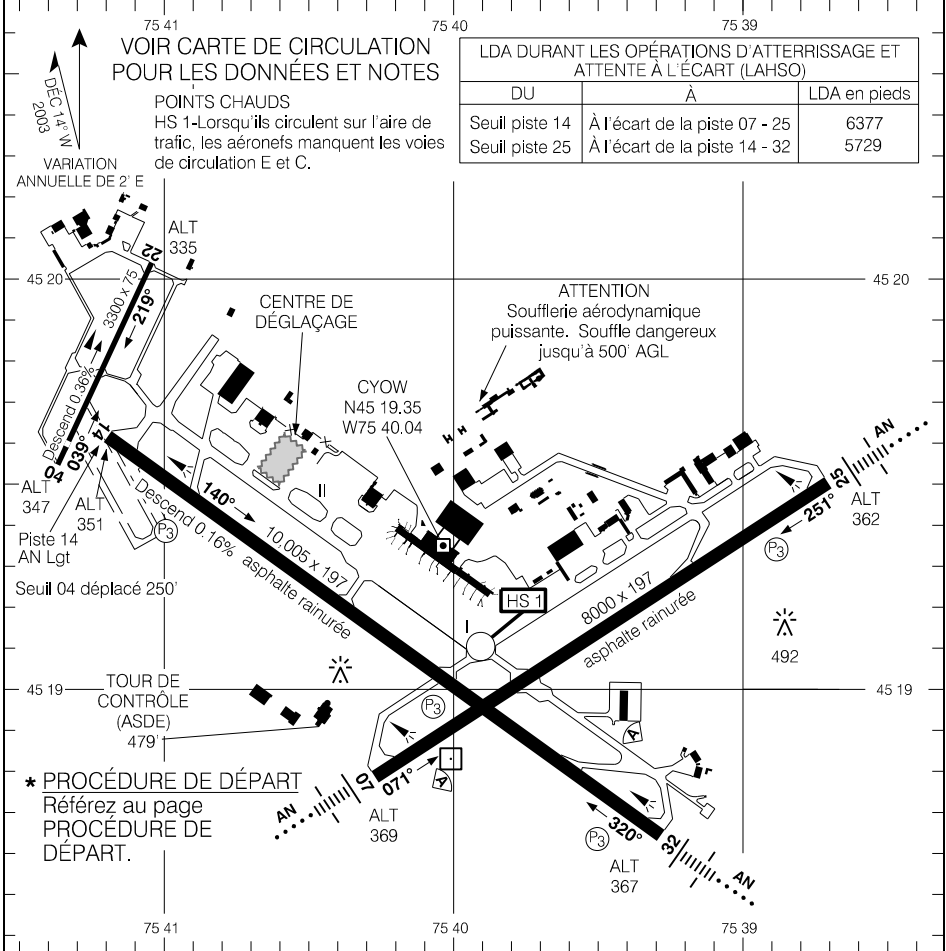
CYRP





CARTE D'AÉRODROME

ATIS - 132.95 (Fr) 121.15 (Ang)	CLNC DEL - 119.4			TWR - 118.8			DEP - 128.17 RADIO Québec - 123.15		
	GND - 121.9								
<b>DIST DÉCLARÉES</b>	<b>04</b>	<b>22</b>	<b>07</b>	<b>25</b>	<b>14</b>	<b>32</b>			
TORA	3300	3300	8000	8000	10005	10005			
TODA	3300	3300	8984	8984	10989	10989			
ASDA	3300	3300	8000	8000	10005	10005			
LDA	3050	3300	8000	8000	10005	10005			



Source des données aéronautiques civiles pour le Canada : © 2024 NAV CANADA Tous droits réservés

CARTE D'AÉRODROME

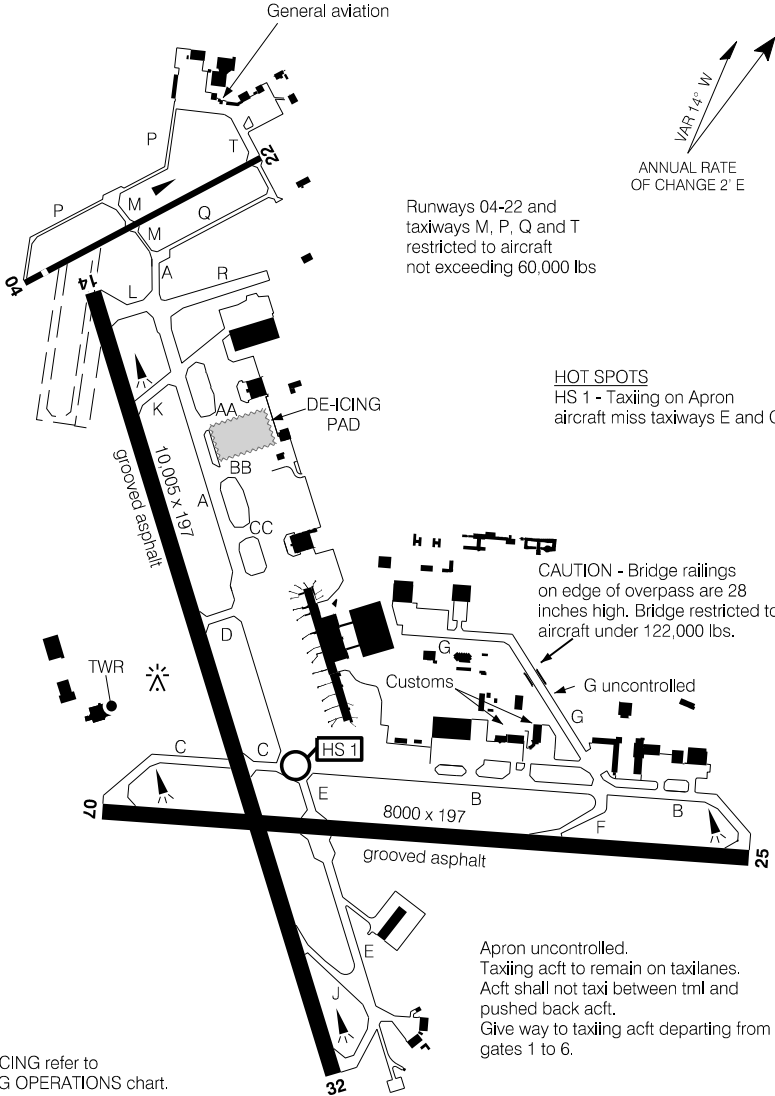
EFF 21 MAR 24

CYOW

TAXI CHART

ATIS - 121.15 (En) 132.95 (Fr)	CLNC DEL - 119.4 GND - 121.9	TWR - 118.8
-----------------------------------	---------------------------------	-------------

Rwy 04-22: 3300 x 75



Source of Canadian Civil Aeronautical Data: © 2024 NAV CANADA All rights reserved

TAXI CHART

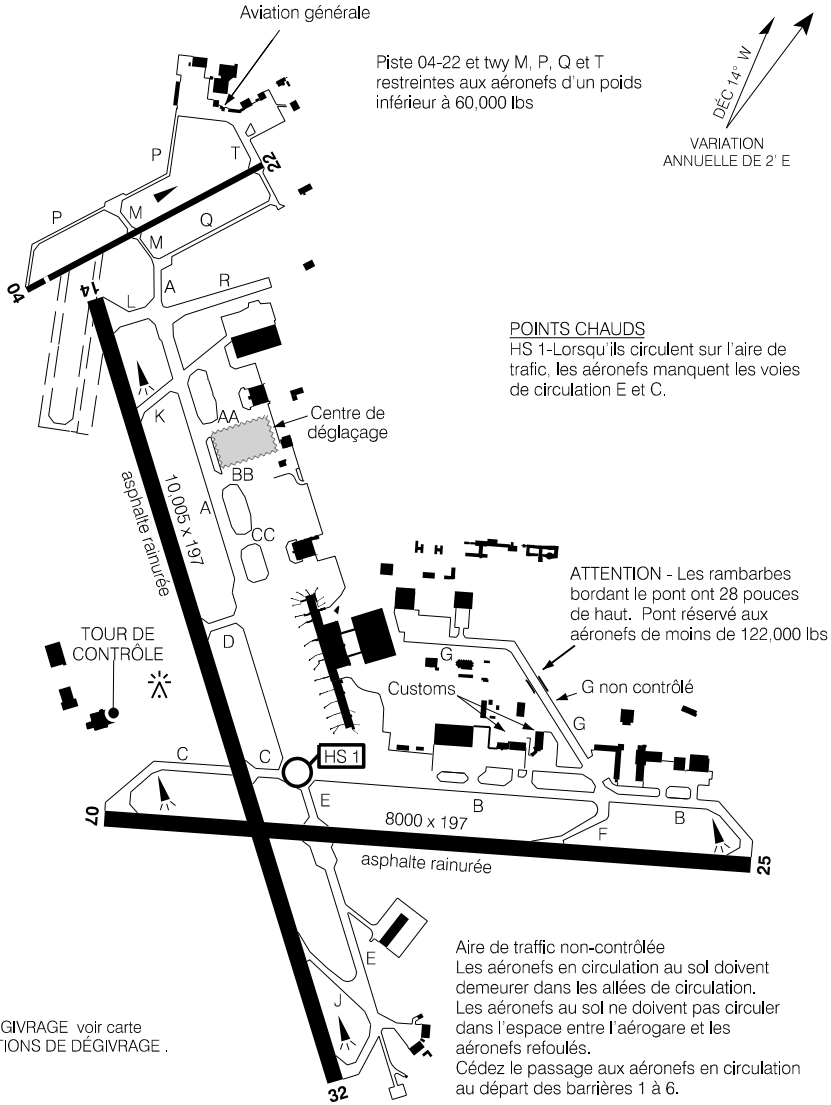
EFF 5 OCT 23

CYOW

CARTE DE CIRCULATION

ATIS - 132.95 (Fr) 121.15 (Ang)	CLNC DEL - 119.4	TWR - 118.8
GND - 121.9		

Piste 04-22: 3300 x 75



Source des données aéronautiques civiles pour le Canada : © 2024 NAV CANADA Tous droits réservés

Pour DÉGIVRAGE voir carte OPÉRATIONS DE DÉGIVRAGE .



CARTE DE CIRCULATION

EFF 5 OCT 23

CYOW

## DE-ICING OPERATIONS

**Gate De-icing – Originating Flights**

1. Gate de-icing is approved for environmental frost under the following conditions:
  - Active precipitation is not forecasted for the operational period.
  - Apron conditions are such as to allow the recovery of spent fluid (no snow, ice, sand, gravel, etc.).
  - The required fluid to de-ice is optimal for the presenting frost and up to the minimum 1 litre/square metre.
  - Winds are light to variable (8 knots).
2. De-icing for originating flights will take place 60-90 minutes before scheduled departure time.
3. Staff will conduct initial inspection of acft to determine the requirement for de-icing and will proceed with spray if rqrd.
4. Airlines must ensure acft are configured and ready for de-icing prior to the above time. De-icing will take place under the assumption that originating flights are configured.
5. De-icing confirmation will be sent electronically or via fax to airline operations following de-icing. Flight crews requiring additional information may contact PAD CONTROL on 122.92.
6. No holdover time is provided for on gate de-icing.
7. The process of “**Pre-Spray**” (Lines 2-3) 60-90 mins before push is being reviewed due to frost regeneration (fall weather patterns with high humidity and close OAT/DP spread).
8. Unless requested of de-ice crews, the PIC is responsible for “**Pre-flight take off inspections**.” Any treatments by de-ice crews for Pre-Sprays will be followed by an “**appropriate post de-ice inspection**.” The “**Pre-Spray**” treatments 60-90 mins before push do not include a “**pre-take off**” inspection.

**Gate De-icing – Turn Flights**

1. All conditions of gate de-icing exist from above list.
2. De-ice crews will not interact with turn aircraft unless requested – Contact PAD CONTROL on 122.92 to arrange. There will be no pre-emptive contact with the aircraft without request for service. Pre-take off De-ice check remains with the flight crew unless a live spray is completed at pushback.

**Centralized De-icing Facility Operations**

1. Flow – North to South
  - Entry point is K or AA via Alpha. Acft must hold short of the CDF on the entry point and establish radio contact with PAD CONTROL on 122.92.
 Flow – South to North
  - Entry point is CC or BB via Alpha. Acft must hold short of the CDF on the entry point and establish radio contact with PAD CONTROL on 122.92.
2. Follow taxi instructions via East Line to Bays 1, 2, 3 via West Line Bays 4, 5, 6.
3. Aircraft will be staged on the East/West Line short of AA/BB when necessary.
4. When exiting CC/K – Acft must maintain listening watch on the E/W staging lines on 122.92 until reaching Twy A.

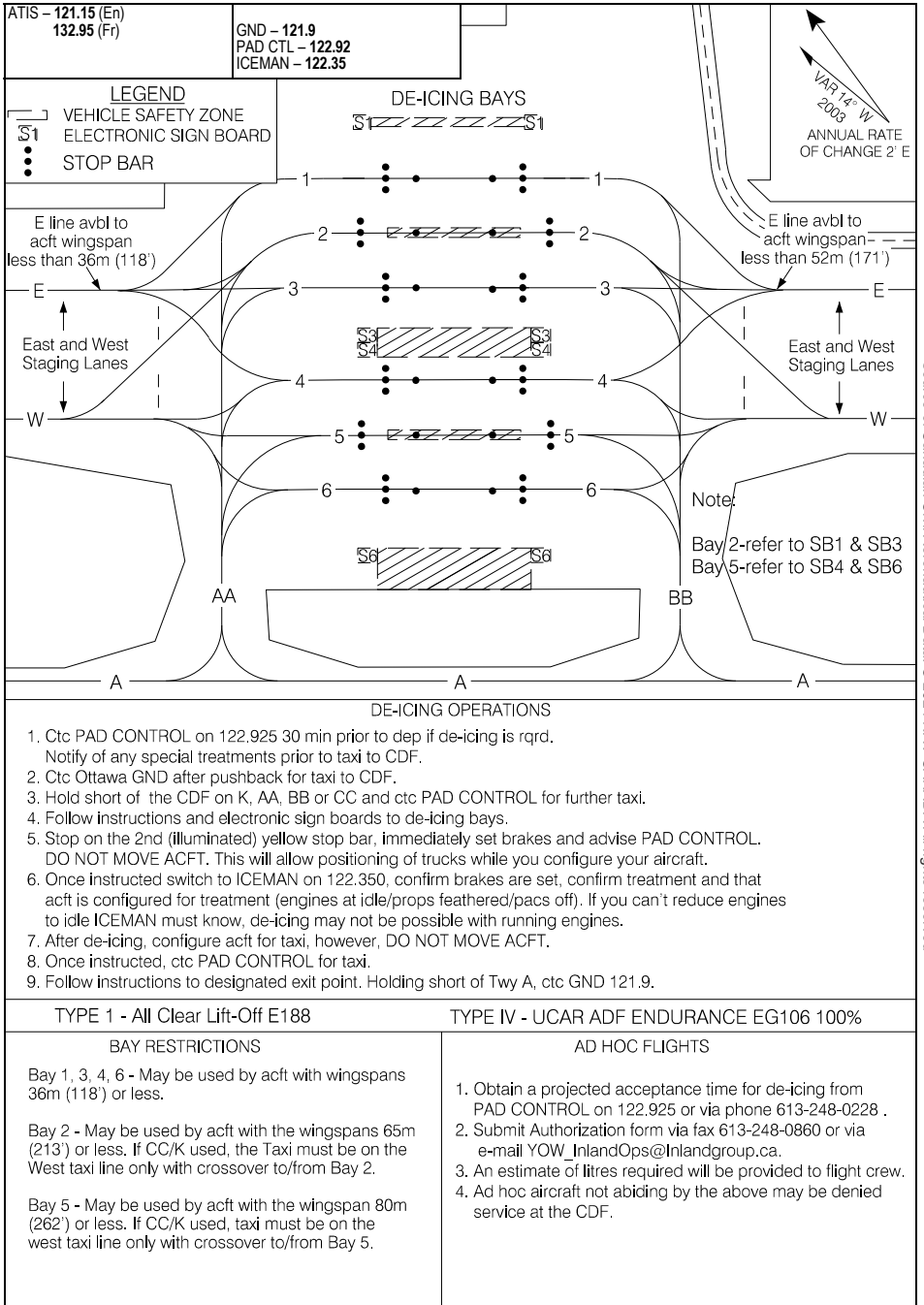
**NOTE:** Aircraft intended on returning to terminal gates after de-icing must drip dry for 25 minutes on CDF.

## DE-ICING OPERATIONS

**De-icing Requirements**

1. Wings and Stabs refers to the upper surfaces of the wings, upper/lower surface of the Horizontal Stabilizers and both sides (including rudder) of the Vertical Stabilizer.
2. Fuselage includes all components from the front cabin doors aft and Wings and Stabs.
3. Full Body includes the cockpit/radome plus Fuselage, Wings and Stabilizers.
4. Individual treatments like “inspections only”, “radome”, “winglets” can be done upon request.
5. Hard leading edges tactiles/underwing inspections and treatments may require engine shut down if inlet is in close proximity to surface requiring attention.

DE-ICING OPERATIONS



Source of Canadian Civil Aeronautical Data. © 2024 NAV CANADA All rights reserved

## OPÉRATIONS DE DÉGIVRAGE

**Dégivrage à la barrière – vols cédulés**

1. Le dégivrage aux portes d'embarquement est approuvé pour le givre dans les conditions suivantes :
  - Les précipitations actives ne sont pas prévues pour la période opérationnelle.
  - Les conditions du tablier sont telles qu'elles permettent de récupérer le fluide usé (pas de neige, de glace, de sable, de gravier, etc.).
  - Le liquide de dégivrage requis est optimal pour le givre présent et ce, jusqu'à un minimum de 1 litre / mètre carré.
  - Les vents sont de légers à variables (8 nœuds).
2. Dégivrage pour les vols cédulés aura lieu 60 – 90 minutes avant l'heure de départ cédulé.
3. Technicien doit faire une inspection initiale de l'appareil pour déterminer les besoins en dégivrage et vont procéder au dégivrage si requis.
4. Les sociétés aériennes doivent s'assurer que l'appareil est configuré et prêt pour le dégivrage. Le dégivrage va avoir lieu en prenant compte que les vols cédulés sont configurés.
5. La confirmation de dégivrage sera envoyée électroniquement ou par fax à la société aérienne après le dégivrage. L'équipage requérant de l'information additionnelle peut contacter CTL DÉGIVRAGE sur 122.92.
6. Aucun temps d'efficacité n'est fourni pour le dégivrage à la barrière.
7. Le processus de « **Pré-application** » (lignes 2-3), 60-90 minutes avant le refoulement est en cours de révision en raison de la régénération du givre (conditions météorologiques automnal, incluant une forte humidité et une relation étroite entre la TAE / PR).
8. À moins que les équipes de dégivrage ne le demandent, le commandant de bord est responsable des « **inspections avant le décollage** ». Tout traitement effectué par les équipes de dégivrage pour les pré-applications sera suivi d'une « **inspection post-dégivrage appropriée** ». Les traitements de « **pré-application** » de 60 à 90 minutes avant le refoulement n'incluent pas une inspection de « **pré-décollage** ».

**Dégivrage à la barrière – vols en transit**

1. Toutes les conditions de dégivrage aux portes d'embarquement existent depuis la liste ci-dessus.
2. Les équipes de dégivrage n'interagiront pas avec le virage des avions à moins que cela ne soit demandé – Contactez PAD CONTROL sur 122.92 pour organiser la manoeuvre. Il n'y aura pas de contact préventif avec l'aéronef sans demande de service. La vérification de dégivrage avant le décollage demeure à l'équipage de l'aéronef à moins qu'une application directe soit complétée au refoulement.

## OPÉRATIONS DE DÉGIVRAGE

**Opération au centre de dégivrage**

## 1. Circulation – Nord vers Sud

- Point d'entrée est K ou AA via Apha. L'appareil doit se tenir à l'écart du CDF au point d'entrée et établir le contact radio avec CTL DÉGIVRAGE sur 122.92.

## Circulation – Sud vers Nord

- Points d'entrée est CC ou BB via Alpha. L'appareil doit se tenir à l'écart du CDF au point d'entrée et établir le contact radio avec CTL DÉGIVRAGE sur 122.92.

2. Suivre les instructions pour le taxi via la ligne Est pour les baies 1,2,3 ou via la ligne Ouest pour les baie 4,5,6.
3. L'appareil sera mis en attente sur la ligne Est/Ouest à l'écart de AA/BB lorsque nécessaire.
4. À la sortie de CC / K – L'aéronef doit rester attentif aux lignes d'arrêt E / W et au 122.92 jusqu'à ce qu'il atteigne le Twy A.

**Note :** L'appareil qui doit retourner à la barrière doit rester au CDF pendant 25 minutes afin d'assécher l'appareil

**Besoins en dégivrage**

1. Ailes et Stabilisateurs se réfère aux surfaces supérieures des ailes, aux surfaces supérieures / inférieures des Stabilisateurs Horizontaux et des deux côtés (y compris le gouvernail) du Stabilisateur Vertical.
2. Le Fuselage comprend toutes les composantes, des portes de cabine avant vers l'arrière ainsi que les Ailes et Stabilisateurs.
3. L'appareil complet comprend la cabine de pilotage, le radôme ainsi que le Fuselage et les Ailes et Stabilisateurs.
4. Des traitements individuels tels que « inspections seulement », « radôme », « ailettes » peuvent être effectués sur demande.
5. Les inspections tactiles et les traitements sous les ailes peuvent nécessiter la fermeture d'un moteur si l'entrée est à proximité de la surface nécessitant une attention.



## OPÉRATIONS DE DÉGIVRAGE

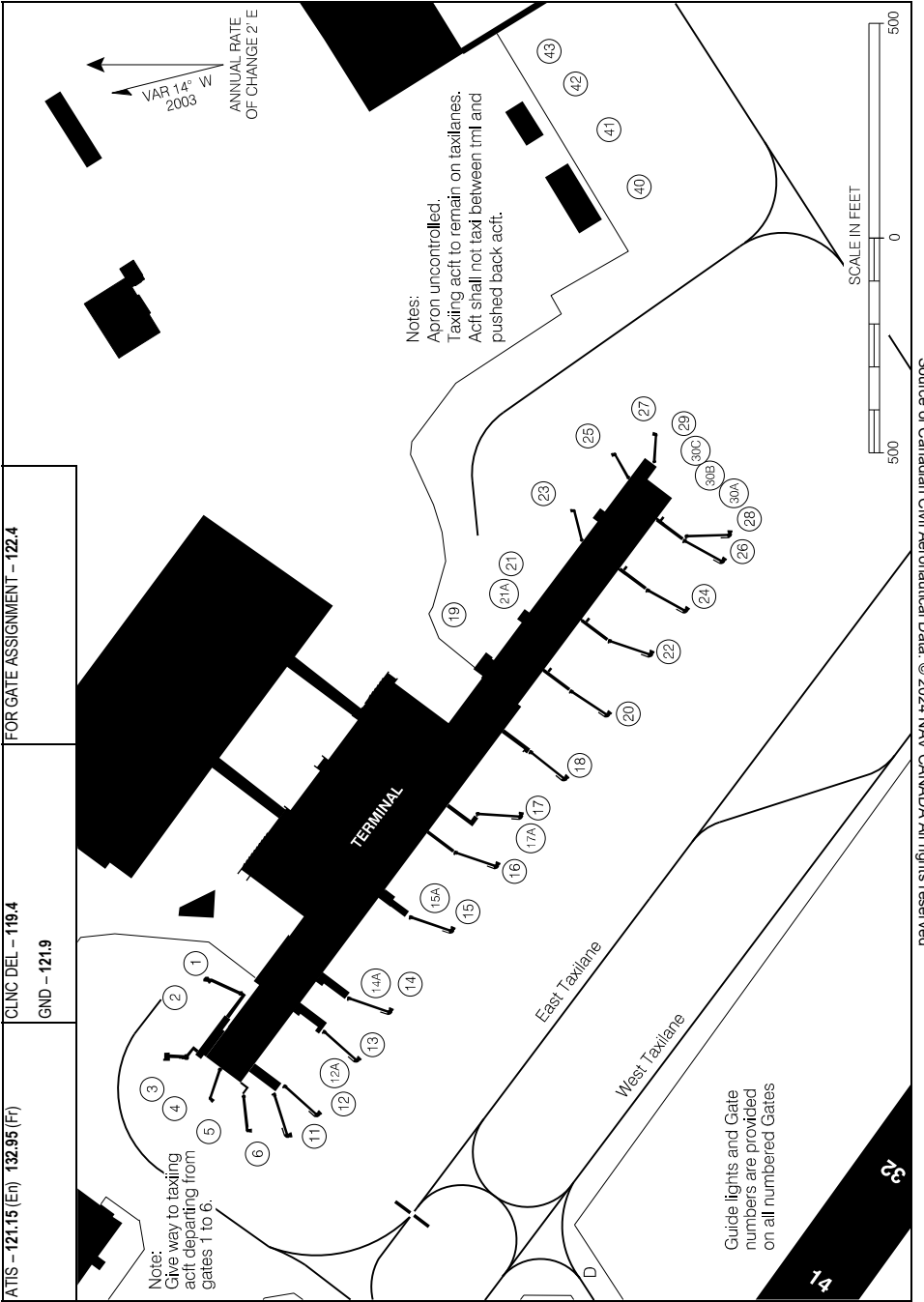
ATIS – 132.95 (Fr) 121.15 (Ang) GND – 121.9 PAD CTL – 122.92 ICEMAN – 122.35			
<b>LÉGENDE</b>  — ZONE DE SÉCURITÉ DE VÉHICULE S1 PANNEAU ÉLECTRONIQUE ● BARRES D'ARRÊT		<b>BAIES DE DÉGIVRAGE</b> 1 — 1 2 — 2 3 — 3 4 — 4 5 — 5 6 — 6 AA BB <b>OPÉRATIONS DE DÉGIVRAGE</b>	
Ligne E pour aéronefs d'envergure moins de 36m (118') E Lignes d'attente Est & Ouest W		Ligne E pour aéronefs d'envergure moins de 52m (171') E Lignes d'attente Est & Ouest W Note: Baie 2-référez à SB1 & SB3 Baie 5-référez à SB4 & SB6	
<ol style="list-style-type: none"> <li>Ctc CTL DÉGIVRAGE 122.925 30 min avant le déj si dégivrage est requis. SVP aviser de tout traitement spécial avant de rouler à l'installation centrale de dégivrage.</li> <li>Ctc Ottawa SOL, après refolement pour circuler au CDF.</li> <li>Rester à l'écart du CDF sur K, AA, BB ou CC et ctc CTL DÉGIVRAGE pour circuler.</li> <li>Suivez les instructions et les panneaux électroniques pour procéder à la baie de dégivrage.</li> <li>Arrêtez-vous sur la deuxième barre d'arrêt jaune (éclairée), actionnez immédiatement les freins et confirmez avec PAD CONTROL. NE PAS BOUGER L'AÉRONEF. Cela permettra de positionner les camions pendant que vous configurez votre avion.</li> <li>Une fois qu'on vous le demande, passez à ICEMAN au 122.350. Confirmez que les freins sont serrés, le traitement désiré et que votre avion est configuré pour le traitement (Moteurs au ralenti / hélices mises en drapeau). Si vous ne pouvez pas réduire les moteurs au ralenti, avisez ICEMAN, il se peut que le dégivrage ne soit possible avec les moteurs en marche.</li> <li>Après dégivrage, configurez l'appareil pour circuler, toutefois, NE PAS BOUGER L'APPAREIL.</li> <li>Une fois avisé, ctc CTL DÉGIVRAGE pour circuler.</li> <li>Suivre les instructions pour le point de sortie désigné. À l'écart de la voie de circulation A ctc SOL 121.9.</li> </ol>			
TYPE 1 - All Clear Lift-Off E188		TYPE IV - UCAR ADF ENDURANCE EG106 100%	
<b>RESTRICTIONS DES BAIES DE DÉGIVRAGE</b> Baies 1, 3, 4, 6 - Peuvent être utilisées par les aéronefs d'envergure de 36m (118') ou moins Baie 2 - Peut être utilisé par un aéronef ayant une envergure de 65m (213 pi) ou moins. Si CC / K est utilisé, le taxi doit être sur la ligne de taxi Ouest uniquement avec un croisement vers / depuis la baie 2. Baie 5 - Peut être utilisé par un aéronef ayant une envergure de 80m (262 pi) ou moins. Si CC/K est utilisée, le taxi doit être sur la ligne de taxi Ouest uniquement avec un croisement vers/de la baie 5.		<b>VOLS AD HOC</b> <ol style="list-style-type: none"> <li>Obtenir une heure projetée pur le dégivrage en contactant CTL DÉGIVRAGE sur 122.925 ou par téléphone au 613-248-0228.</li> <li>Soumettre le formulaire d'autorisation par fax au 613-248-0860 ou par courriel à <a href="mailto:YOW_inlandOps@Inlandgroup.ca">YOW_inlandOps@Inlandgroup.ca</a>.</li> <li>Un estimé des litres de glycol requis sera transmis à l'équipage.</li> <li>Un vol AD HOC ne se conformant pas à la procédure ci-haut mentionné, peut se voir refuser l'accès au centre de dégivrage.</li> </ol>	

## OPÉRATIONS DE DÉGIVRAGE

EFF 23 FÉV 23

## CYOW

PARKING AREAS (APRON I)

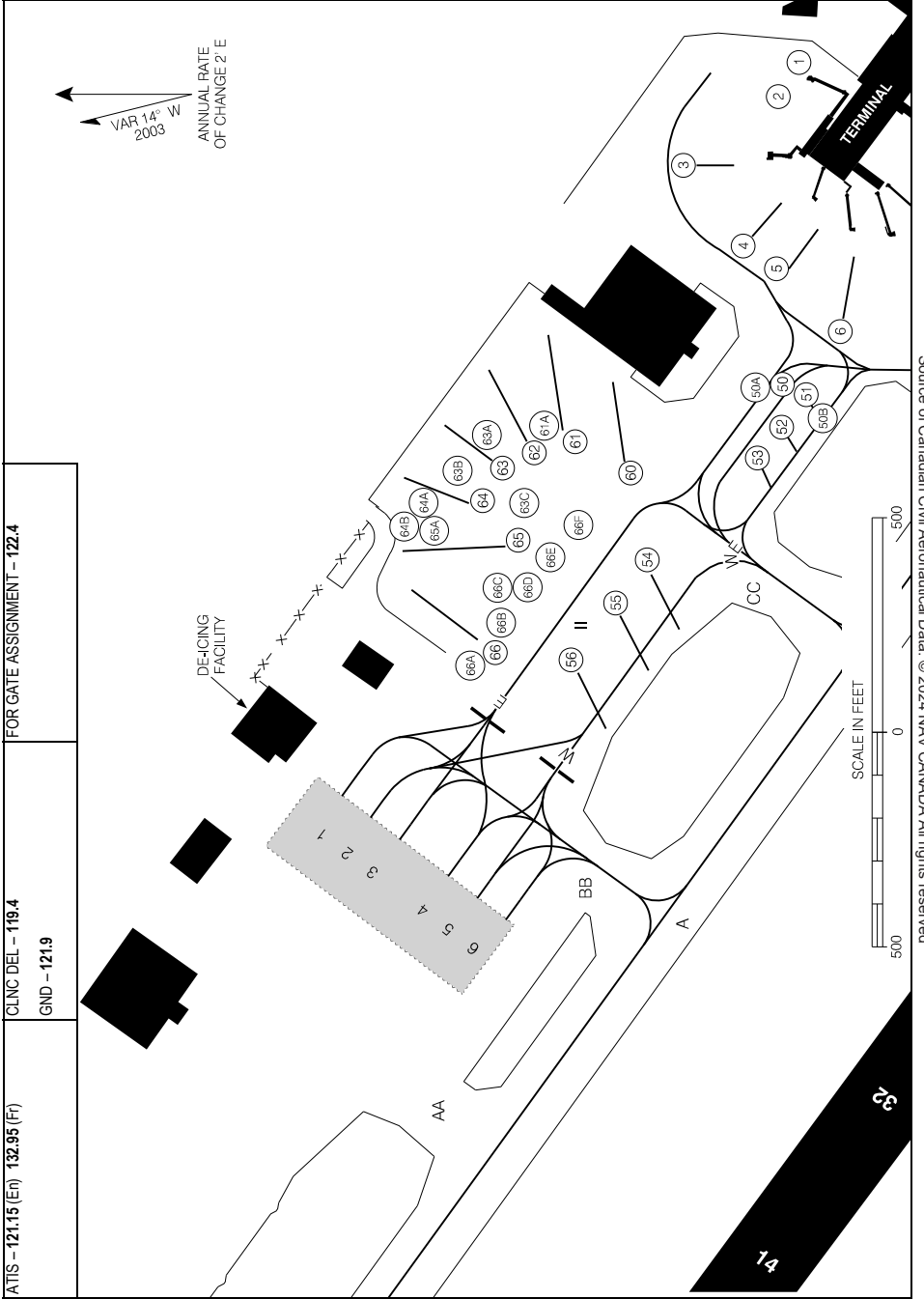


Source of Canadian Civil Aeronautical Data: © 2024 NAV CANADA All rights reserved

PARKING AREAS (APRON I)

EFF 21 MAR 24

PARKING AREAS (APRON II)

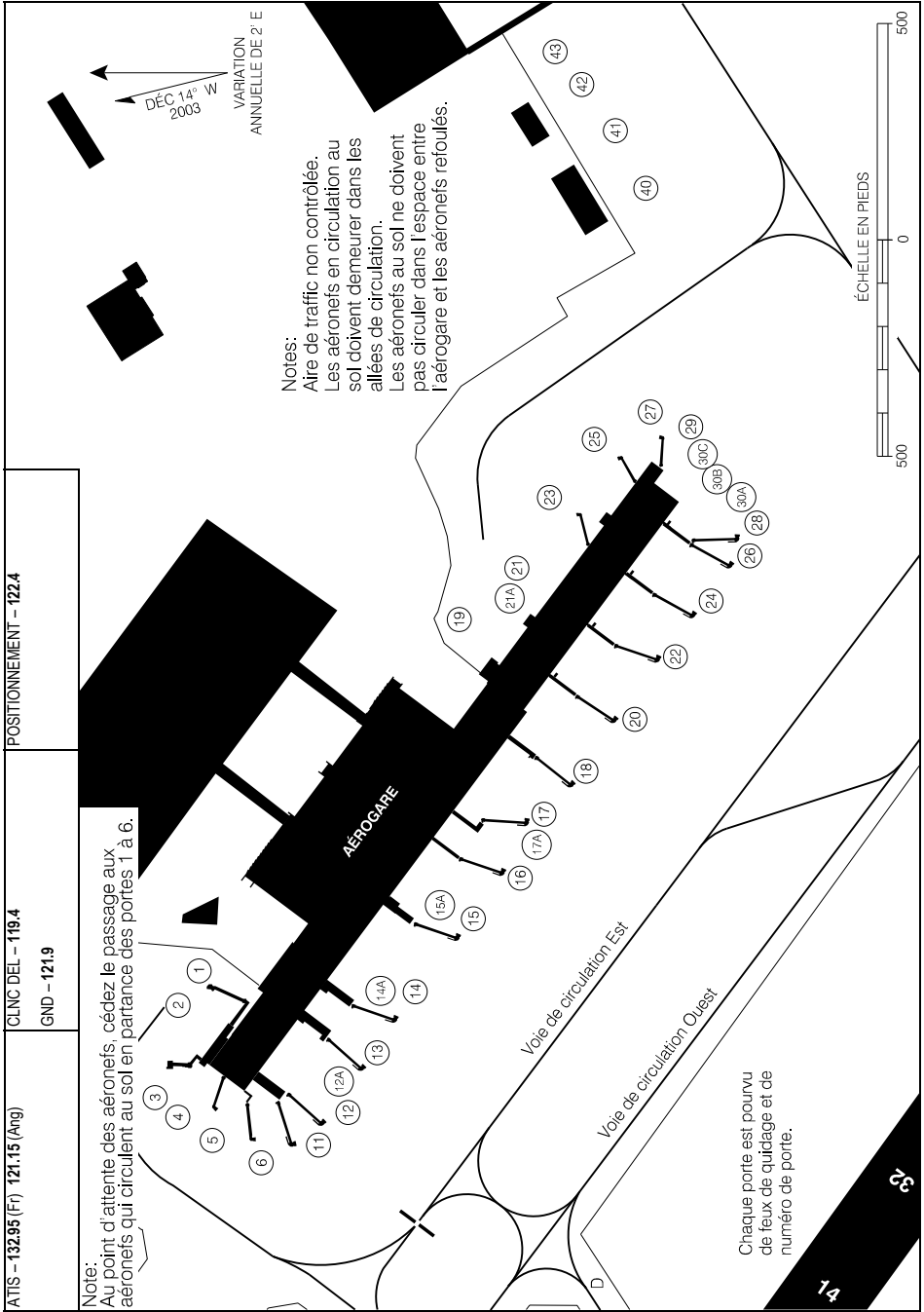


Source of Canadian Civil Aeronautical Data: © 2024 NAV CANADA All rights reserved

PARKING AREAS (APRON II)

EFF 23 FEB 23

AIRES DE STATIONNEMENT (AIRE DE TRAFIC I)

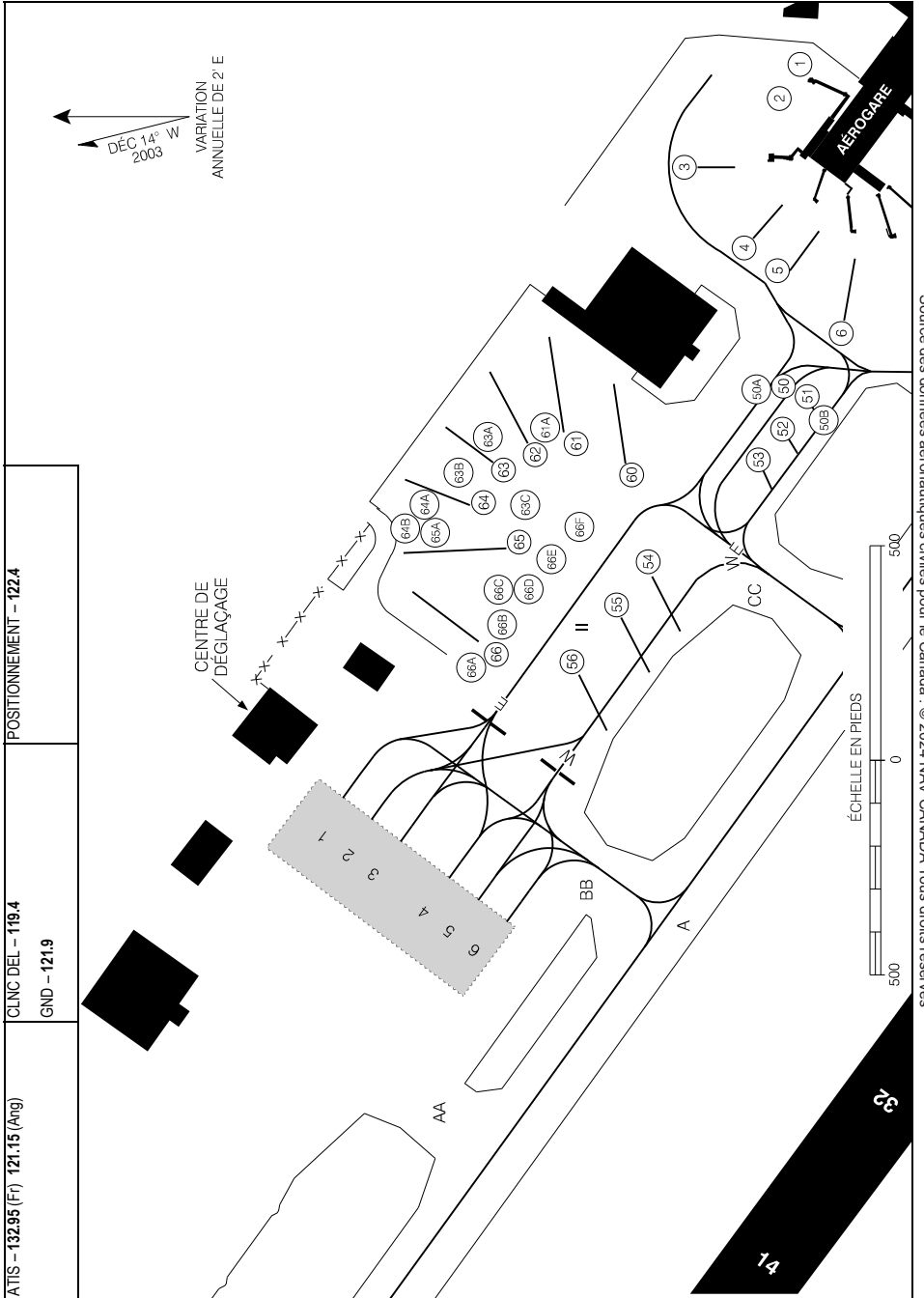


Source des données aéronautiques civiles pour le Canada : © 2024 NAV CANADA Tous droits réservés

AIRES DE STATIONNEMENT (AIRE DE TRAFIC I)

EFF 21 MAR 24

AIRES DE STATIONNEMENT (AIRE DE TRAFIC II)



Source des données aéronautiques civiles pour le Canada : © 2024 NAV CANADA Tous droits réservés

ATIS - 132.95 (Fr) 121.15 (Ang)	CLNC DEL - 119.4 GND - 121.9	POSITIONNEMENT - 122.4
---------------------------------	---------------------------------	------------------------

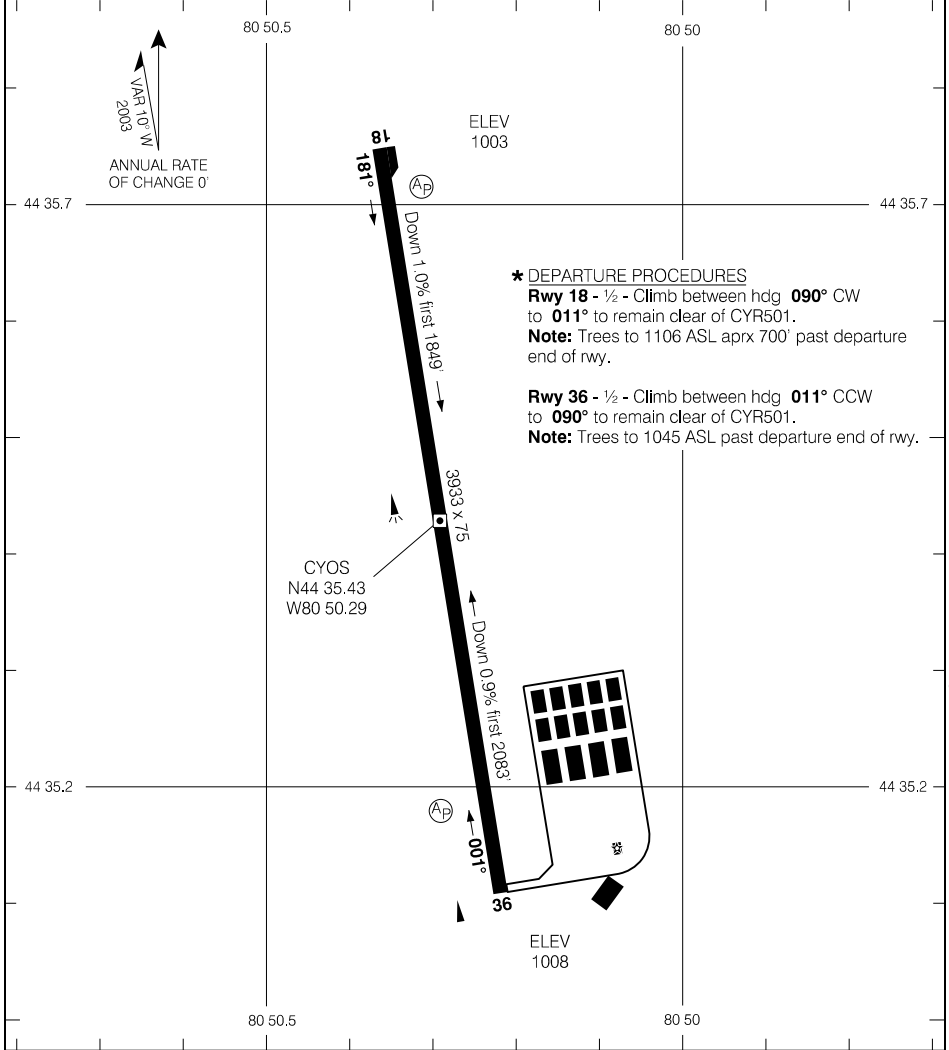
AIRES DE STATIONNEMENT (AIRE DE TRAFIC II)

EFF 23 FÉV 23

CYOW

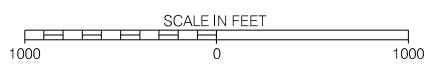
AERODROME CHART

				UNICOM - 123.0 (AU)		CTR Toronto - 132.57	
						ATF	
DECL	DISTS	18	36				
TORA		3933	3933				
TODA		3933	4917				
ASDA		3933	3933				
LDA		3933	3933				



Source of Canadian Civil Aeronautical Data: © 2024 NAV CANADA All rights reserved

TAKE-OFF MINIMA
Rwys 18; 36: *




AERODROME CHART

EFF 25 JAN 24

CYOS

AERODROME CHART



**\* DEPARTURE PROCEDURE**

**Rwy 17 - 1/2**

**Note:** Hangars to 855 ASL abeam departure end of rwy, 300' LEFT and 390' RIGHT of runway centerline.

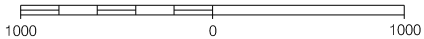
**Rwy 35 - 1/2**

**Note:** Trees at 857 ASL abeam departure end of runway, 350' LEFT of runway centerline.

TAKE-OFF MINIMA

Rwy 17; 35: \*

SCALE IN FEET



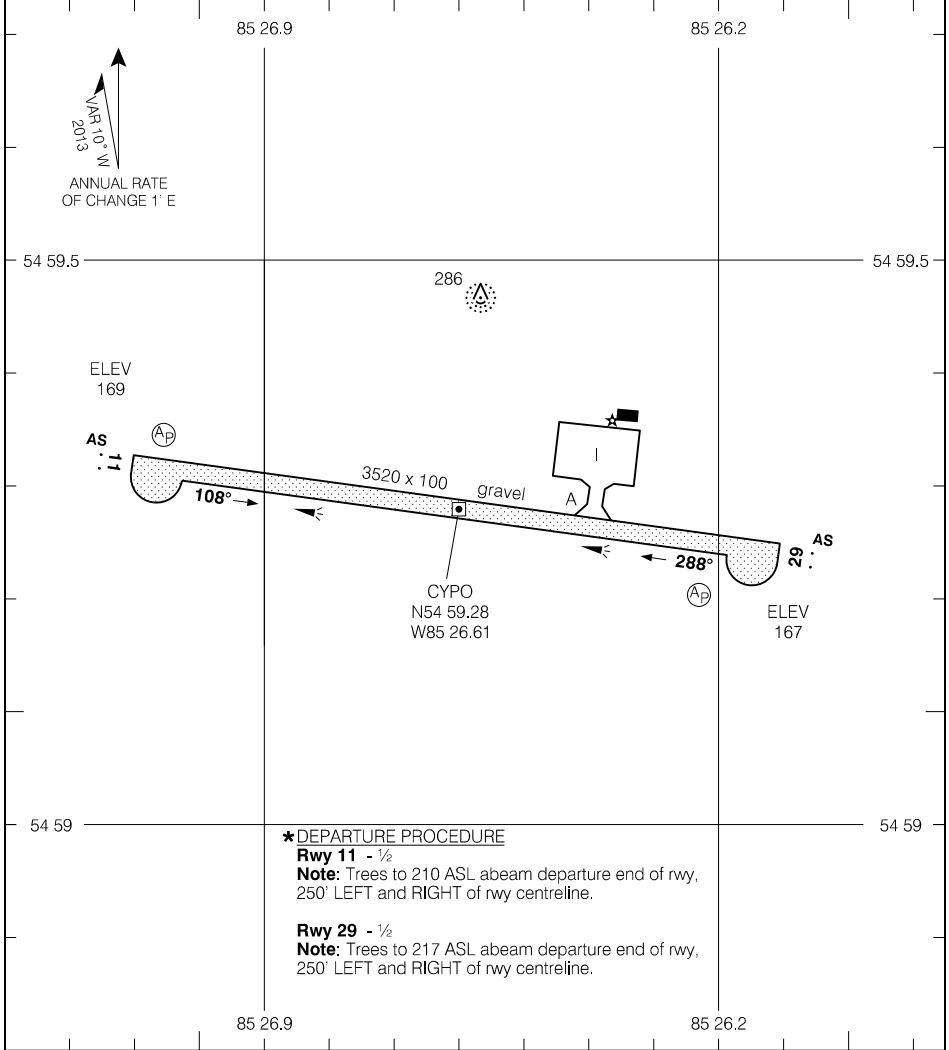
AERODROME CHART

EFF 25 JAN 24

CNK4

AERODROME CHART

AWOS - 128.52						RADIO London - 123.27	
		TFC - 122.8				ATF	
<b>DECL</b>	<b>DISTS</b>	<b>11</b>	<b>29</b>				
TORA		3520	3520				
TODA		3520	3520				
ASDA		3520	3520				
LDA		3520	3520				



Source of Canadian Civil Aeronautical Data: © 2024 NAV CANADA All rights reserved

TAKE-OFF MINIMA	SCALE IN FEET
All Rwys: *	1000 0 1000

AERODROME CHART

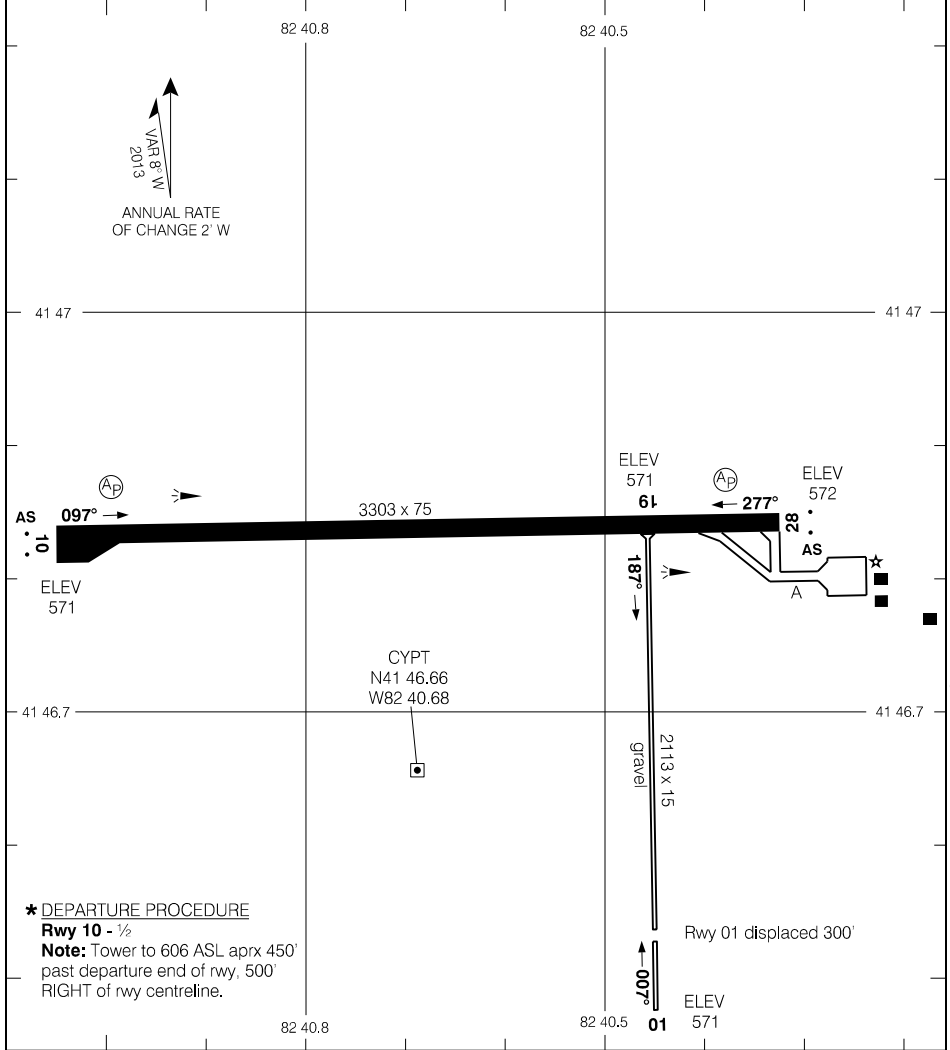
EFF 5 OCT 23

CYPO



AERODROME CHART

					CTR Cleveland - 126.35 360.0			
					TFC - 123.2		ATF	
DECL	DISTS	10	28	01	19			
TORA		3303	3303	2113	2113			
TODA		3303	4203	2113	2113			
ASDA		3303	3303	2113	2113			
LDA		3303	3303	1813	2113			

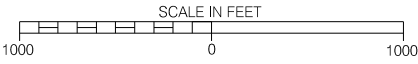


Source of Canadian Civil Aeronautical Data: © 2024 NAV CANADA All rights reserved

**\* DEPARTURE PROCEDURE**  
**Rwy 10** - ½  
**Note:** Tower to 606 ASL aprx 450'  
 past departure end of rwy, 500'  
 RIGHT of rwy centreline.

TAKE-OFF MINIMA

Rwy 10: \*  
 Rwy 28: ½



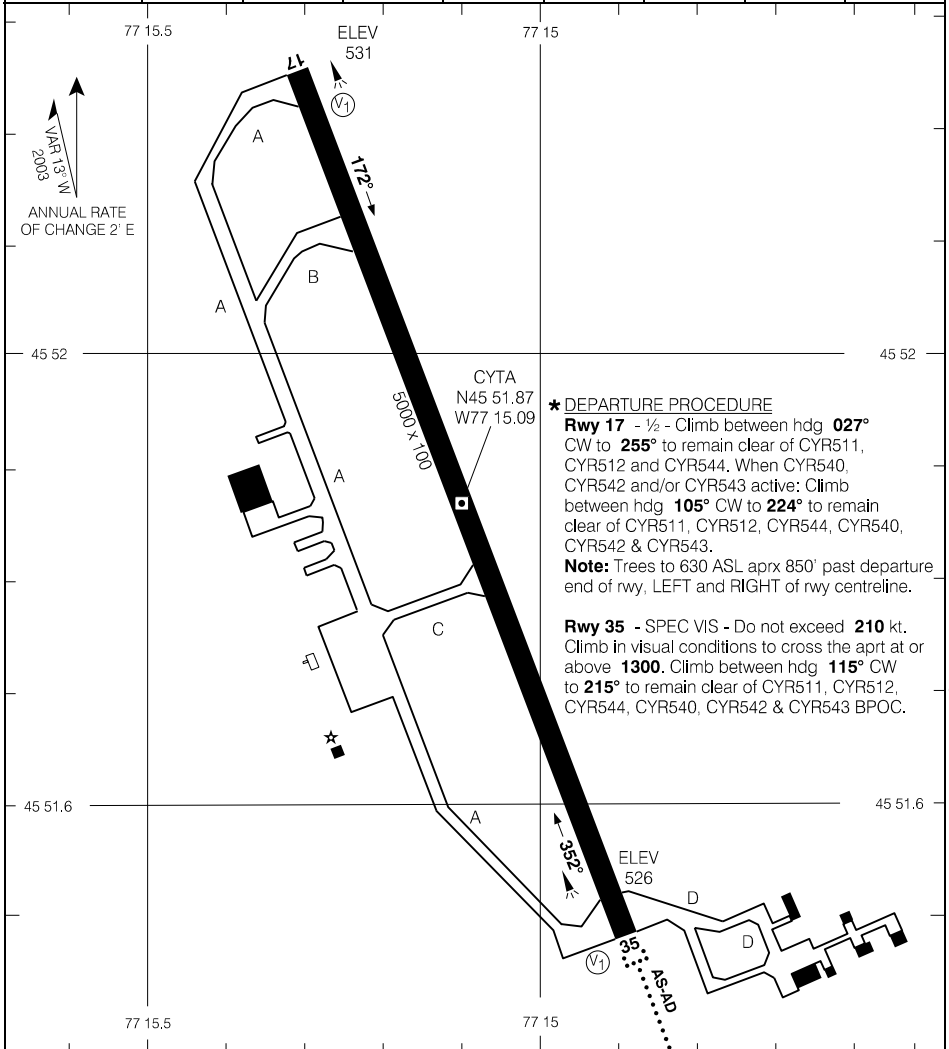
AERODROME CHART

CYPT

EFF 25 APR 19

AERODROME CHART

		ADVSY Petawawa – 126.4 250.1 UNICOM – 122.8 (AU)		CTR Montreal – 135.2	
				<b>ATF</b>	
<b>DECL DIST</b>	<b>17</b>	<b>35</b>			
TORA	5000	5000			
TODA	5700	5900			
ASDA	5000	5000			
LDA	5000	5000			



Source of Canadian Civil Aeronautical Data: © 2024 NAV CANADA All rights reserved

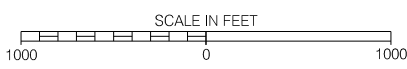
**★ DEPARTURE PROCEDURE**

**Rwy 17** - 1/2 - Climb between hdg **027°** CW to **255°** to remain clear of CYR511, CYR512 and CYR544. When CYR540, CYR542 and/or CYR543 active: Climb between hdg **105°** CW to **224°** to remain clear of CYR511, CYR512, CYR544, CYR540, CYR542 & CYR543.

**Note:** Trees to 630 ASL aprx 850' past departure end of rwy, LEFT and RIGHT of rwy centreline.

**Rwy 35** - SPEC VIS - Do not exceed **210** kt. Climb in visual conditions to cross the aprt at or above **1300**. Climb between hdg **115°** CW to **215°** to remain clear of CYR511, CYR512, CYR544, CYR540, CYR542 & CYR543 BPOC.

<b>TAKE-OFF MINIMA</b>
Rwys 17, 35: ★



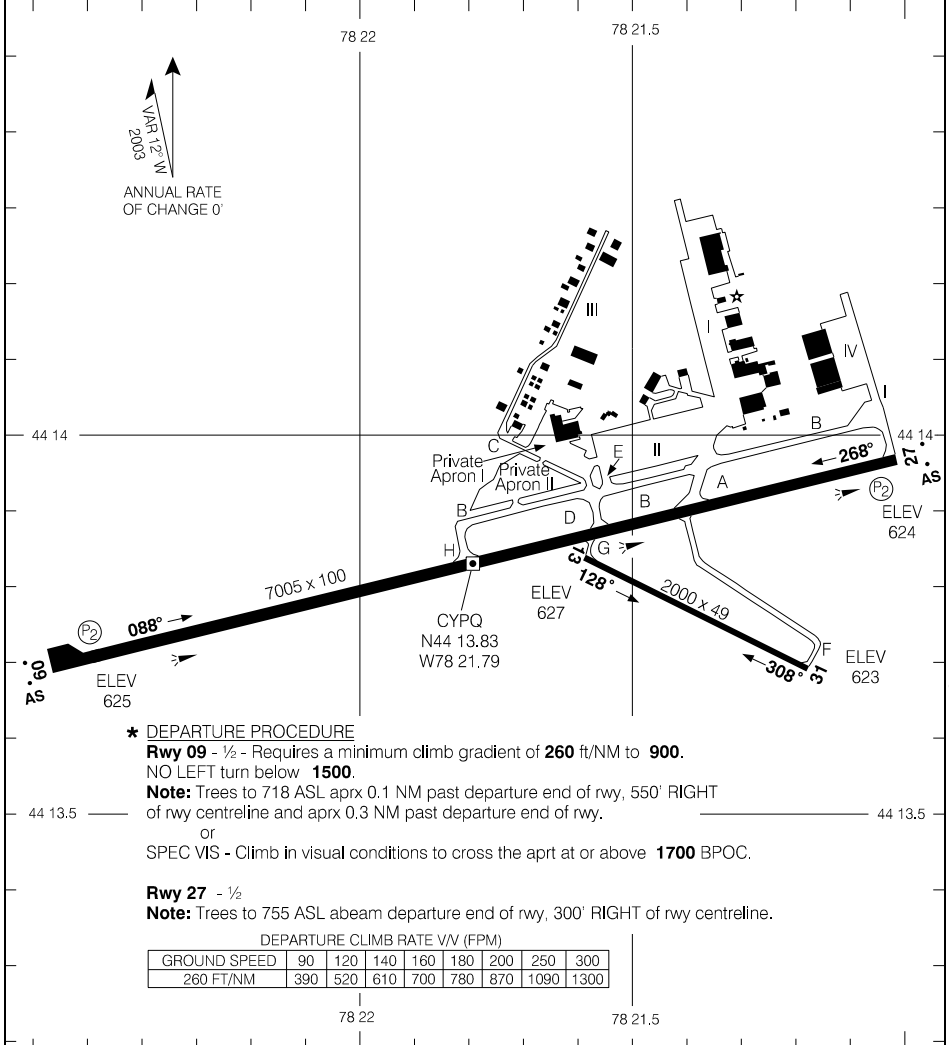
AERODROME CHART

EFF 25 JAN 24

CYTA

AERODROME CHART

AWOS - 126.92						UNICOM - 123.0		CTR Toronto - 134.25	
DECL DIST		09	27	13	31	MF			
TORA	7005	7005	2000	2000					
TODA	7300	7300	2000	2000					
ASDA	7005	7005	2000	2000					
LDA	7005	7005	2000	2000					



Source of Canadian Civil Aeronautical Data: © 2024 NAV CANADA All rights reserved

**\* DEPARTURE PROCEDURE**

**Rwy 09** - 1/2 - Requires a minimum climb gradient of **260 ft/NM** to **900**.  
NO LEFT turn below **1500**.

**Note:** Trees to 718 ASL aprx 0.1 NM past departure end of rwy, 550' RIGHT of rwy centreline and aprx 0.3 NM past departure end of rwy.

or  
SPEC VIS - Climb in visual conditions to cross the aprt at or above **1700 BPOC**.

**Rwy 27** - 1/2

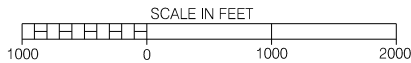
**Note:** Trees to 755 ASL abeam departure end of rwy, 300' RIGHT of rwy centreline.

DEPARTURE CLIMB RATE V/V (FPM)

GROUND SPEED	90	120	140	160	180	200	250	300
260 FT/NM	390	520	610	700	780	870	1090	1300

TAKE-OFF MINIMA

Rwys 09; 27; \*  
Rwys 13; 31; NOT ASSESSED



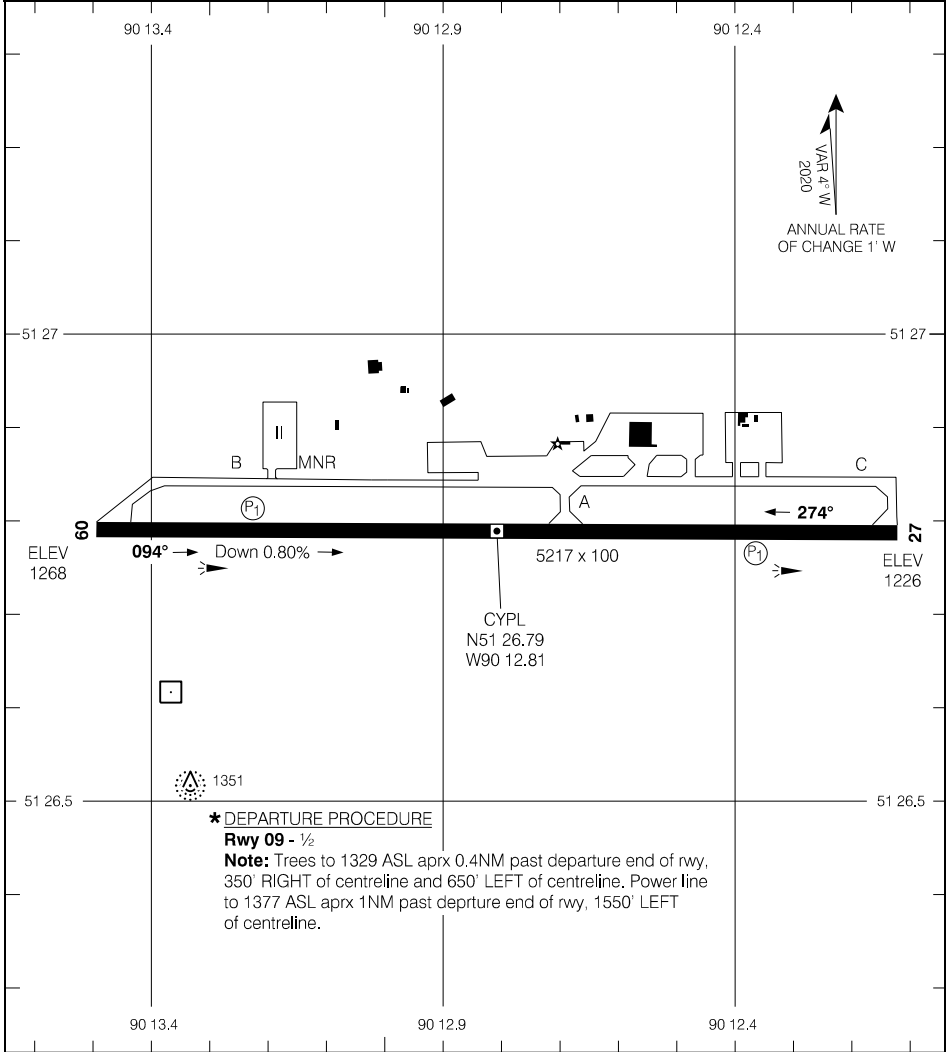
AERODROME CHART

EFF 21 MAR 24

CYPQ

AERODROME CHART

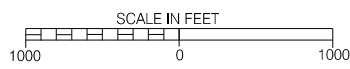
AWOS - 127.67				RADIO Thunder Bay - 122.2 TFC - 122.2		RADIO London - 123.47	
DECL	DISTS	09	27				
TORA		5217	5217				
TODA		6201	6201				
ASDA		5217	5217				
LDA		5217	5217				



Source of Canadian Civil Aeronautical Data: © 2024 NAV CANADA All rights reserved

**\* DEPARTURE PROCEDURE**  
**Rwy 09 - ½**  
**Note:** Trees to 1329 ASL aprx 0.4NM past departure end of rwy, 350' RIGHT of centreline and 650' LEFT of centreline. Power line to 1377 ASL aprx 1NM past departure end of rwy, 1550' LEFT of centreline.

TAKE-OFF MINIMA
Rwy 09: ★ Rwy 27: ½

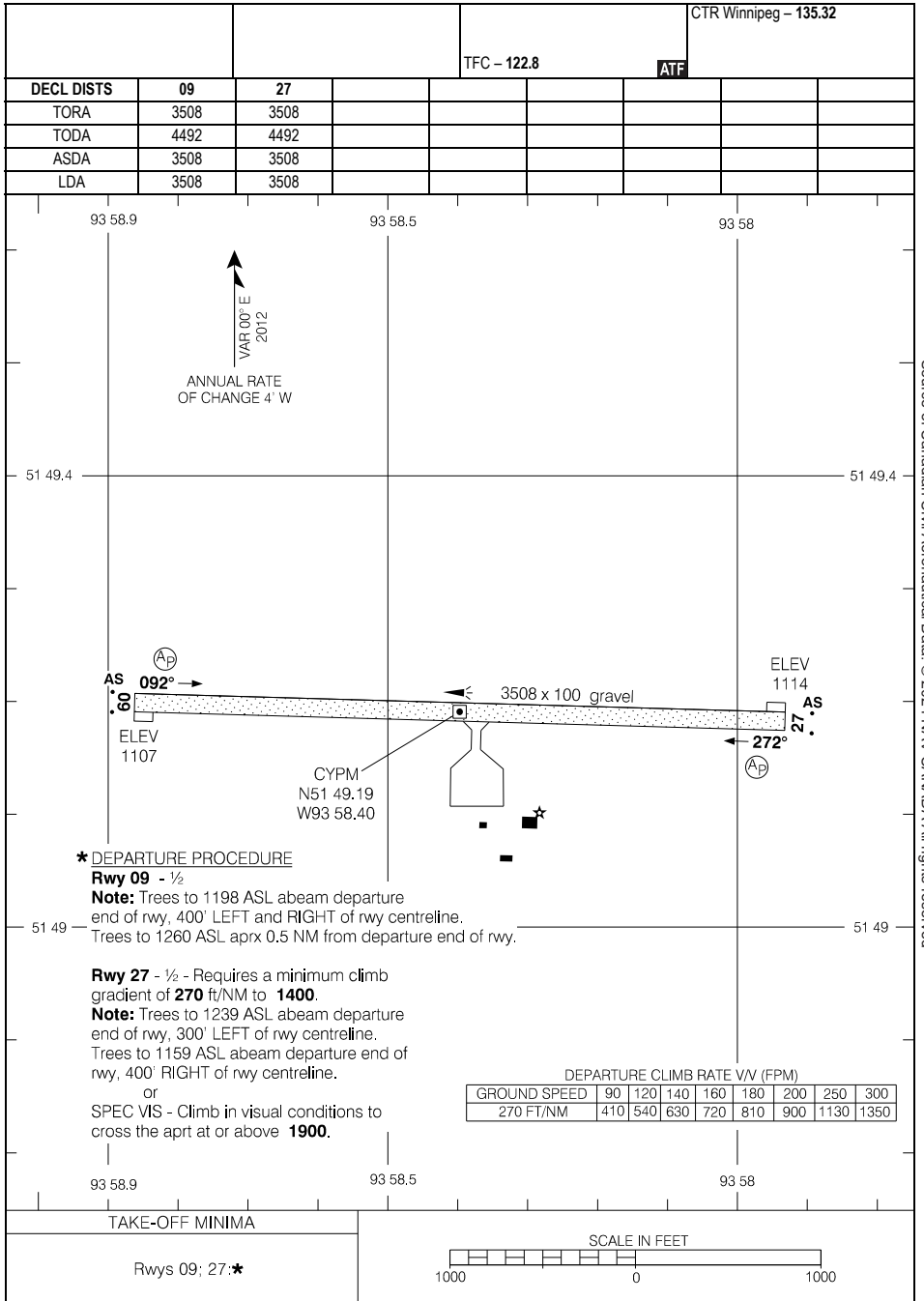


AERODROME CHART

EFF 25 JAN 24

CYPL

AERODROME CHART



Source of Canadian Civil Aeronautical Data: © 2024 NAV CANADA All rights reserved

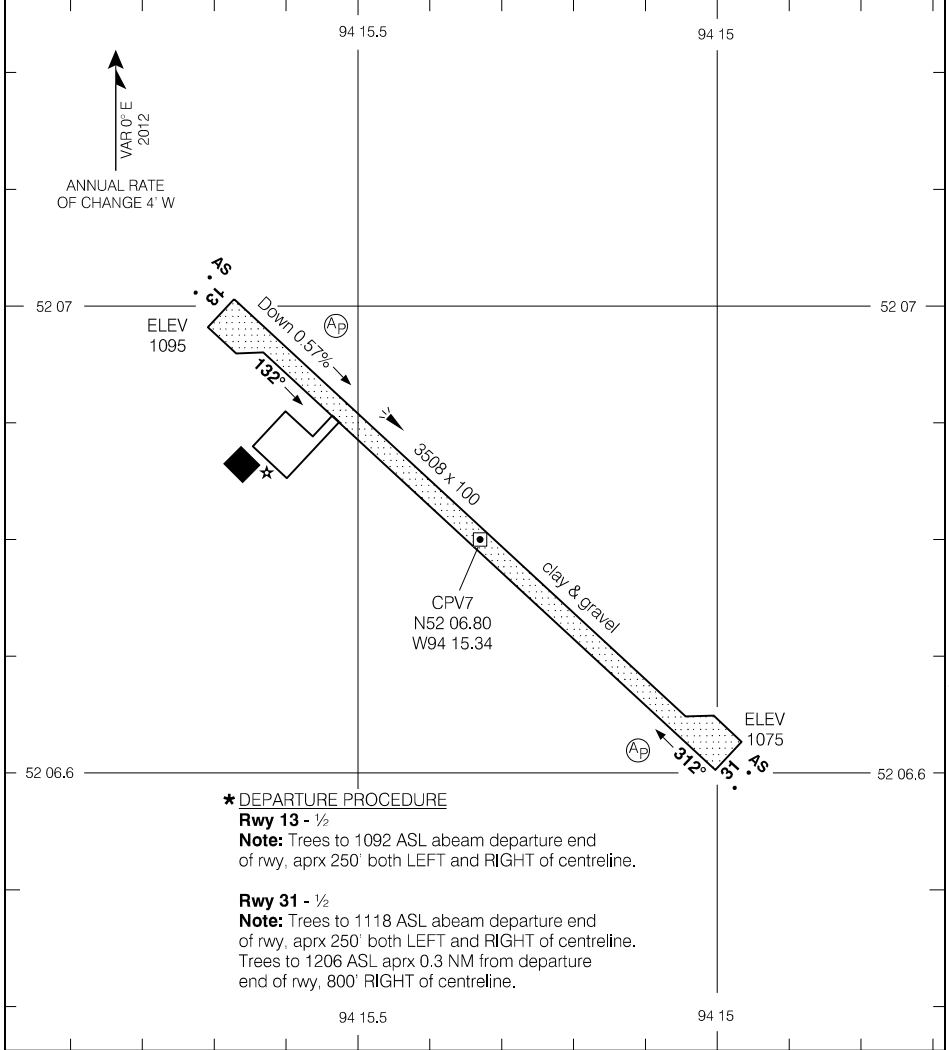
AERODROME CHART

CYPM

EFF 24 MAR 22

AERODROME CHART

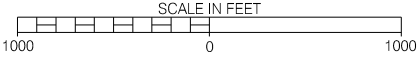
				CTR Winnipeg - 135.32	
				TFC - 122.8	ATF
<b>DECL DIST</b>	<b>13</b>	<b>31</b>			
TORA	3508	3508			
TODA	3508	3508			
ASDA	3508	3508			
LDA	3508	3508			



Source of Canadian Civil Aeronautical Data: © 2024 NAV CANADA All rights reserved

**\* DEPARTURE PROCEDURE**  
**Rwy 13 - 1/2**  
**Note:** Trees to 1092 ASL abeam departure end of rwy, aprx 250' both LEFT and RIGHT of centreline.  
**Rwy 31 - 1/2**  
**Note:** Trees to 1118 ASL abeam departure end of rwy, aprx 250' both LEFT and RIGHT of centreline. Trees to 1206 ASL aprx 0.3 NM from departure end of rwy, 800' RIGHT of centreline.

TAKE-OFF MINIMA
Rwys 13, 31: *

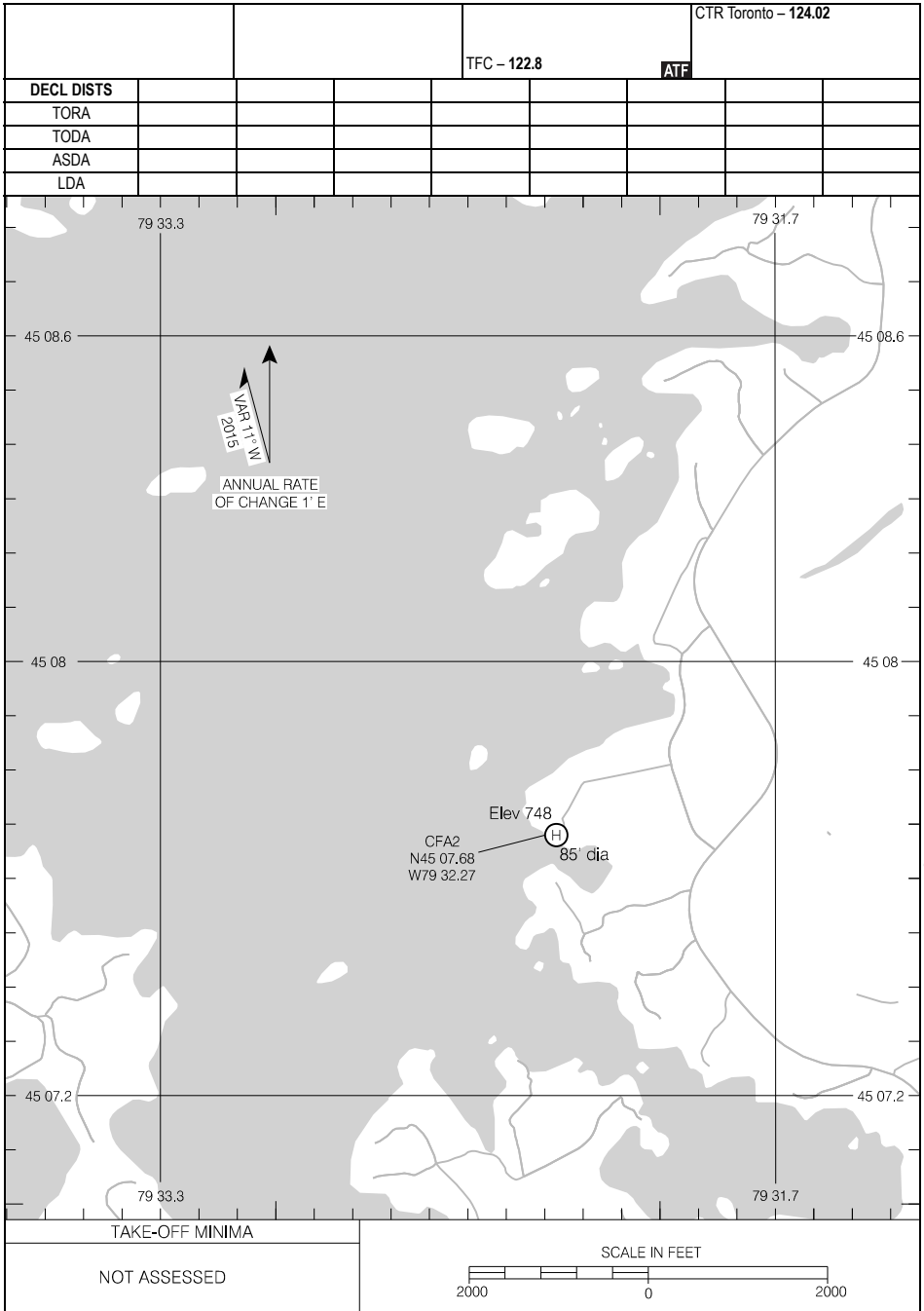


AERODROME CHART

EFF 27 JAN 22

CPV7

HELIPORT CHART



Source of Canadian Civil Aeronautical Data: © 2024 NAV CANADA All rights reserved

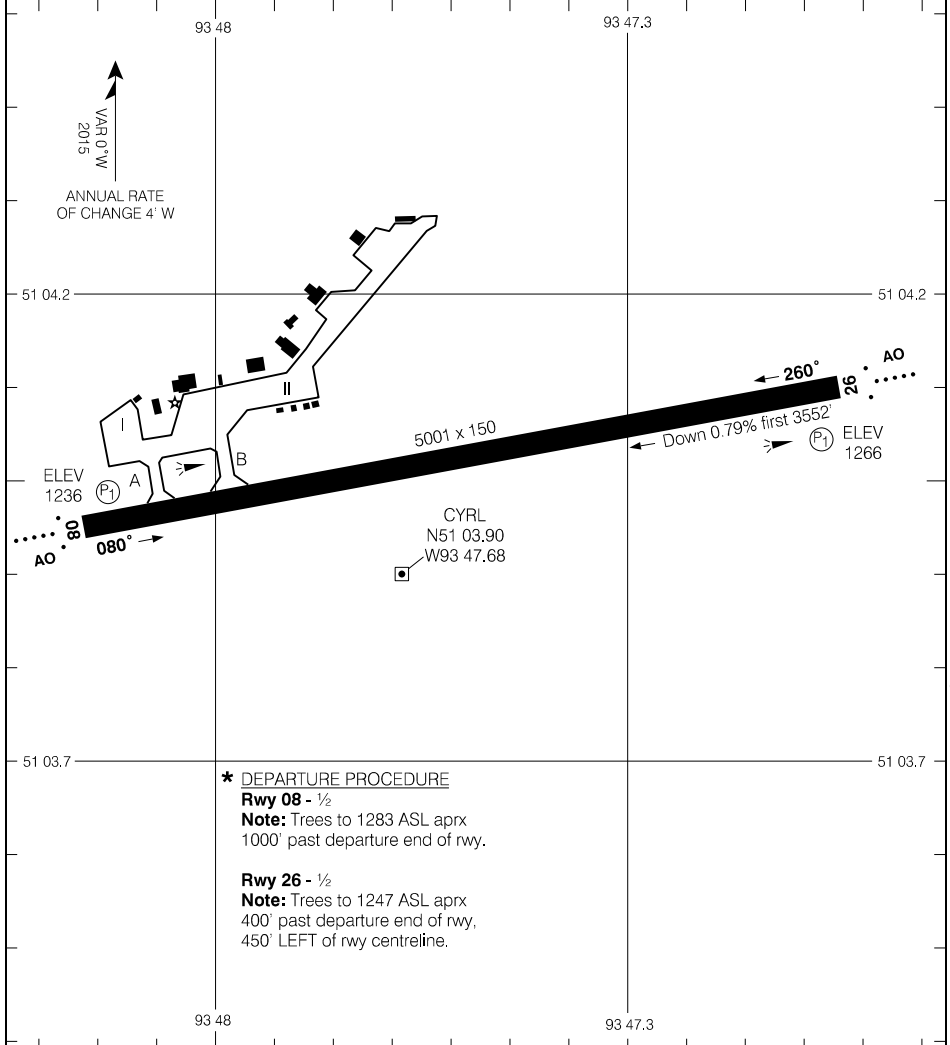
HELIPORT CHART

EFF 16 JUL 20

CFA2

AERODROME CHART

		RADIO Kenora – 122.3 TFC – 122.3		CTR Winnipeg – 135.32 RADIO London – 123.55	
<b>DECL</b>	<b>DISTS</b>	<b>08</b>	<b>26</b>		
TORA		5001	5001		
TODA		5985	5395		
ASDA		5001	5001		
LDA		5001	5001		

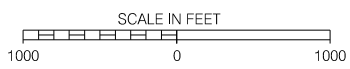


Source of Canadian Civil Aeronautical Data: © 2024 NAV CANADA All rights reserved

**\* DEPARTURE PROCEDURE**  
**Rwy 08 - ½**  
**Note:** Trees to 1283 ASL aprx 1000' past departure end of rwy.  
**Rwy 26 - ½**  
**Note:** Trees to 1247 ASL aprx 400' past departure end of rwy, 450' LEFT of rwy centreline.

TAKE-OFF MINIMA

Rwy 08; 26: \*



AERODROME CHART

EFF 21 MAR 24

CYRL

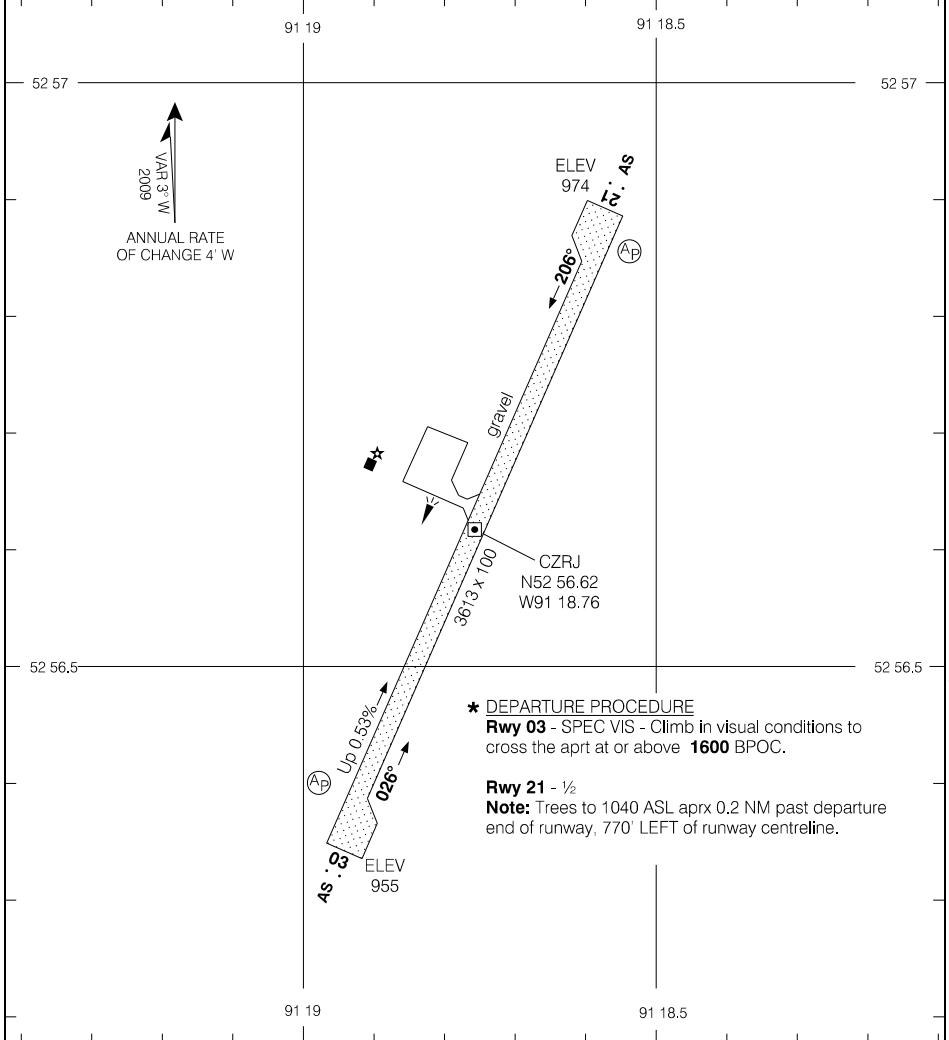


CZRJ-AD

ROUND LAKE (WEAGAMOW LAKE), ON  
CZRJ

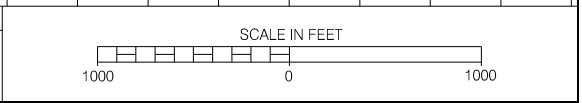
AERODROME CHART

				TFC - 123.2		ATF	
<b>DECL DIST</b>	<b>03</b>	<b>21</b>					
TORA	3613	3613					
TODA	4597	4597					
ASDA	3613	3613					
LDA	3613	3613					



Source of Canadian Civil Aeronautical Data: © 2024 NAV CANADA All rights reserved

TAKE-OFF MINIMA
Rwys 03; 21: *



AERODROME CHART

EFF 20 APR 23

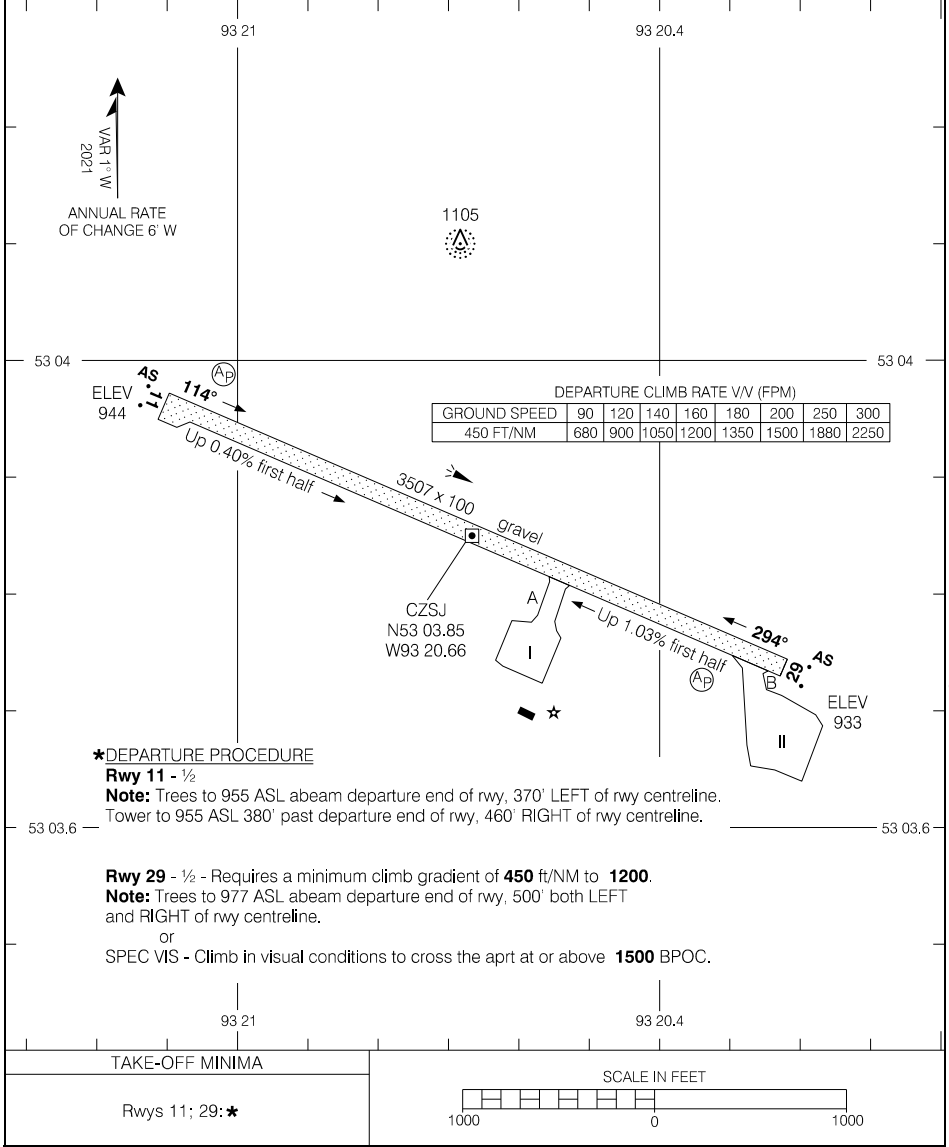
CZRJ

CZRJ-AD



AERODROME CHART

AWOS - 124.82				TFC - 122.8		ATF	
DECL	DISTS	11	29				
TORA		3507	3507				
TODA		3507	3507				
ASDA		3507	3507				
LDA		3507	3507				



Source of Canadian Civil Aeronautical Data: © 2024 NAV CANADA All rights reserved

**\*DEPARTURE PROCEDURE**

**Runy 11 - ½**

**Note:** Trees to 955 ASL abeam departure end of rwy, 370' LEFT of rwy centreline.  
Tower to 955 ASL 380' past departure end of rwy, 460' RIGHT of rwy centreline.

**Runy 29 - ½ - Requires a minimum climb gradient of 450 ft/NM to 1200.**

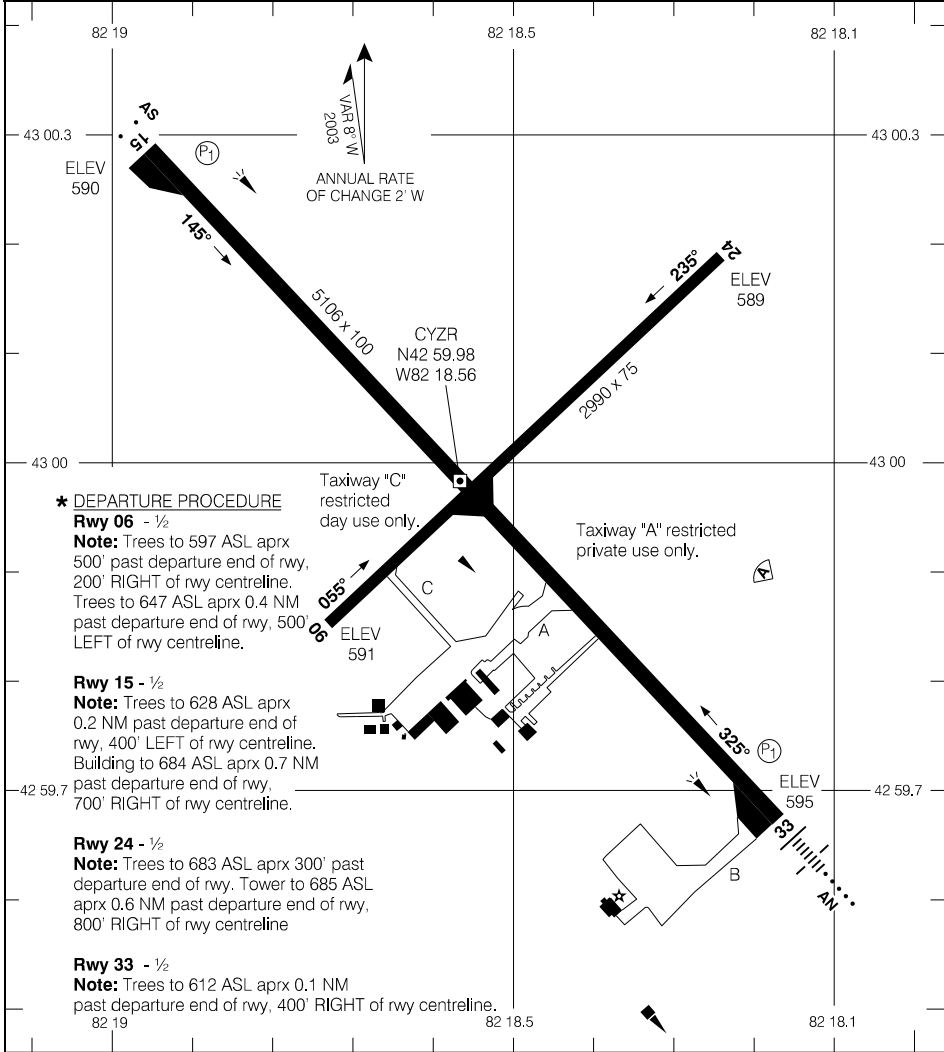
**Note:** Trees to 977 ASL abeam departure end of rwy, 500' both LEFT and RIGHT of rwy centreline.  
or  
SPEC VIS - Climb in visual conditions to cross the apt at or above 1500 BPOC.

AERODROME CHART

EFF 24 MAR 22

AERODROME CHART

AWOS - 119.12						CTR Toronto - 134.37	
		TFC - 123.0				ATF	
DECL DIST	06	24	15	33			
TORA	2990	2990	5106	5106			
TODA	3482	3289	6090	5811			
ASDA	2990	2990	5106	5106			
LDA	2990	2990	5106	5106			



Source of Canadian Civil Aeronautical Data: © 2024 NAV CANADA All rights reserved

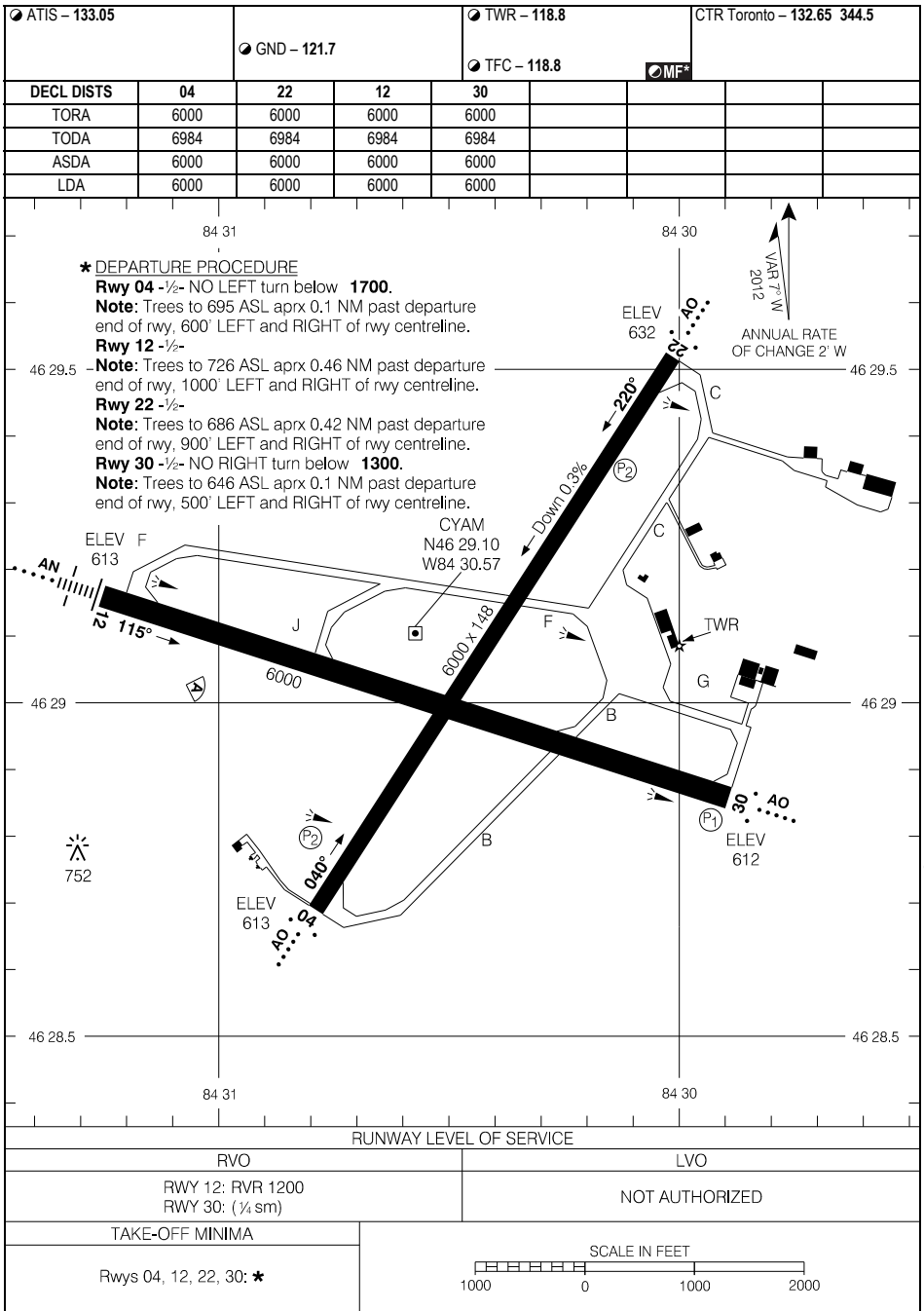
TAKE-OFF MINIMA	SCALE IN FEET
Rwys 06; 15; 24; 33: *	1000 0 1000

AERODROME CHART

EFF 21 MAR 24

CYZR

AERODROME CHART



Source of Canadian Civil Aeronautical Data: © 2024 NAV CANADA All rights reserved

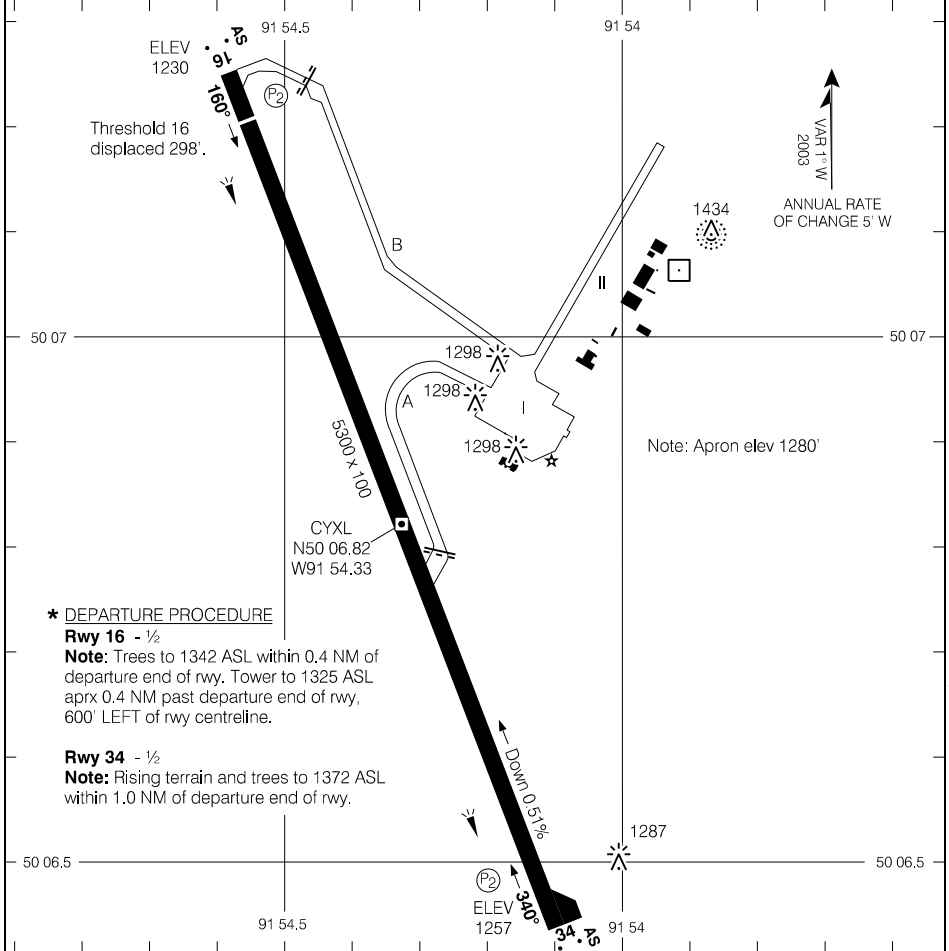
AERODROME CHART

EFF 10 AUG 23

CYAM

AERODROME CHART

ATIS - 124.75						RADIO - 122.0		CTR Winnipeg - 132.2 RADIO London - 126.0	
		MF							
<b>DECL DIST</b>	<b>16</b>	<b>34</b>							
TORA	5300	5300							
TODA	6284	6000							
ASDA	5300	5300							
LDA	5002	5300							



**\* DEPARTURE PROCEDURE**

**Rwy 16 - 1/2**

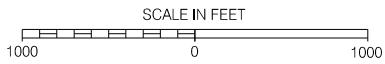
**Note:** Trees to 1342 ASL within 0.4 NM of departure end of rwy. Tower to 1325 ASL aprx 0.4 NM past departure end of rwy, 600' LEFT of rwy centreline.

**Rwy 34 - 1/2**

**Note:** Rising terrain and trees to 1372 ASL within 1.0 NM of departure end of rwy.

**RUNWAY LEVEL OF SERVICE**

RVO		LVO	
RWY 16; 34: (1/4)sm		NOT AUTHORIZED	
<b>TAKE-OFF MINIMA</b>			
Rwys 16; 34: *			



Source of Canadian Civil Aeronautical Data: © 2024 NAV CANADA All rights reserved

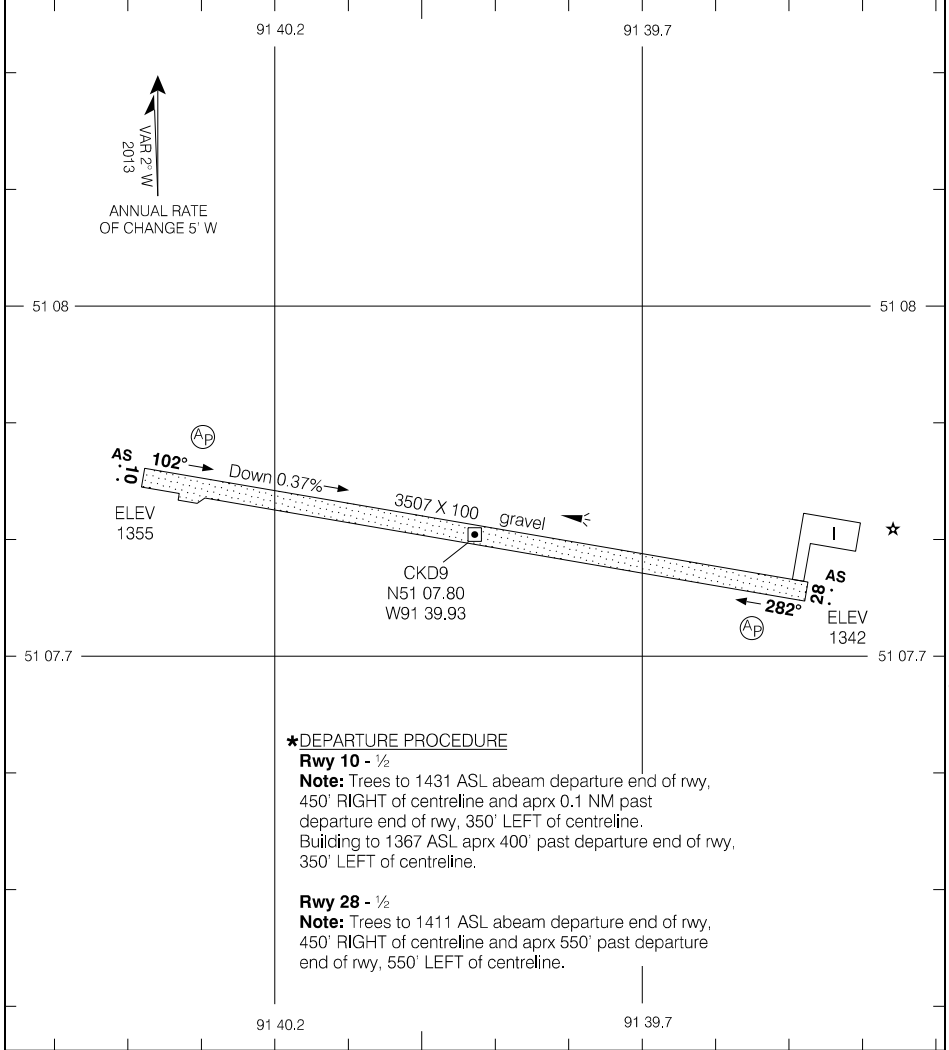
AERODROME CHART

EFF 3 NOV 22

CYXL

AERODROME CHART

				TFC - 123.2		RADIO London - 126.0	
DECL DIST		10	28				
TORA		3507	3507				
TODA		3507	3507				
ASDA		3507	3507				
LDA		3507	3507				



**\*DEPARTURE PROCEDURE**

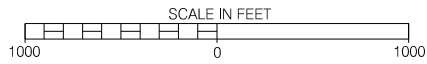
**Rwy 10 - ½**

**Note:** Trees to 1431 ASL abeam departure end of rwy, 450' RIGHT of centreline and aprx 0.1 NM past departure end of rwy, 350' LEFT of centreline. Building to 1367 ASL aprx 400' past departure end of rwy, 350' LEFT of centreline.

**Rwy 28 - ½**

**Note:** Trees to 1411 ASL abeam departure end of rwy, 450' RIGHT of centreline and aprx 550' past departure end of rwy, 550' LEFT of centreline.

TAKE-OFF MINIMA
Rwys 10; 28: *



Source of Canadian Civil Aeronautical Data: © 2024 NAV CANADA All rights reserved

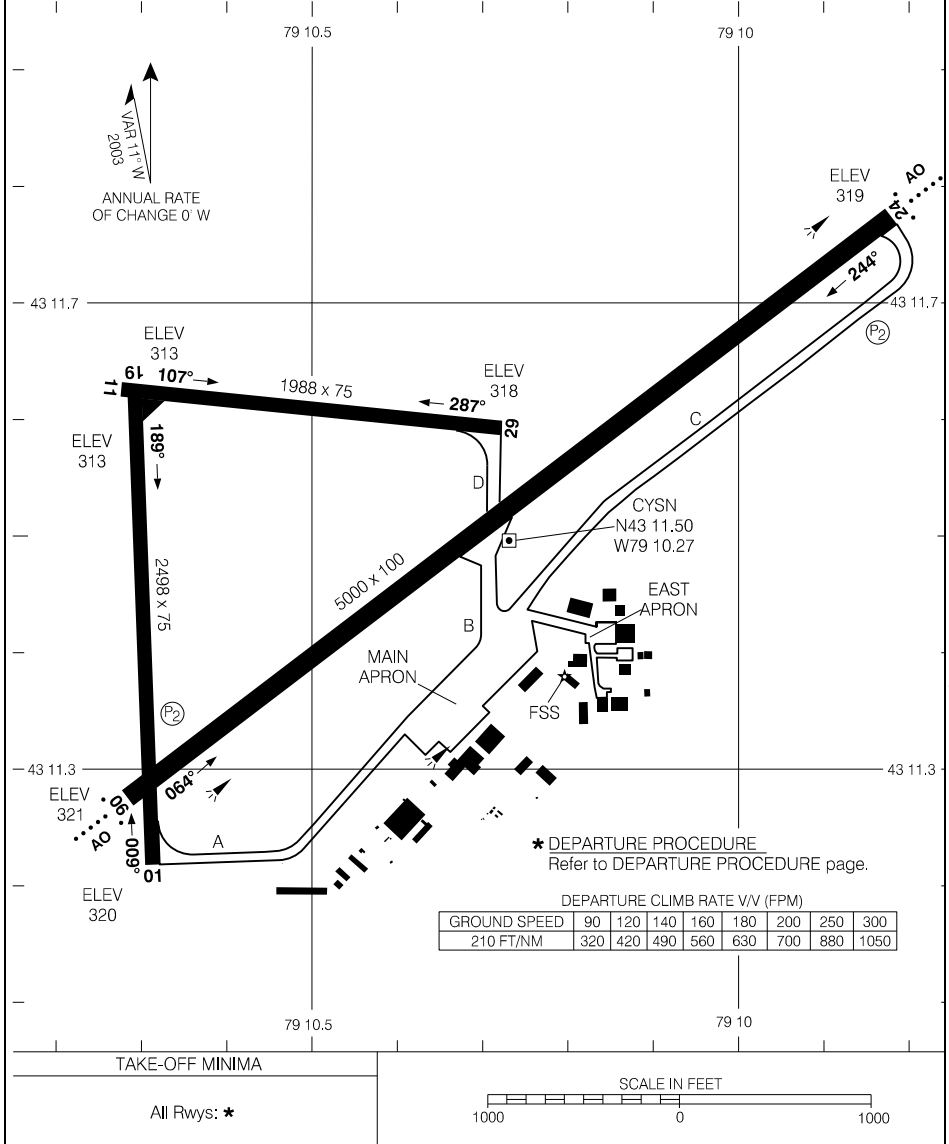
AERODROME CHART

EFF 21 MAR 24

CKD9

AERODROME CHART

● ATIS - 128.52						● RADIO - 123.25		CTR Toronto - 133.4 RADIO London - 126.7	
						● TFC - 123.25		● MF	
DECL	DISTS	01	19	06	24	11	29		
TORA		2498	2498	5000	5000	1988	1988		
TODA		2695	3348	5984	5197	2972	2185		
ASDA		2498	2498	5000	5000	1988	1988		
LDA		2498	2498	5000	5000	1988	1988		



Source of Canadian Civil Aeronautical Data: © 2024 NAV CANADA All rights reserved

AERODROME CHART

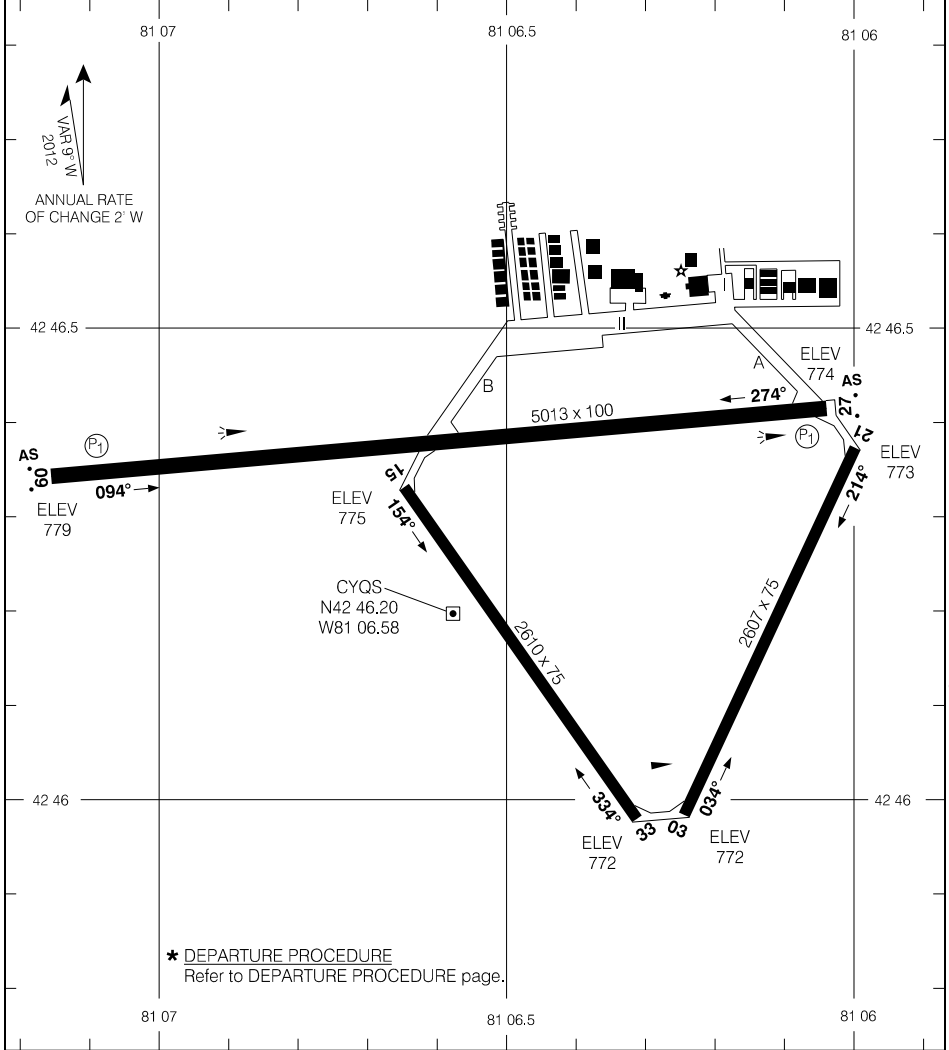
EFF 12 AUG 21

CYSN



AERODROME CHART

AUTO - 122.55		UNICOM - 122.7					CTR Toronto - 135.3	
		<b>ATF</b>						
<b>DECL DISTS</b>	<b>03</b>	<b>21</b>	<b>09</b>	<b>27</b>	<b>15</b>	<b>33</b>		
TORA	2607	2607	5013	5013	2610	2610		
TODA	3591	3591	5997	5543	3594	3594		
ASDA	2607	2607	5013	5013	2610	2610		
LDA	2607	2607	5013	5013	2610	2610		



Source of Canadian Civil Aeronautical Data: © 2024 NAV CANADA All rights reserved

\* DEPARTURE PROCEDURE  
Refer to DEPARTURE PROCEDURE page.

<b>TAKE-OFF MINIMA</b>
Rwys 03; 09; 15; 21; 27: *
Rwy 33: NOT ASSESSED

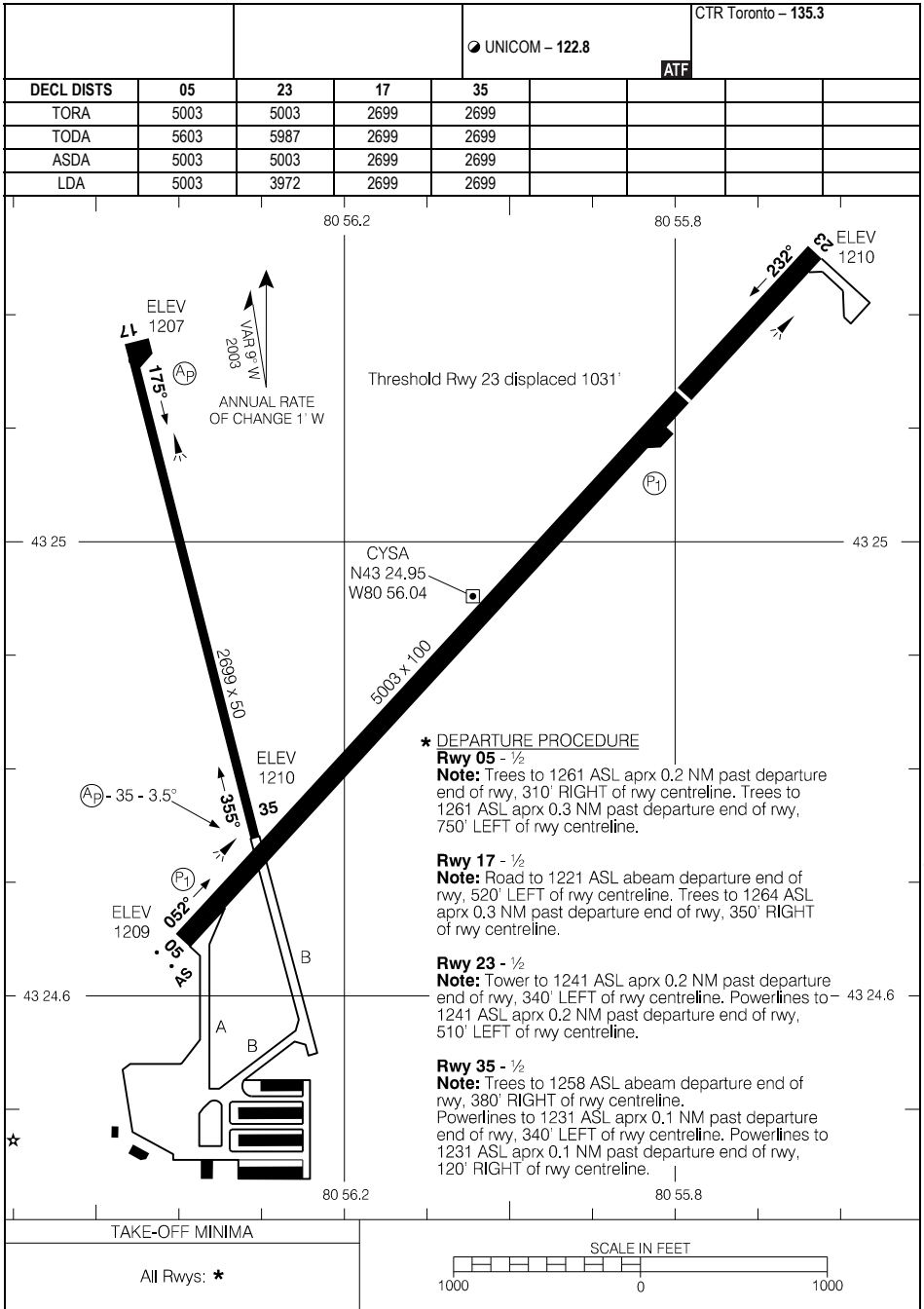


AERODROME CHART

EFF 21 MAR 24

CYQS

AERODROME CHART



Source of Canadian Civil Aeronautical Data: © 2024 NAV CANADA All rights reserved

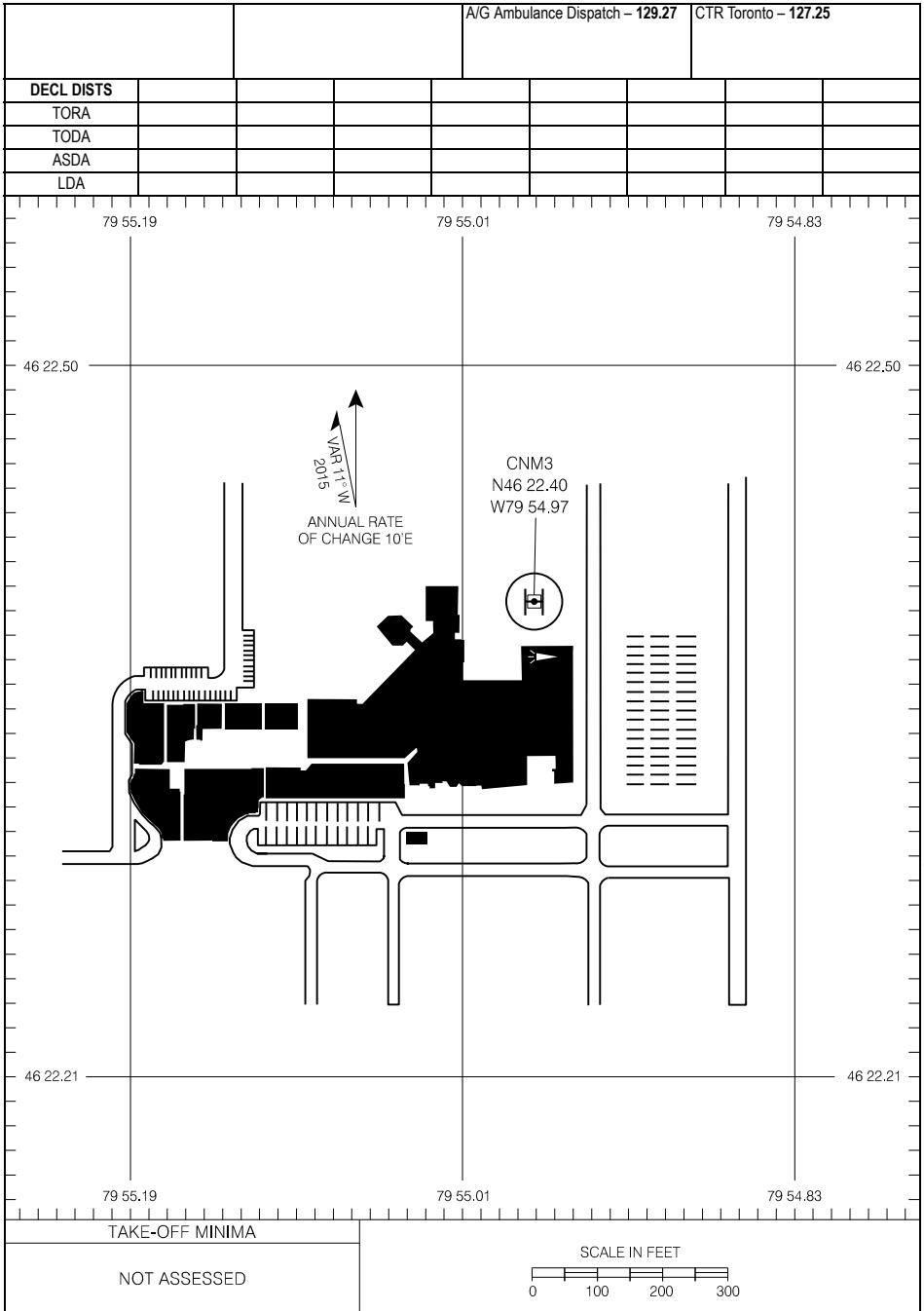
AERODROME CHART

EFF 25 JAN 24

CYSA

CNM3-HP  
 STURGEON FALLS (WEST NIPISSING GEN HOSPITAL), ON  
**CNM3**

**HELIPORT CHART**



Source of Canadian Civil Aeronautical Data: © 2024 NAV CANADA All rights reserved

**HELIPORT CHART**

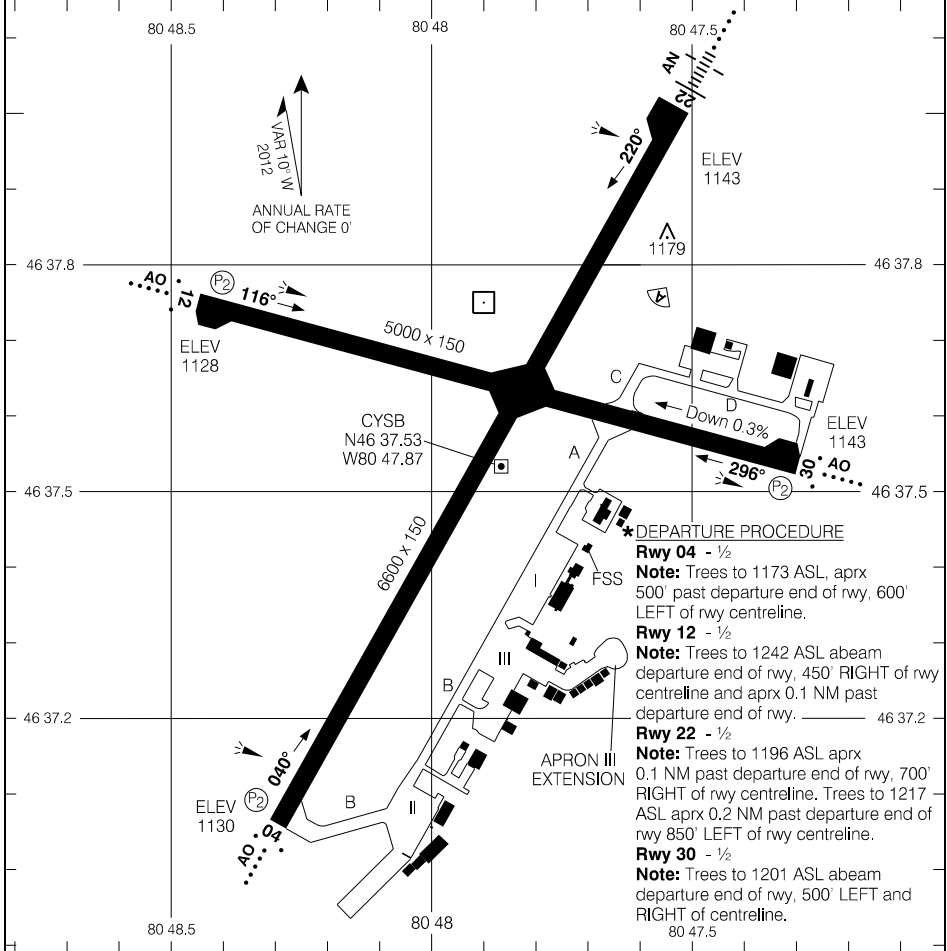
EFF 5 JAN 17

**CNM3**

CNM3-HP

AERODROME CHART

ATIS - 127.4		CLNC DEL - 121.8			RADIO - 125.5			CTR Toronto - 135.5		
								<b>MF*</b>		
<b>DECL DIST</b>	<b>04</b>	<b>22</b>	<b>12</b>	<b>30</b>						
TORA	6600	6600	5000	5000						
TODA	7584	7584	5984	5984						
ASDA	6600	6600	5000	5000						
LDA	6600	6600	5000	5000						



**\*DEPARTURE PROCEDURE**

**Rwy 04 - 1/2**  
**Note:** Trees to 1173 ASL, aprx 500' past departure end of rwy, 600' LEFT of rwy centreline.

**Rwy 12 - 1/2**  
**Note:** Trees to 1242 ASL abeam departure end of rwy, 450' RIGHT of rwy centreline and aprx 0.1 NM past departure end of rwy.

**Rwy 22 - 1/2**  
**Note:** Trees to 1196 ASL aprx 0.1 NM past departure end of rwy, 700' RIGHT of rwy centreline. Trees to 1217 ASL aprx 0.2 NM past departure end of rwy 850' LEFT of rwy centreline.

**Rwy 30 - 1/2**  
**Note:** Trees to 1201 ASL abeam departure end of rwy, 500' LEFT and RIGHT of centreline.

RUNWAY LEVEL OF SERVICE	
RVO	LVO
RWY 04, 22: RVR 1200 (1/4sm)	NOT AUTHORIZED
TAKE-OFF MINIMA	
Rwys 04; 12; 22; 30: ★	
SCALE IN FEET	
1000 0 1000	

Source of Canadian Civil Aeronautical Data: © 2024 NAV CANADA All rights reserved

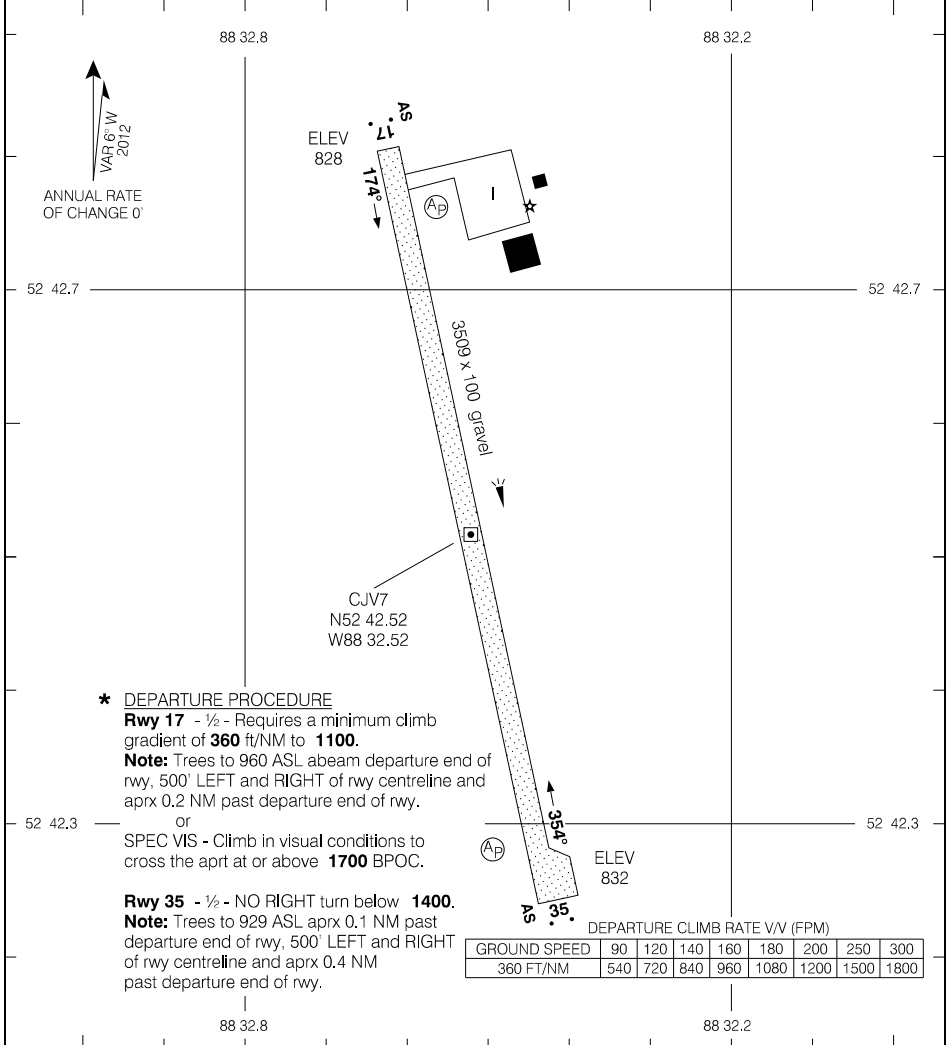
AERODROME CHART

EFF 10 AUG 23

CYSB

AERODROME CHART

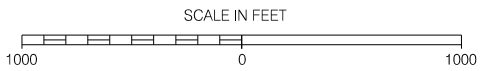
				TFC - 123.2		ATF	
<b>DECL DIST</b>	<b>17</b>	<b>35</b>					
TORA	3509	3509					
TODA	4493	4009					
ASDA	3509	3509					
LDA	3509	3509					



**\* DEPARTURE PROCEDURE**

**Rwy 17** - 1/2 - Requires a minimum climb gradient of **360 ft/NM to 1100**.  
**Note:** Trees to 960 ASL abeam departure end of rwy, 500' LEFT and RIGHT of rwy centreline and aprx 0.2 NM past departure end of rwy.  
 or  
 SPEC VIS - Climb in visual conditions to cross the aprt at or above **1700 BPOC**.  
**Rwy 35** - 1/2 - NO RIGHT turn below **1400**.  
**Note:** Trees to 929 ASL aprx 0.1 NM past departure end of rwy, 500' LEFT and RIGHT of rwy centreline and aprx 0.4 NM past departure end of rwy.

TAKE-OFF MINIMA
Rwys 17; 35: *



Source of Canadian Civil Aeronautical Data: © 2024 NAV CANADA All rights reserved

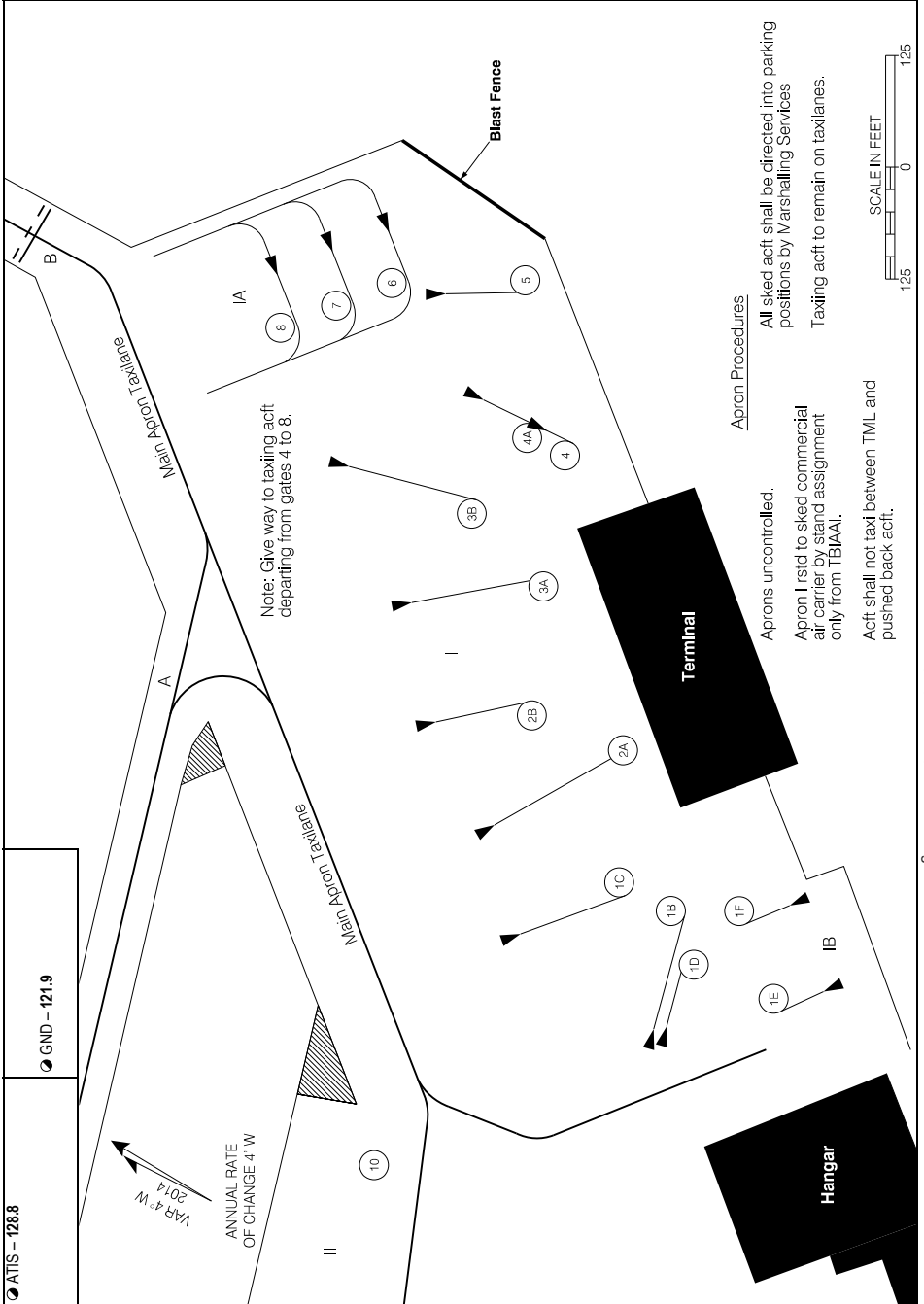
AERODROME CHART

EFF 19 MAY 22

CJV7



PARKING AREAS



Apron Procedures  
 All sked a/c shall be directed into parking positions by Marshalling Services  
 Taxiing a/c to remain on taxiways.

Aprons uncontrolled.  
 Apron I std to sked commercial air carrier by stand assignment only from TBIAAL.

A/c shall not taxi between TML and pushed back a/c.

PARKING AREAS

EFF 5 NOV 20

CYQT

## PARKING AREAS

**Aircraft Parking Position**

Position	Coordinates	Position	Coordinates
1B	482217.78N 0891847.56W	3B	482222.20N 0891843.42W
1C	482218.44N 0891847.55W	4	482221.51N 0891841.70W
1D	482217.61N 0891848.07W	4A	482221.84N 0891841.74W
1E	482216.32N 0891848.11W	5	482222.93N 0891840.12W
1F	482217.16N 0891847.16W	6	482224.27N 0891840.57W
2A	482219.47N 0891846.12W	7	482224.68N 0891841.37W
2B	482220.48N 0891845.78W	8	482225.10N 0891842.18W
3A	482221.25N 0891844.20W	10	482219.40N 0891853.46W

Source of Canadian Civil Aeronautical Data: © 2024 NAV CANADA All rights reserved

PARKING AREAS

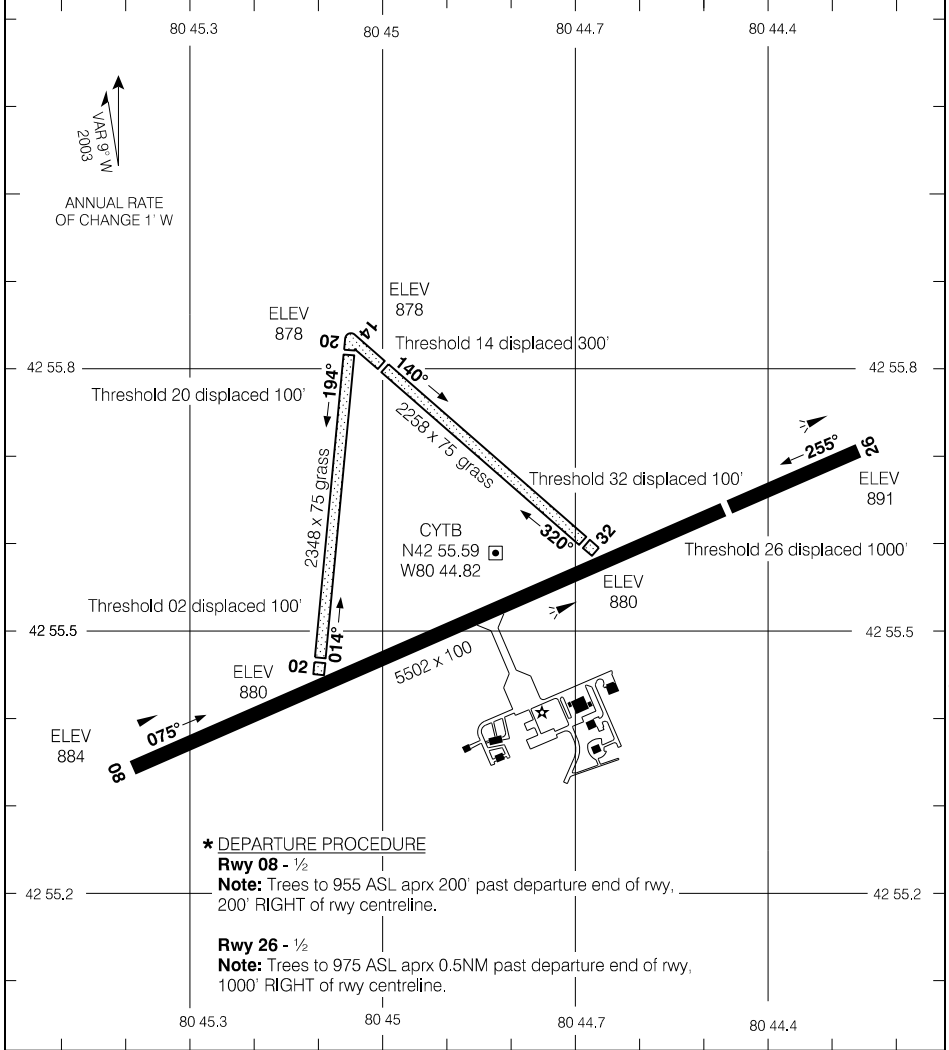
EFF 5 NOV 20

CYQT

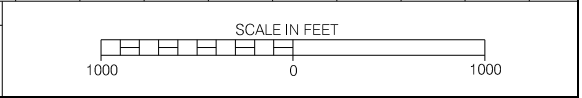


AERODROME CHART

						UNICOM - 123.0		CTR Toronto - 135.3	
						<b>ATF</b>			
<b>DECL</b>	<b>DISTS</b>	<b>02</b>	<b>20</b>	<b>08</b>	<b>26</b>	<b>14</b>	<b>32</b>		
TORA		2348	2348	5502	5502	2258	2258		
TODA		2348	2348	5502	5502	6486	2258		
ASDA		2348	2348	5502	5502	2258	2258		
LDA		2248	2248	5502	4502	1958	2158		



TAKE-OFF MINIMA	
Rwys 08; 26: *	
Rwys 02; 14; 20; 32: NOT ASSESSED	



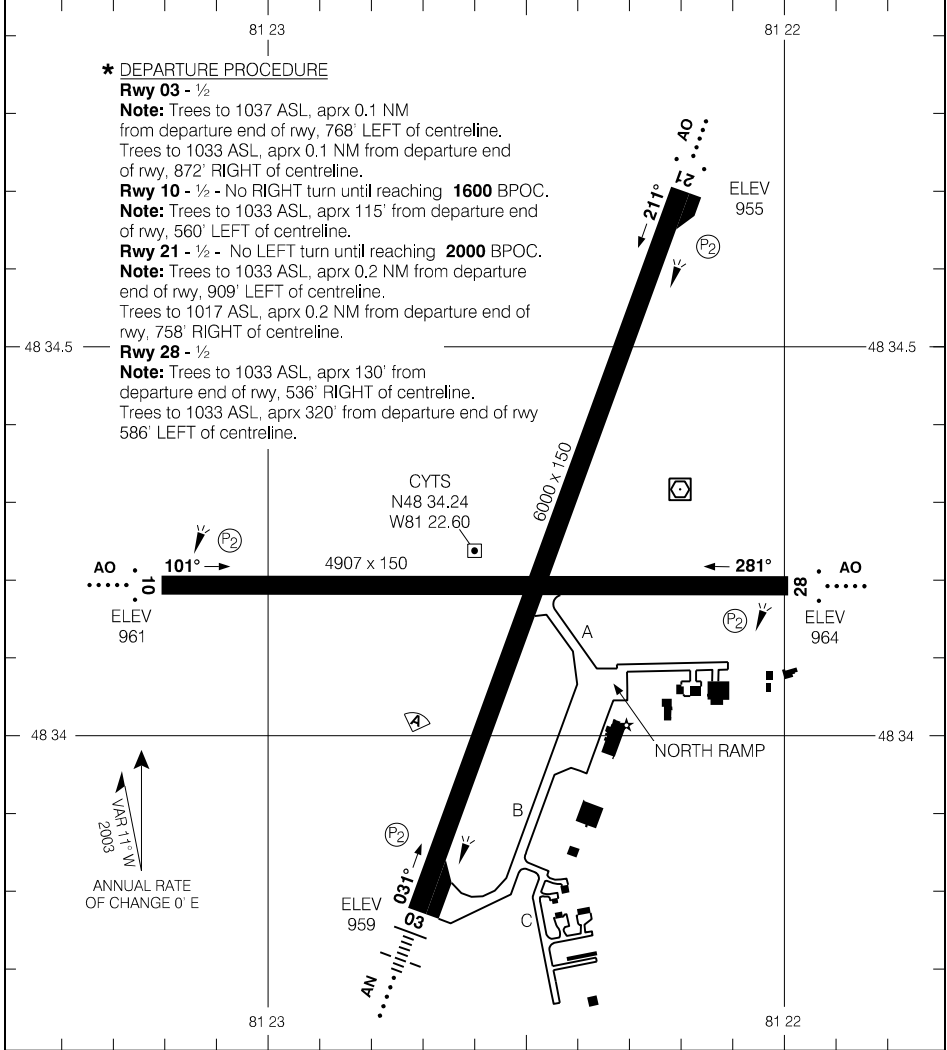
AERODROME CHART

EFF 23 FEB 23

Source of Canadian Civil Aeronautical Data: © 2024 NAV CANADA All rights reserved

AERODROME CHART

ATIS - 124.95						RADIO - 122.3		CTR Toronto - 128.3	
						MF			
DECL	DISTS	03	21	10	28				
TORA		6000	6000	4907	4907				
TODA		6600	6984	5891	5891				
ASDA		6000	6000	4907	4907				
LDA		6000	6000	4907	4907				



Source of Canadian Civil Aeronautical Data: © 2024 NAV CANADA All rights reserved

TAKE-OFF MINIMA

All Rwys: \*

SCALE IN FEET

1000 0 1000 2000

AERODROME CHART

EFF 3 JAN 19

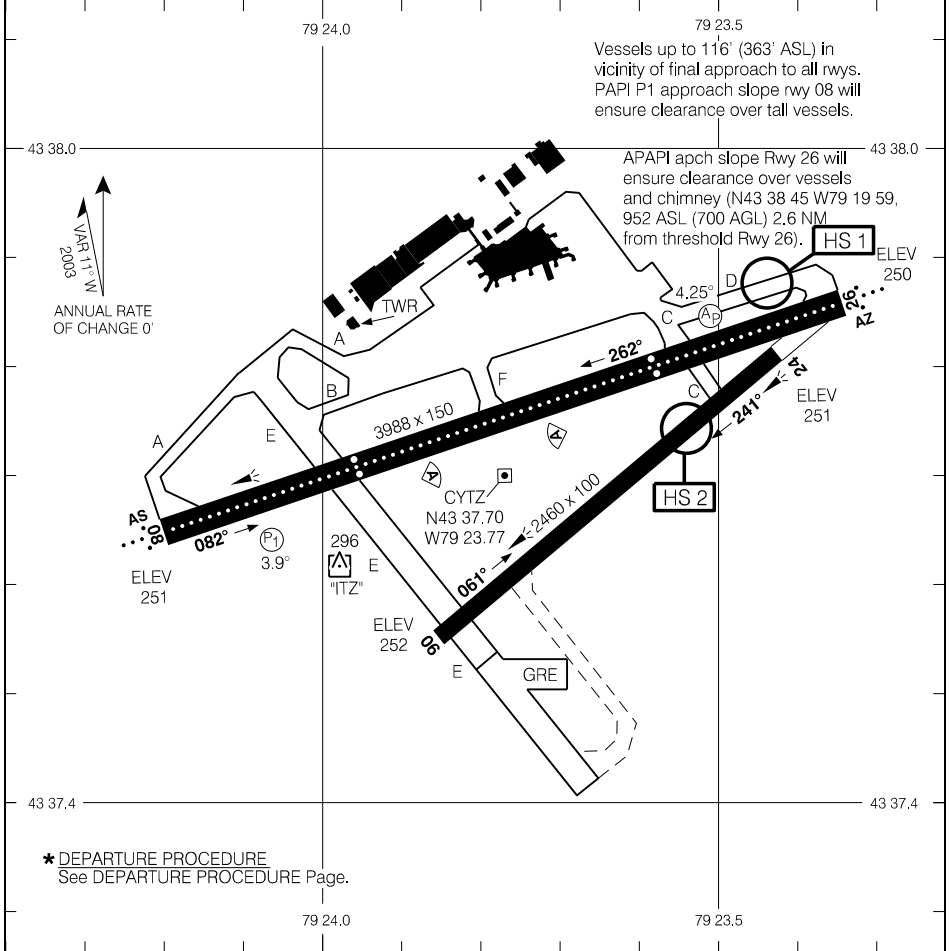
CYTS

CYTZ-AD

TORONTO/BILLY BISHOP TORONTO CITY AIRPORT, ON  
CYTZ

AERODROME CHART

● ATIS - 133.6 ● AWOS - 133.6		● GND - 121.7		● TWR City - 119.2 118.2		TML Toronto - 133.4	
				● TFC - 118.2		● ATF*	
DECL	DISTS	06	24	08	26		
TORA		2460	2460	3988	3988		
TODA		2460	2910	4338	4338		
ASDA		2460	2460	3988	3988		
LDA		2460	2460	3988	3988		



Source of Canadian Civil Aeronautical Data: © 2024 NAV CANADA All rights reserved

★ DEPARTURE PROCEDURE  
See DEPARTURE PROCEDURE Page.

RUNWAY LEVEL OF SERVICE	
RVO	LVO
RWY 08, 26: RVR 1200	NOT AUTHORIZED
TAKE-OFF MINIMA	
Rwys 08, 24, 26: ★ Rwys 06: NOT ASSESSED	
SCALE IN FEET 	

AERODROME CHART

EFF 22 APR 21

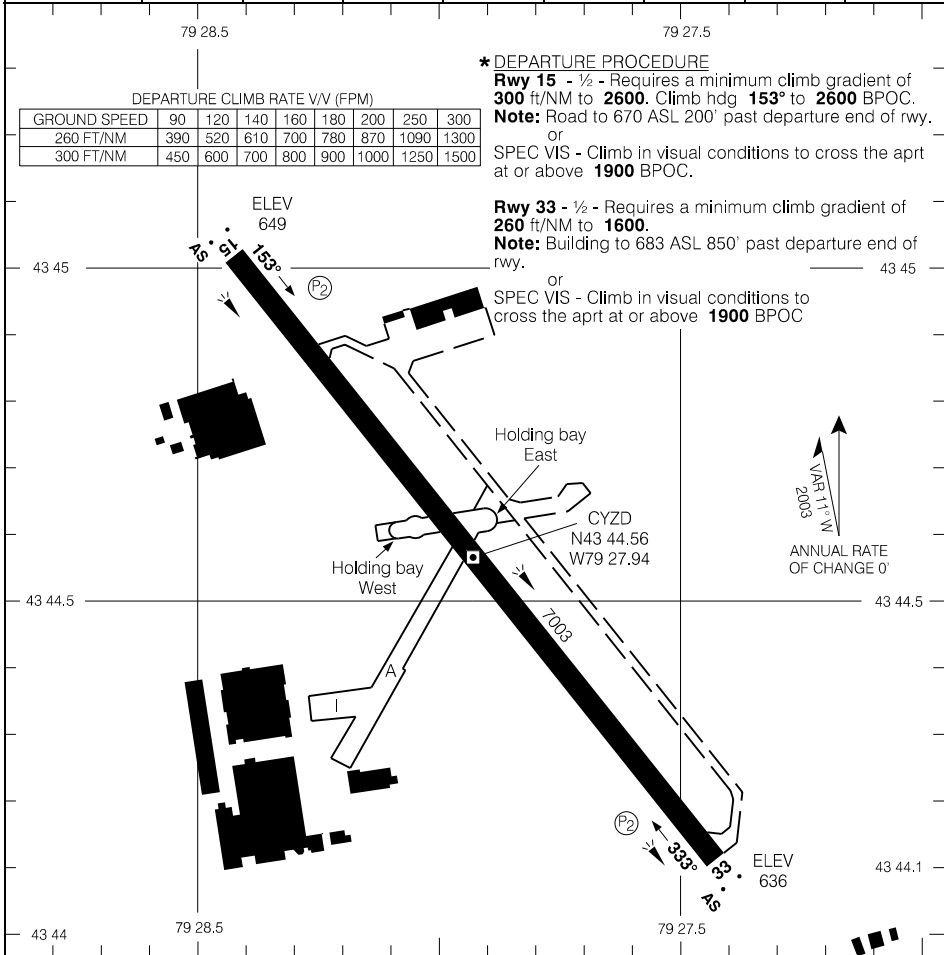
CYTZ

CYTZ-AD

AERODROME CHART

AUTO - 122.97		UNICOM - 126.2		TML Toronto - 133.4	
---------------	--	----------------	--	---------------------	--

DECL DIST	15	33					
TORA	7003	7003					
TODA	7803	7987					
ASDA	7003	7003					
LDA	7003	7003					



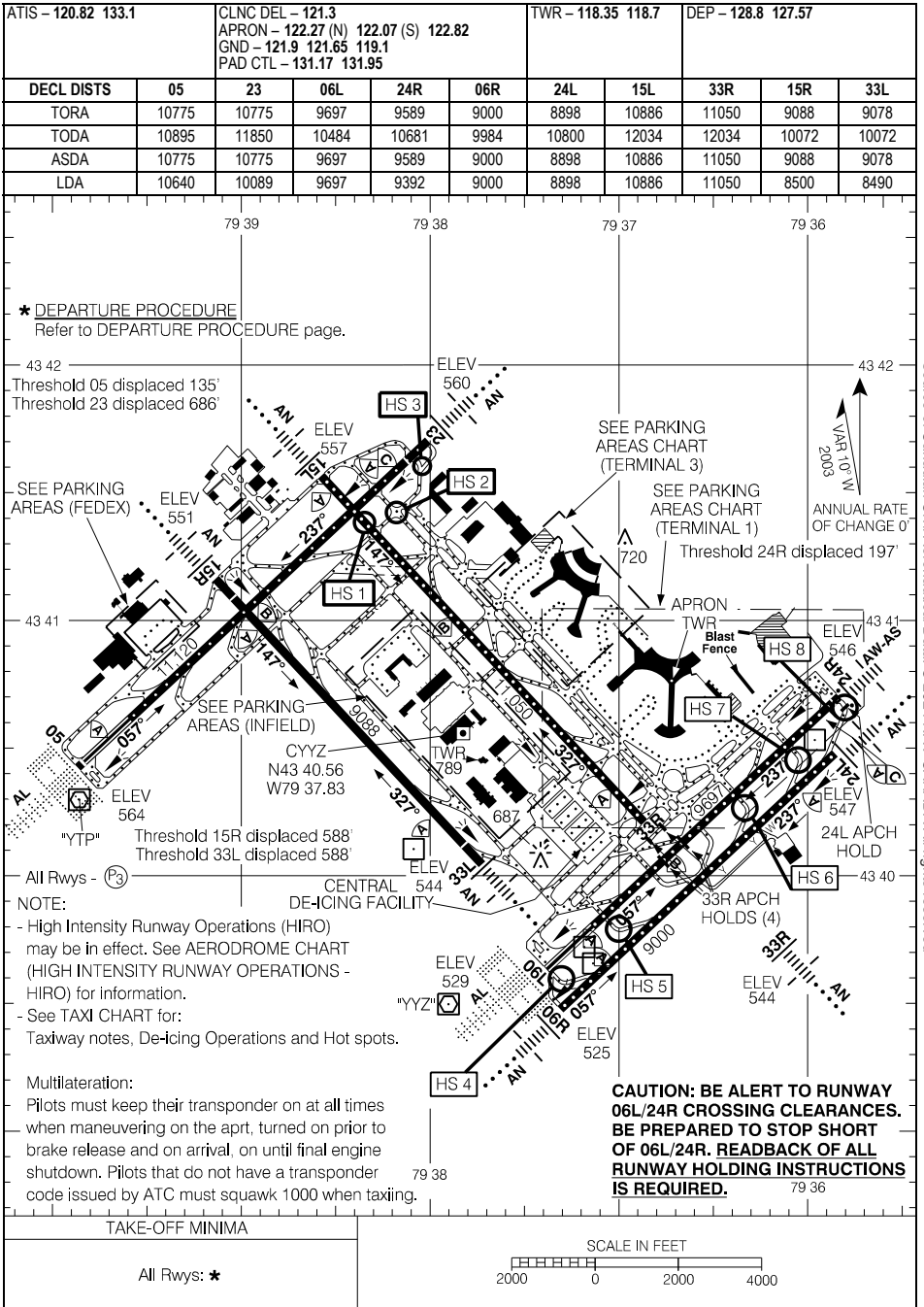
Source of Canadian Civil Aeronautical Data: © 2024 NAV CANADA All rights reserved

RUNWAY LEVEL OF SERVICE	
RVO	LVO
RWY 15, 33: (1/4 sm)	NOT AUTHORIZED
TAKE-OFF MINIMA	
Rwys 15: 33: *	

AERODROME CHART

EFF 2 DEC 21

AERODROME CHART



AERODROME CHART

EFF 10 AUG 23

CYYZ

**AERODROME CHART (HIGH INTENSITY RUNWAY OPERATIONS – HIRO)**

**CYYZ**

<b>LDA for High Intensity Runway Operations</b>				
<b>From threshold rwy:</b>	<b>To exit point</b>	<b>LDA in ft</b>	<b>Preferred exit for med/heavy jet transport</b>	<b>Preferred exit for prop/turboprop transport</b>
05	15R F P H3 15L B	5030 5630 6570 6670 8536 9278	H3	H3
06L	C1 C3	4790 6797	C3	C1
06R	D1 D3 D5	4424 5682 7483	D3 D5	D1
15L	B4 R S B1 B3	4050 5118 6154 6500 8250	B1 B3	B1
15R	F1	6276	F1	F1
23	H3 P F 15R H2 H4 J2	3427 3516 4449 5064 5176 6593 7577	H2 H4	H2
24L	D2 D4 D8	4061 5682 7883	D4 D8	D2
24R	C2 C4	5090 6984	C2 C4	C2
33L	F2 F4 H 05	4860 6060 6680 7424	F2 F4	F2
33R	B3 B1 S/B2 R B4 H 23	2805 4550 4895 5920 6994 9160 9900	B2 B4	B2

Source of Canadian Civil Aeronautical Data: © 2024 NAV CANADA All rights reserved

**CYYZ**

**AERODROME CHART (REDUCED TAKE-OFF RUNS)**

When authorized by ATC, intersection departures are available as follows:

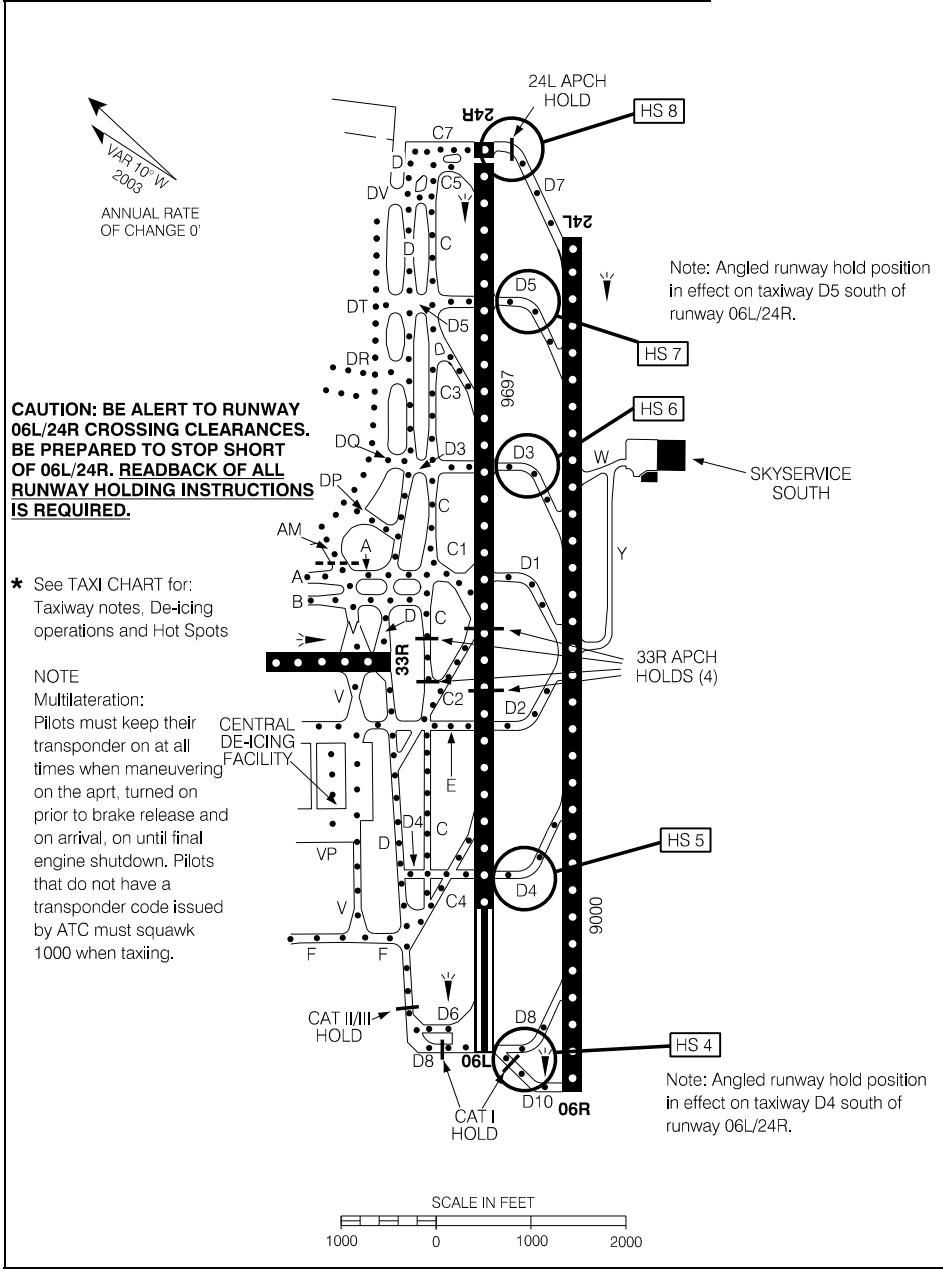
RUNWAY	INTERSECTION	RUNWAY REMAINING
05	J2	8120
	H4	7129
	H6	10512
06L	D4	7763
	C4	7182
06R	D8	7883
	D4	5682
	Y	4401
15L	H	8996
	N	7766
	B4	6841
15R	H	7270
	F4	6633
23	H/J	10246
	B	9058
24L	D5	7381
	Y	4753
	W	6567
24R	D5	7973
	C3	6693
33L	F1	6854
33R	V	10669
	T	9219
	B3	8251

Departures from holding bay inner centerlines rwy 06L/D6, 24R/C5 and 05/H6 subtract 263' from declared distances.

Source of Canadian Civil Aeronautical Data: © 2024 NAV CANADA All rights reserved

ADVISORY CHART

ATIS - 120.82 133.1	CLNC DEL - 121.3 APRON - 122.27 (N) 122.07 (S) 122.82 GND - 121.9 121.65 119.1 PAD CTL - 131.17 131.95	TWR - 118.35 118.7
---------------------	---	--------------------



**CAUTION: BE ALERT TO RUNWAY 06L/24R CROSSING CLEARANCES. BE PREPARED TO STOP SHORT OF 06L/24R. READBACK OF ALL RUNWAY HOLDING INSTRUCTIONS IS REQUIRED.**

★ See TAXI CHART for:  
Taxiway notes, De-icing operations and Hot Spots

NOTE  
Multilateration:  
Pilots must keep their transponder on at all times when maneuvering on the aprt, turned on prior to brake release and on arrival, on until final engine shutdown. Pilots that do not have a transponder code issued by ATC must squawk 1000 when taxiing.

Note: Angled runway hold position in effect on taxiway D5 south of runway 06L/24R.

Note: Angled runway hold position in effect on taxiway D4 south of runway 06L/24R.

Source of Canadian Civil Aeronautical Data: © 2024 NAV CANADA All rights reserved

ADVISORY CHART

EFF 10 AUG 23

CYYZ



## TAXI CHART

**Notes**

Twy "K" is uncontrolled and is restricted to aircraft with wingspans of 41.15m/135ft (B757W) or less and an Aircraft Load Rating of 9.0 or less. Other aircraft may be authorized with prior approval from operator (416) 776-3056.

Discretionary oversteering required for aircraft with wingspans 38m/124ft (B757) or greater:

- Rwy 06L onto "E", "D3" and "D5".
- Rwy 24R onto "D3", "E", "D4" and "D10/D8 southbound".

A340-500/600, A350-900/1000, B777-300, and A380 discretionary oversteering required at all intersections.

Specific aircraft operations plan in effect for aircraft with wingspans 65m/214ft up to 79.9m/262ft. Restrictions in place include;

- No holding short of Runway 06L/24R after exit from Runway 06R/24L.
- Aircraft (as defined above) operations on any parallel taxiway system, such as Alpha-Bravo, Charlie-Delta, or Delta-Victor (Alpha to Echo), restrict operations on adjacent taxiway to aircraft with wingspans less than 36m.
- Strict adherence to taxiway centre line is required all times.
- Discretionary oversteering is required at all intersections.
- No taxiing on apron taxi lane between AJ and AK (between gates C31-C34).
- No taxiing on apron taxi lane between AJ and AT (between gates B15-B18).
- No turns from twy E onto CDF Pads 1 through 6.
- When aircraft on taxilane 5S, strict adherence to centreline. Taxilane 5 between 5A and 5D closed. Taxilane 6 between 6A and 6C closed, remainder of taxilane 6 restricted to aircraft with wingspan less than 36m/118'. Simultaneous use of taxilane 7 & 8, max span 64.9m/213'.
- No taxiing on twy D between twy D4 and twy E.
- No taxiing on twy B between rwy 05/23 and twy J.
- When aircraft taxiing within Holding Bays rwys 06L/24R/05, adjacent parallel taxilane restricted to aircraft with wingspans less than 36m.
- Tow only authorized onto parking stands H1 and H10.

While taxiing on twy V (Pad 1) and twy T (Pad 5) through the CDF strict adherence to the centreline is required. When in contact with ATC use Centre Lane. When in contact with Pad Control or Iceman, use assigned Lane. Pad 1 (twy V) and Pad 5 (twy T) Centre Lane will accommodate aircraft with wingspans 79.9m/261ft and smaller. Aircraft with wingspans less than 36m may use North/South Lanes.

## TAXI CHART

**Hot Spots**

**Note:** HS 4 to 8 - Short distance between parallel runways. Manage your taxi speed. Expect to hold short of parallel runway.

HS 1 – Taxiing northbound on rwy 33R aircraft fail to hold short of and incur on rwy 05/23.

HS 2 – Taxiing northbound on twy B aircraft miss turn onto twy H and incur on rwy 05/23.

HS 3 – Taxiing eastbound on twy H aircraft continue onto twy Q and incur on rwy 23.

HS 4 – Exiting rwy 24L onto twy D8 aircraft fail to hold short of and incur on rwy 06L/24R.

HS 5 – Exiting rwy 24L onto twy D4 aircraft fail to hold short of and incur on rwy 06L/24R.

**Note:** Angled rwy hold position in effect on twy D4 south of rwy 06L/24R.

HS 6 – Exiting rwy 06R onto twy D3 aircraft fail to hold short of and incur on rwy 06L/24R.

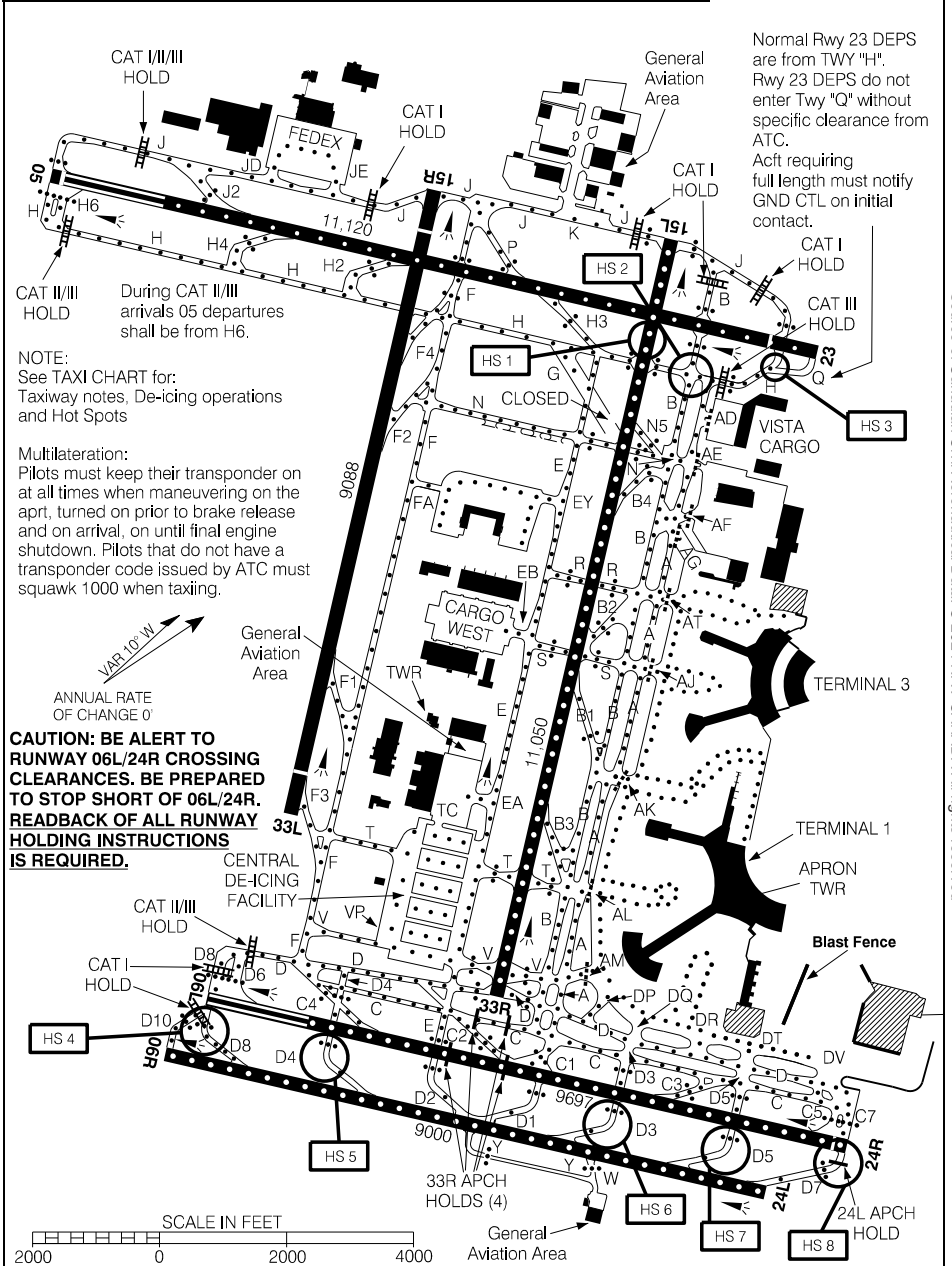
HS 7 – Exiting rwy 06R onto twy D5 aircraft fail to hold short of and incur on rwy 06L/24R.

**Note:** Angled rwy hold position in effect on twy D5 south of rwy 06L/24R.

HS 8 – Taxiing southbound on twy D7 aircraft fail to hold short of the 24L approach hold line and incur on rwy 06R/24L.

TAXI CHART

ATIS - 120.82 133.1	CLNC DEL - 121.3 APRON - 122.27 (N) 122.07 (S) 122.82 GND - 121.9 121.65 119.1 PAD CTL - 131.17 131.95	TWR - 118.35 118.7
---------------------	---	--------------------



Normal Rwy 23 DEPS are from TWY "H". Rwy 23 DEPS do not enter Twy "Q" without specific clearance from ATC. Act requiring full length must notify GND CTL on initial contact.

NOTE:  
See TAXI CHART for:  
Taxiway notes, De-icing operations  
and Hot Spots

Multilateration:  
Pilots must keep their transponder on at all times when maneuvering on the aprt, turned on prior to brake release and on arrival, on until final engine shutdown. Pilots that do not have a transponder code issued by ATC must squawk 1000 when taxiing.

**CAUTION: BE ALERT TO RUNWAY 06L/24R CROSSING CLEARANCES. BE PREPARED TO STOP SHORT OF 06L/24R. READBACK OF ALL RUNWAY HOLDING INSTRUCTIONS IS REQUIRED.**

TAXI CHART

EFF 10 AUG 23

LOW VISIBILITY PROCEDURES

**Low Visibility Procedures (RVR less than 1200 to 600 ft)**

**Application**

These procedures apply to ground movements of aircraft arriving and departing under low visibility conditions. Arrivals and departures below RVR 600 are not authorized. When weather conditions indicate visibility below RVR 1200 is imminent, procedures will be implemented restricting aircraft and vehicle operations on the movement area. The following message will be added to the ATIS broadcast:

**“LOW VISIBILITY PROCEDURES IN EFFECT”**

**General**

**Low Visibility Taxi Routes**

Typical taxi routes are shown on the Low Visibility Taxi Charts. Taxiway surfaces are painted with enhanced yellow and black centerline markings. In addition, taxiways A, C, F, H, J, N, T, P, R, S, V, E, D, B, T1, and T3 aprons are equipped with green centreline lights. Yellow in-set taxiway intersection lights that consist of three lights spaced 1.5 meters apart at 90 degrees to the direction of travel are located at taxiway/taxiway intersections and apron entry/exit points coincident with lighted locations signs. Aircraft may be directed to hold or report by any of these positions.

**Airport Surface Detection Equipment (ASDE)**

Ground radar is used to monitor the position of aircraft operating on the manoeuvring area. In the event of an ASDE failure, ATC may suspend, restrict or terminate low visibility operations.

**Departures**

When low visibility procedures are in effect the Departure runways are 05, 06L and 33R. Intersection take-offs from 06L are not authorized. Intersection take-offs on 33R from Victor Taxiway and on 05 from H6 may be assigned by ATC.

**Sequencing of Aircraft Ground Movements for Take-off**

Do not request start, push back or call for taxi clearance until the reported RVR is greater than:

<b>Aircraft/Pilot Take-off Minima</b>	<b>Minimum RVR for Start</b>
1200 RVR	1000 RVR
600 RVR	600 RVR

**Stop Bar/Guard Light system**

Each taxiway entrance onto runways 05, 06L and 33R is equipped with a stop bar consisting of red in-set lights and red elevated lights located at the taxi holding position. Yellow flashing runway guard lights (wig-wags) are installed at each end of the stop bar. When the red stop bar lights are illuminated, green lead on lights beyond the stop bar are extinguished. When ATC issues a clearance to proceed onto the runway, the red stop bar lights will be extinguished and the green lead on lights beyond the stop bar will be illuminated. The stop bar is reset automatically as the aircraft moves onto the runway.

**“AT NO TIME SHALL A PILOT CROSS AN ILLUMINATED RED STOP BAR”**

**Arrivals**

When low visibility procedures are in effect the Arrival runways are 05 and 06L. For 05, approved exits are Taxiways F (northbound), H3, B, H/J and Q. For 06L, approved exits are Taxiways C1, C3 and C7. Aircraft exiting either runway must proceed beyond the alternating green and yellow centreline lights to ensure the aircraft is clear of the runway and the ILS sensitive area.

Source of Canadian Civil Aeronautical Data: © 2024 NAV CANADA All rights reserved

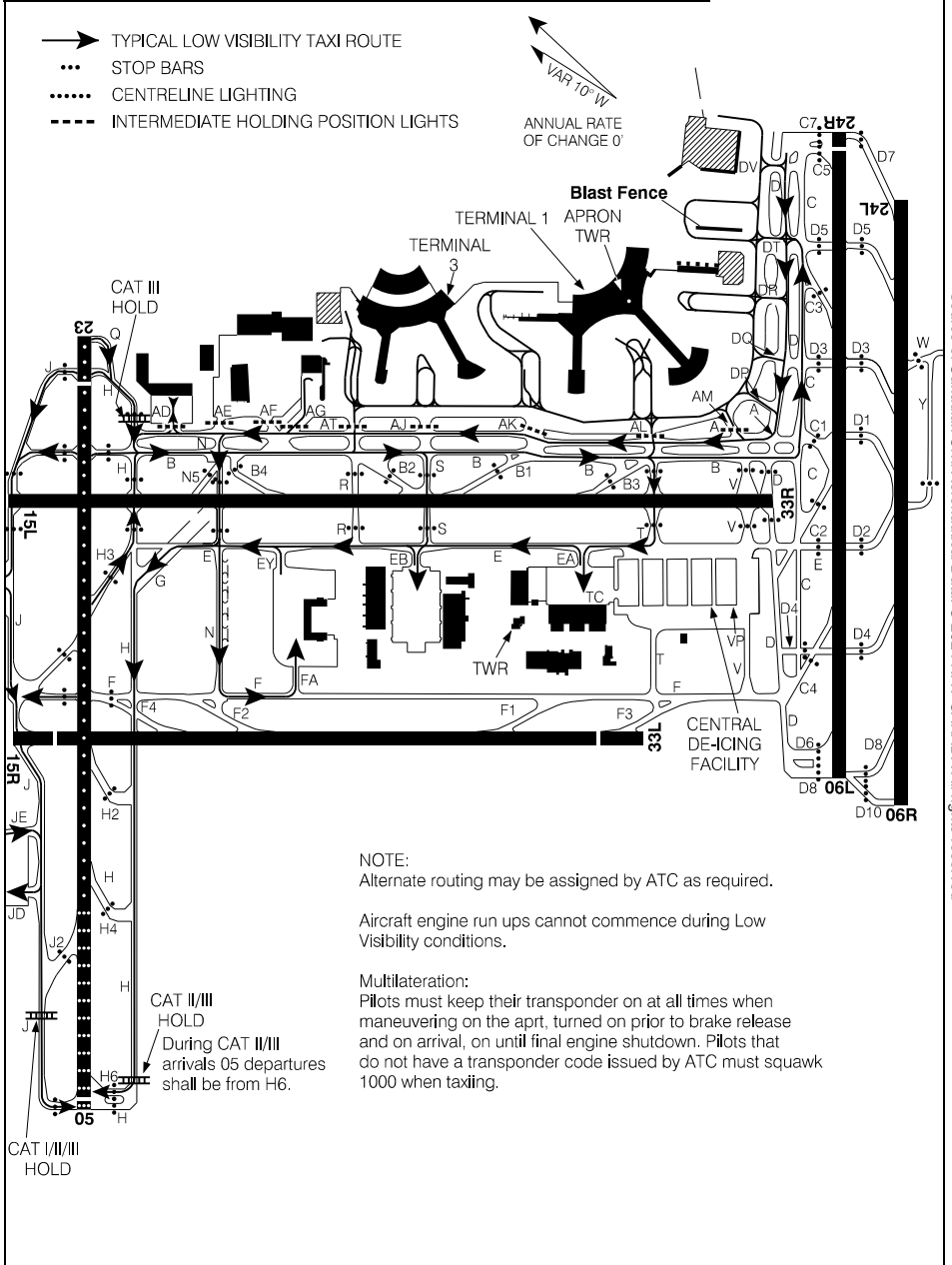
LOW VISIBILITY TAXI CHART

TORONTO/LESTER B. PEARSON INTL. ON

LAND RWY 05, DEPART RWY 05 (RVR LESS THAN 1200 TO 600 FT)

CYYZ

ATIS - 120.82 133.1	CLNC DEL - 121.3 APRON - 122.27 (N) 122.07 (S) 122.82 GND - 121.9 121.65 119.1 PAD CTL - 131.17 131.95	TWR - 118.35 118.7
---------------------	---	--------------------



Source of Canadian Civil Aeronautical Data: © 2024 NAV CANADA All rights reserved

NOTE:  
Alternate routing may be assigned by ATC as required.

Aircraft engine run ups cannot commence during Low Visibility conditions.

Multilateration:  
Pilots must keep their transponder on at all times when maneuvering on the aprt, turned on prior to brake release and on arrival, on until final engine shutdown. Pilots that do not have a transponder code issued by ATC must squawk 1000 when taxiing.

LAND RWY 05, DEPART RWY 05 (RVR LESS THAN 1200 TO 600 FT)

LOW VISIBILITY TAXI CHART

CYYZ

EFF 10 AUG 23

LOW VISIBILITY TAXI CHART

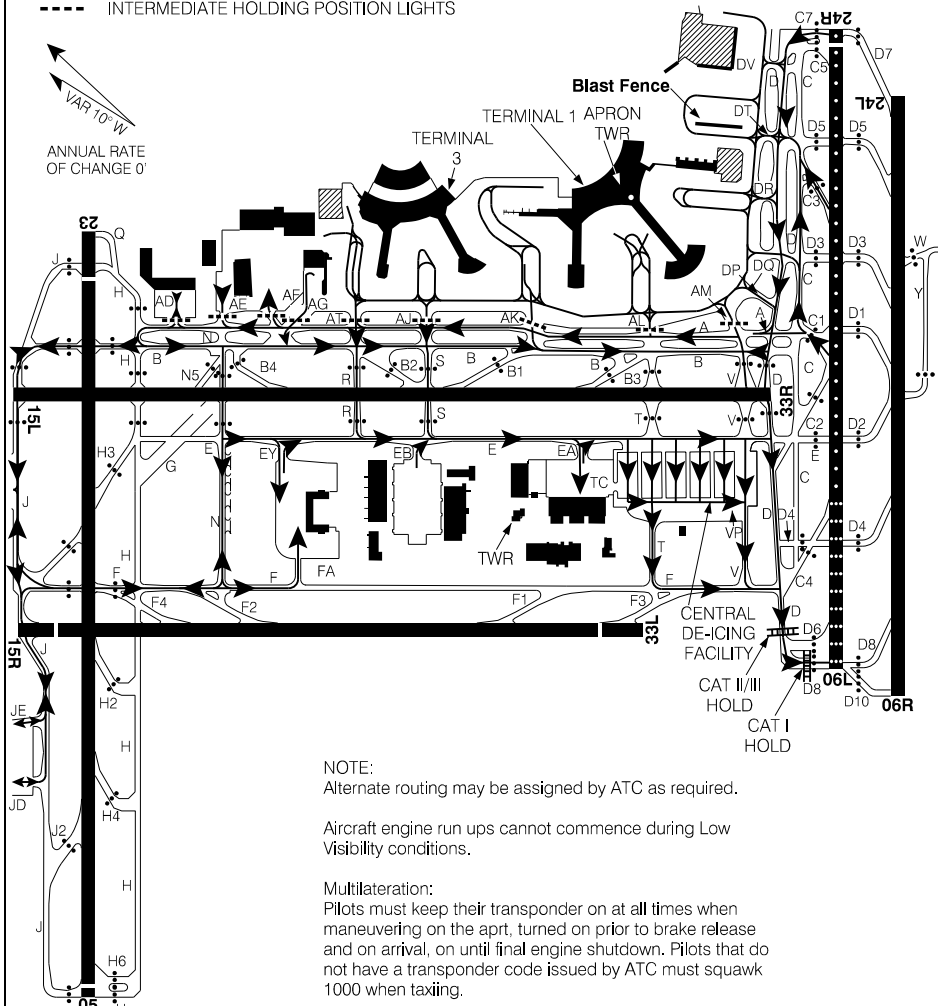
TORONTO/LESTER B. PEARSON INTL, ON

LAND RWY 06L, DEPART RWY 06L (RVR LESS THAN 1200 TO 600 FT)

CYYZ

ATIS - 120.82 133.1	CLNC DEL - 121.3 APRON - 122.27 (N) 122.07 (S) 122.82 GND - 121.9 121.65 119.1 PAD CTL - 131.17 131.95	TWR - 118.35 118.7
---------------------	---	--------------------

- ➔ TYPICAL LOW VISIBILITY TAXI ROUTE
- ... STOP BARS
- ..... CENTRELINE LIGHTING
- INTERMEDIATE HOLDING POSITION LIGHTS



NOTE:  
Alternate routing may be assigned by ATC as required.

Aircraft engine run ups cannot commence during Low Visibility conditions.

Multilateration:  
Pilots must keep their transponder on at all times when maneuvering on the aprt, turned on prior to brake release and on arrival, on until final engine shutdown. Pilots that do not have a transponder code issued by ATC must squawk 1000 when taxiing.

Aircraft exiting at the end of runway 06L on the centreline lighted C7 taxiway, must proceed beyond the alternating green and yellow centreline lights to ensure the aircraft is clear of the runway and the ILS sensitive area.

Source of Canadian Civil Aeronautical Data: © 2024 NAV CANADA All rights reserved

LOW VISIBILITY TAXI CHART

TORONTO/LESTER B. PEARSON INTL, ON

LAND RWY 06L, DEPART RWY 33R (RVR LESS THAN 1200 TO 600 FT)

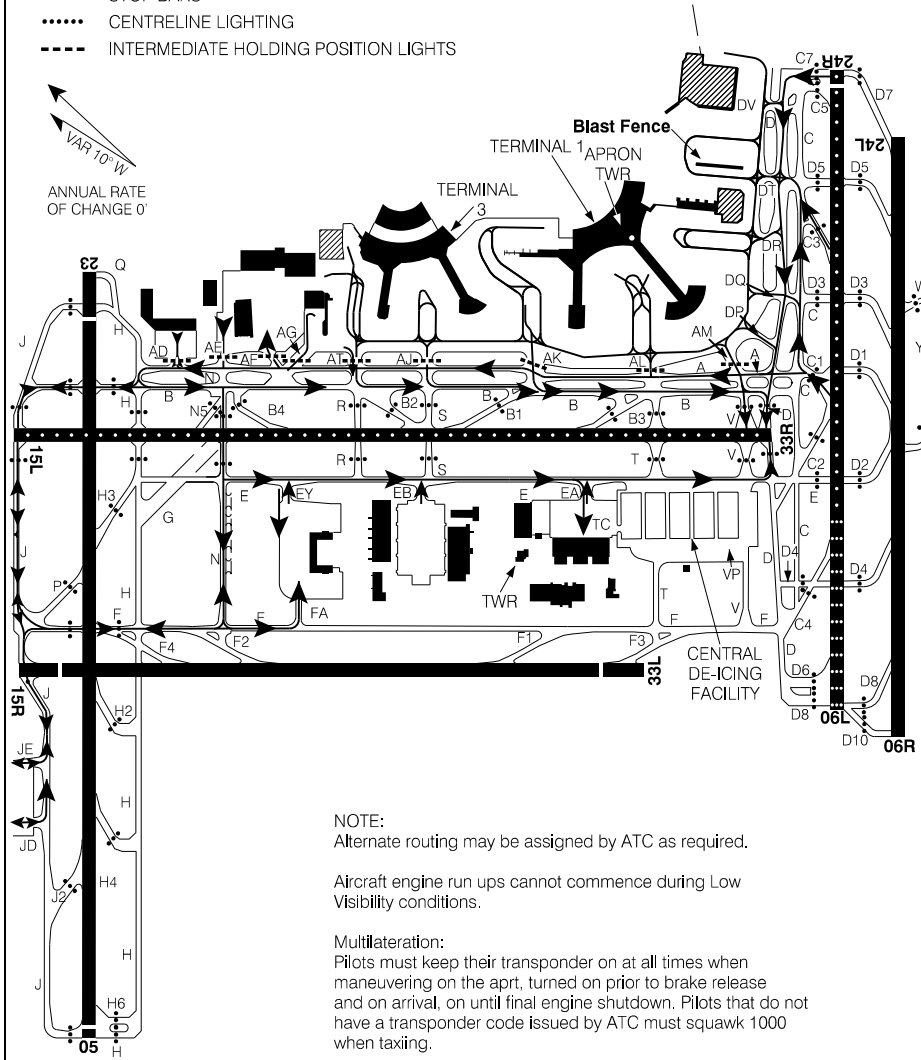
CYYZ

ATIS - 120.82 133.1	CLNC DEL - 121.3 APRON - 122.27 (N) 122.07 (S) 122.82 GND - 121.9 121.65 119.1 PAD CTL - 131.17 131.95	TWR - 118.35 118.7
---------------------	---	--------------------

- TYPICAL LOW VISIBILITY TAXI ROUTE
- ... STOP BARS
- ..... CENTRELINE LIGHTING
- INTERMEDIATE HOLDING POSITION LIGHTS



ANNUAL RATE OF CHANGE 0'



**NOTE:**  
Alternate routing may be assigned by ATC as required.

Aircraft engine run ups cannot commence during Low Visibility conditions.

**Multilateration:**  
Pilots must keep their transponder on at all times when maneuvering on the aprt, turned on prior to brake release and on arrival, on until final engine shutdown. Pilots that do not have a transponder code issued by ATC must squawk 1000 when taxiing.

Aircraft exiting at the end of runway 06L on the centreline lighted C7 taxiway, must proceed beyond the alternating green and yellow centreline lights to ensure the aircraft is clear of the runway and the ILS sensitive area.

Source of Canadian Civil Aeronautical Data: © 2024 NAV CANADA All rights reserved

LAND RWY 06L, DEPART RWY 33R (RVR LESS THAN 1200 TO 600 FT)

LOW VISIBILITY TAXI CHART

CYYZ

EFF 10 AUG 23

## DE-ICING OPERATIONS

## CENTRAL DE-ICING FACILITY (CDF)

**Overview**

All de-icing ops are performed with acft engines oprg, unless otherwise advised by Pad Control or ICEMAN.

## Pad 1 &amp; 5

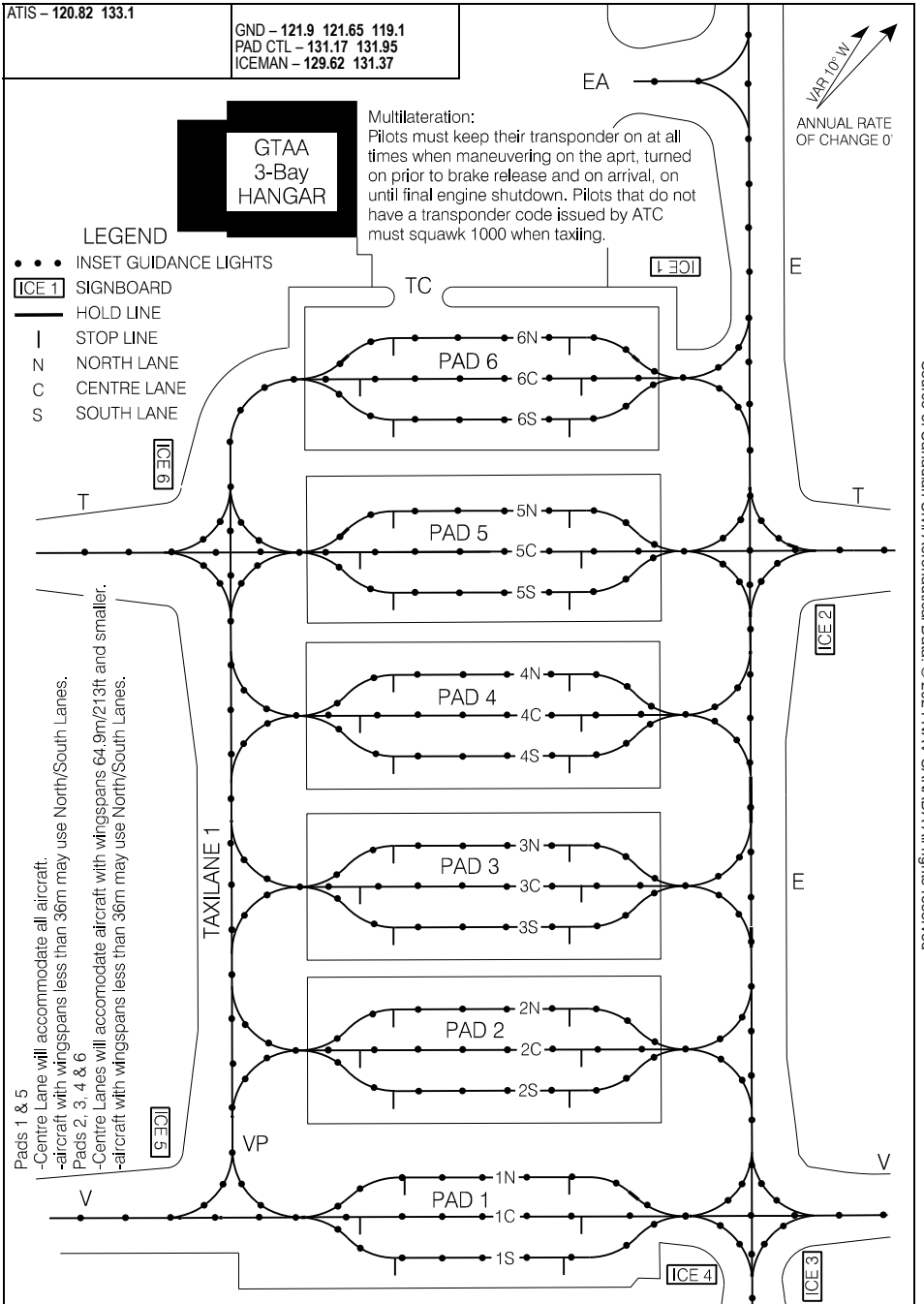
- Centre lane will accommodate all acft.
- Acft with wingspans less than 36m may use North/South lanes.

## Pad 2, 3, 4 &amp; 6

- Centre lanes will accommodate acft with wingspans 64.9m/213ft and smaller.
  - Acft with wingspans less than 36m may use North/South lanes.
1. Prior to departing Parking Position, ctc CLNC DEL/APRON/GND (as applicable) and advise, "ACFT DE-ICING REQUIRED".
  2. On twys T, V and E, hold short of ICE# and when directed by Ground Control monitor Pad Control on 131.17. Follow Pad Control taxi instructions to the entrance of the de-icing pad.
  3. When directed by Pad Control, ctc ICEMAN on the assigned freq. (129.62 or 131.37).
  4. Follow verbal instructions, guidance displays and lights (as applicable) into staging and/or de-icing bays.
  5. Once aircraft is in final stop position, brakes are set and aircraft configured for de-icing, ctc ICEMAN and advise, "BRAKES SET, ACFT CONFIGURED, READY TO DE-ICE". At this time, pass along any specific fluid and/or treatment requirements.
  6. After de-icing, do not move aircraft. Ctc Pad Control on 131.17 when instructed by ICEMAN to obtain taxi instruction.
  7. Follow Pad Control instruction designated exit points. When instructed by Pad Control ctc Ground Control on assigned freq.
  8. Specific aircraft operations plan in effect for aircraft with wingspans 65m/214ft up to 79.9m/262ft. Restrictions in place include:
    - For Central De-icing Facility (CDF) operations, no turns from twy E into any of the de-icing pads are permitted. The only taxi routes permitted for de-icing are via twy T into Pad 5 and via twy V into Pad 1.



CENTRAL DE-ICING FACILITY



Source of Canadian Civil Aeronautical Data: © 2024 NAV CANADA All rights reserved

CENTRAL DE-ICING FACILITY

EFF 24 MAR 22

CYYZ

## ENGINE FAN BLADE ICE SHEDDING PROCEDURES

CYYZ

Single engine taxi operations should not be used during contaminated airfield conditions or when operations require the crossing of active runways. This will enhance safety and reduce the likelihood of engine inlet contamination during active precipitation, while eliminating any requirement to conduct engine-start activities on the airfield.

The completion of aircraft engine run-up for engine fan blade ice shedding must be conducted on taxiway areas as outlined in the Engine Fan Blade Ice Shedding Chart. Strict adherence to the centerline is mandatory during engine fan blade ice shedding. Proper coordination with air traffic control (ATC) (clearance delivery, ground, or tower) is required.

On initial contact with Clearance Delivery (121.3 MHz), flight crews shall advise:

- De-icing requirements
- Run-up requirement prior to take-off
- Duration of run-up (if required)

Subsequently, if engine run-up requirements change, flight crews shall notify ATC as soon as practicable. The Airport Authority will ensure engine fan blade ice shedding areas in use are inspected and treated as required. Should taxiway surface conditions make engine run-up unsafe, flight crews shall coordinate with ATC to have the run-up conducted at the takeoff position.

**Departing Rwy 06L or 06R Ice Shed Area (IS) see chart.**

- IS1 Taxiway F between Taxiway T and Taxiway V.
- IS2 Taxiway D at the Runway 06L CAT II/III hold line.
- IS6 Taxiway B between Taxiway T and Taxiway V.
- IS11 Taxiway D between Runway 33R approach hold line and Taxiway A.

**Departing Rwy 24R or 24L Ice Shed Area (IS) see chart.**

- IS3 Taxiway D between Taxiway D3 and Taxiway D5.
- IS6 Taxiway B between Taxiway T and Taxiway V.
- IS11 Taxiway D between Runway 33R approach hold line and Taxiway A.
- IS12 Taxiway C between Taxiway D3 and Taxiway C3.

**Departing Rwy 23 Ice Shed Area (IS) see chart.**

- IS4 Taxiway A between Taxiway AE and Taxiway H.
- IS8 Taxiway F between Taxiway N and Taxiway FA.
- IS9 Taxiway N between Taxiway F and Taxiway E.

**Departing Rwy 05 Ice Shed Area (IS) see chart.**

- IS1 Taxiway F between Taxiway T and Taxiway V.
- IS5 Taxiway H between Taxiway H4 and Runway 05 CAT III hold line.
- IS8 Taxiway F between Taxiway N and Taxiway FA.
- IS9 Taxiway N between Taxiway F and Taxiway E.
- IS10 Taxiway H between Taxiway H2 and Taxiway H4.

## ENGINE FAN BLADE ICE SHEDDING PROCEDURES

CYYZ

**Departing Rwy 33R Ice Shed Area (IS) see chart.**

- IS1 Taxiway F between Taxiway T and Taxiway V.
- IS6 Taxiway B between Taxiway T and Taxiway V.
- IS11 Taxiway D between Runway 33R approach hold line and Taxiway A.
- IS13 Taxiway V holding short of Taxiway E (west side).

**Departing Rwy 33L Ice Shed Area (IS) see chart.**

- IS1 Taxiway F between Taxiway T and Taxiway V.

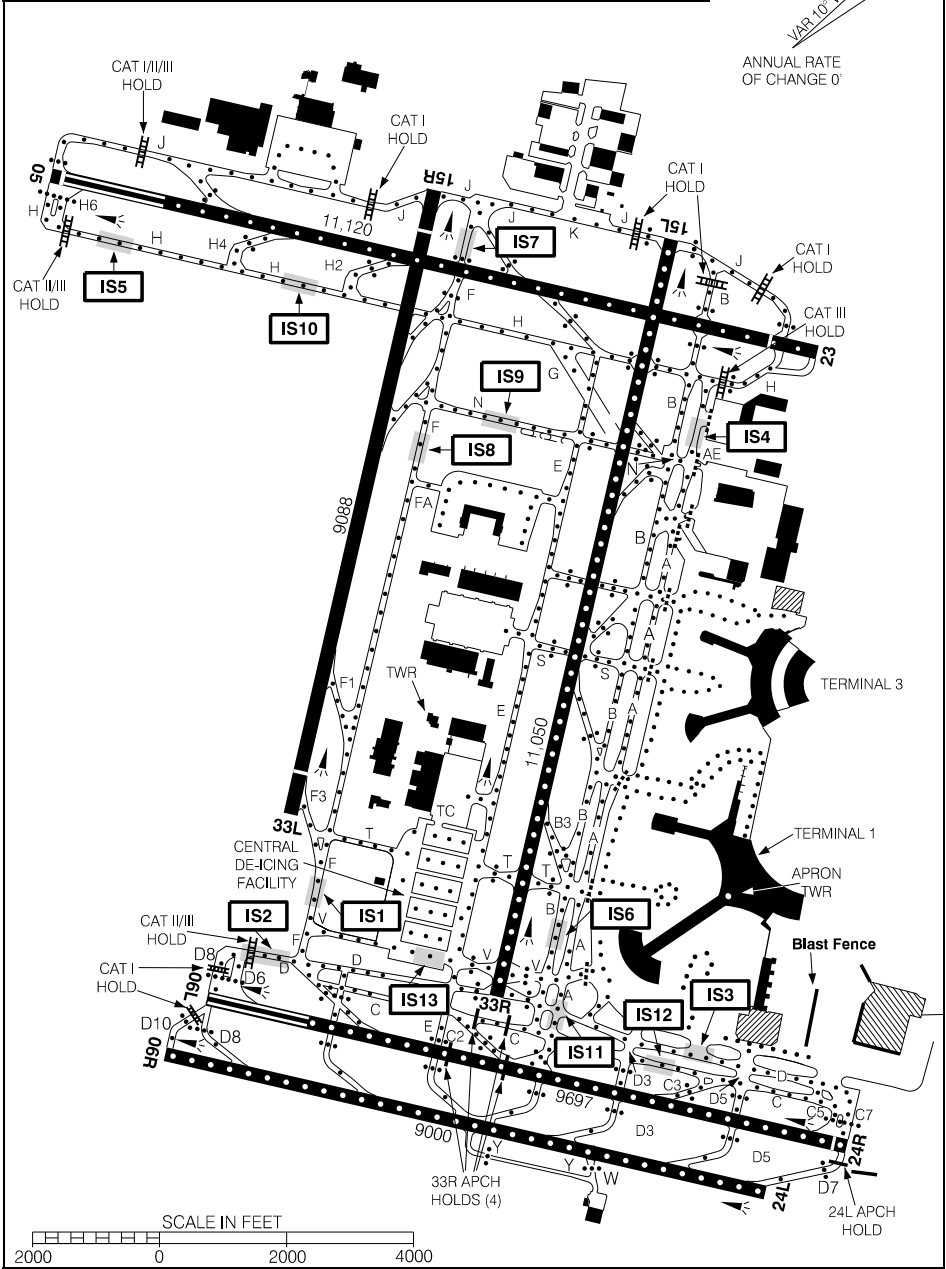
**Departing Rwy 15L Ice Shed Area (IS) see chart.**

- IS4 Taxiway A between Taxiway AE and Taxiway H.
- IS7 Taxiway F between Runway 05/23 and Taxiway J.
- IS9 Taxiway N between Taxiway F and Taxiway E.

**Departing Rwy 15R Ice Shed Area (IS) see chart.**

- IS7 Taxiway F between Runway 05/23 and Taxiway J.
- IS8 Taxiway F between Taxiway N and Taxiway FA.
- IS9 Taxiway N between Taxiway F and Taxiway E.

ATIS - 120.82 133.1 CLNC DEL - 121.3 APRON - 122.27 (N) 122.07 (S) 122.82 GND - 121.9 121.65 119.1 PAD CTL - 131.17 131.95	TWR - 118.35 118.7
--	--------------------



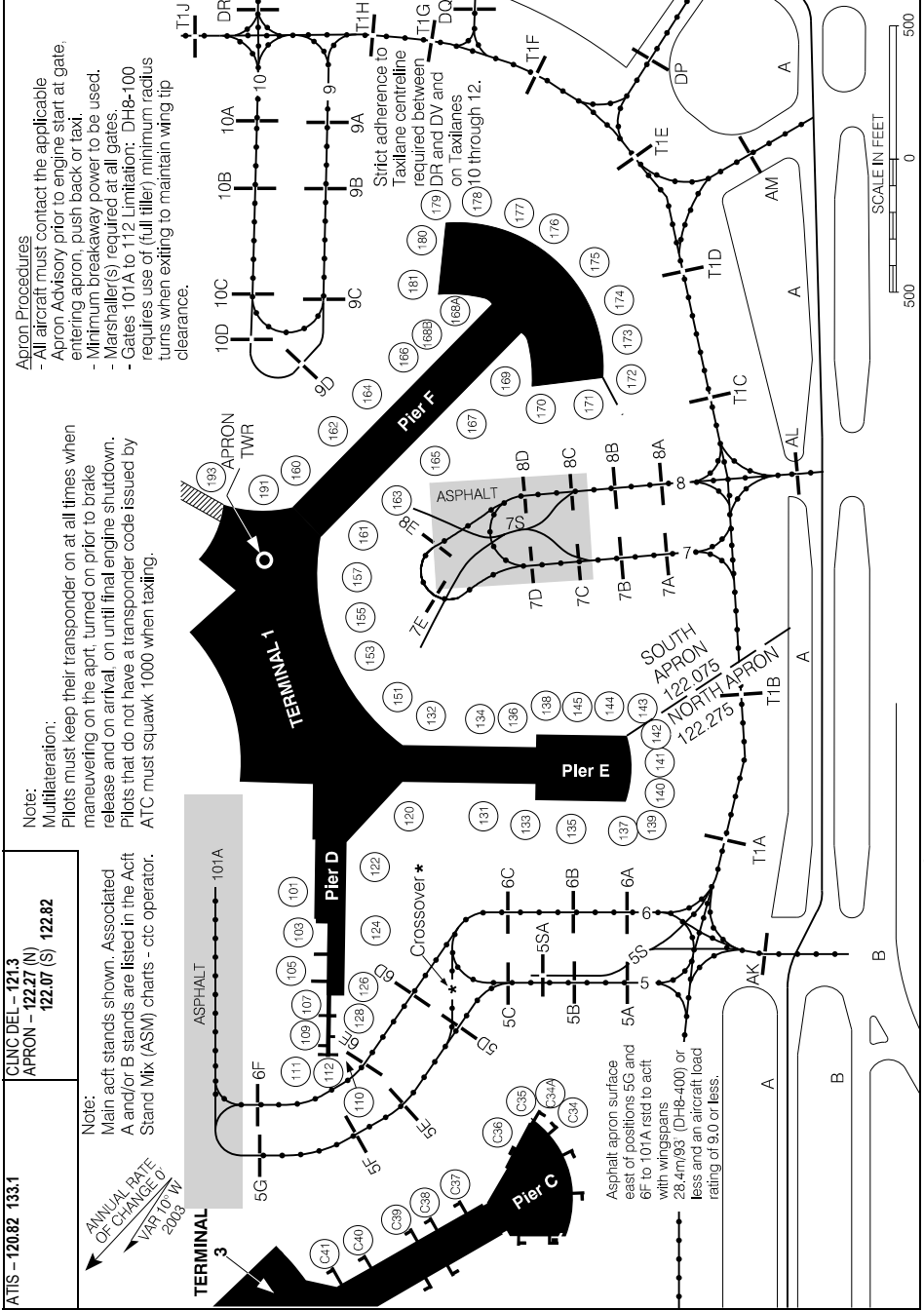
Source of Canadian Civil Aeronautical Data: © 2024 NAV CANADA All rights reserved

ENGINE FAN BLADE ICE SHEDDING PROCEDURES

CYYZ

EFF 10 AUG 23

PARKING AREAS (TERMINAL 1)



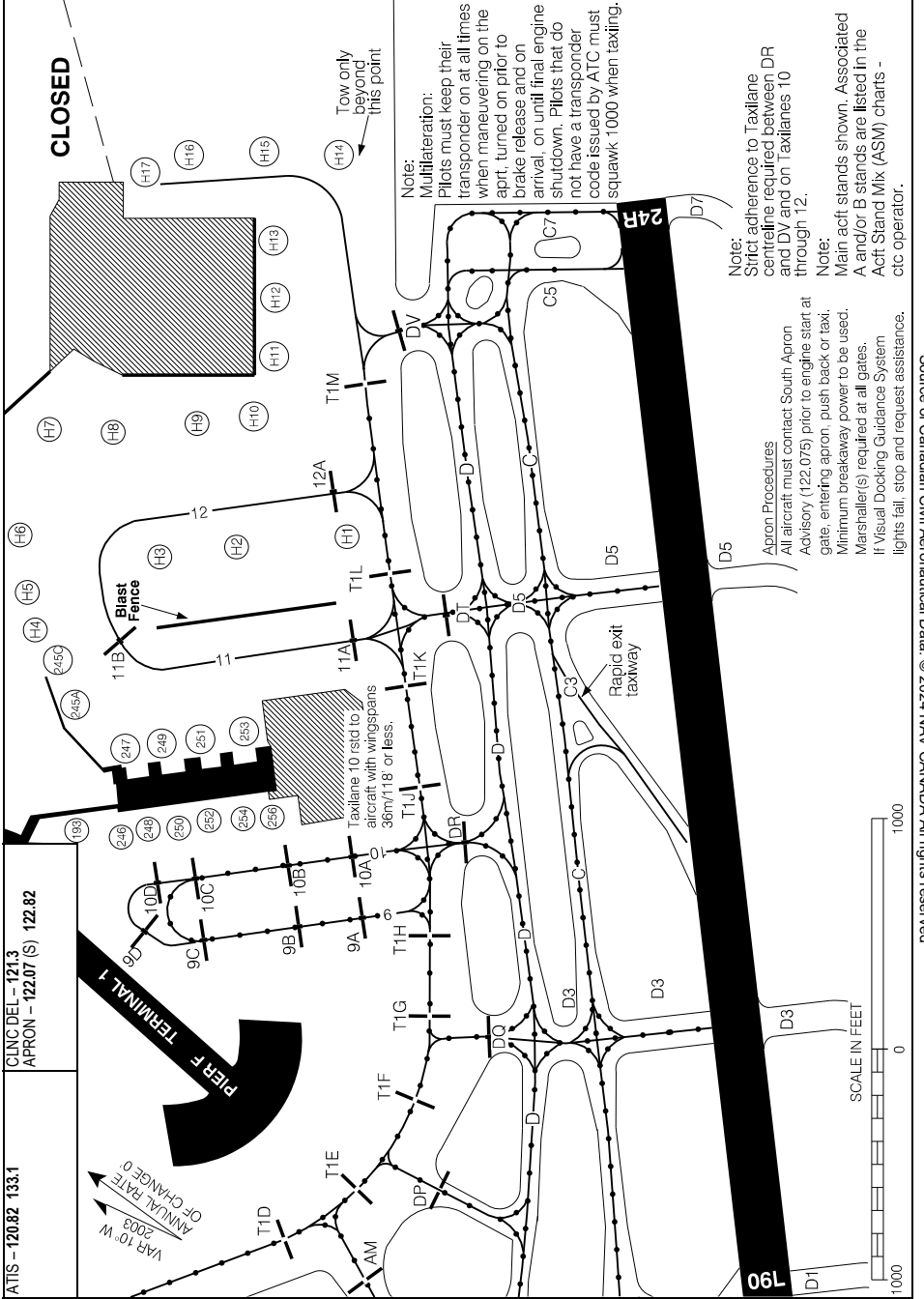
PARKING AREAS (TERMINAL 1)

EFF 20 APR 23

CYYZ

Source of Canadian Civil Aeronautical Data: © 2024 NAV CANADA All rights reserved

PARKING AREAS (TERMINAL 1 EAST HOLD)

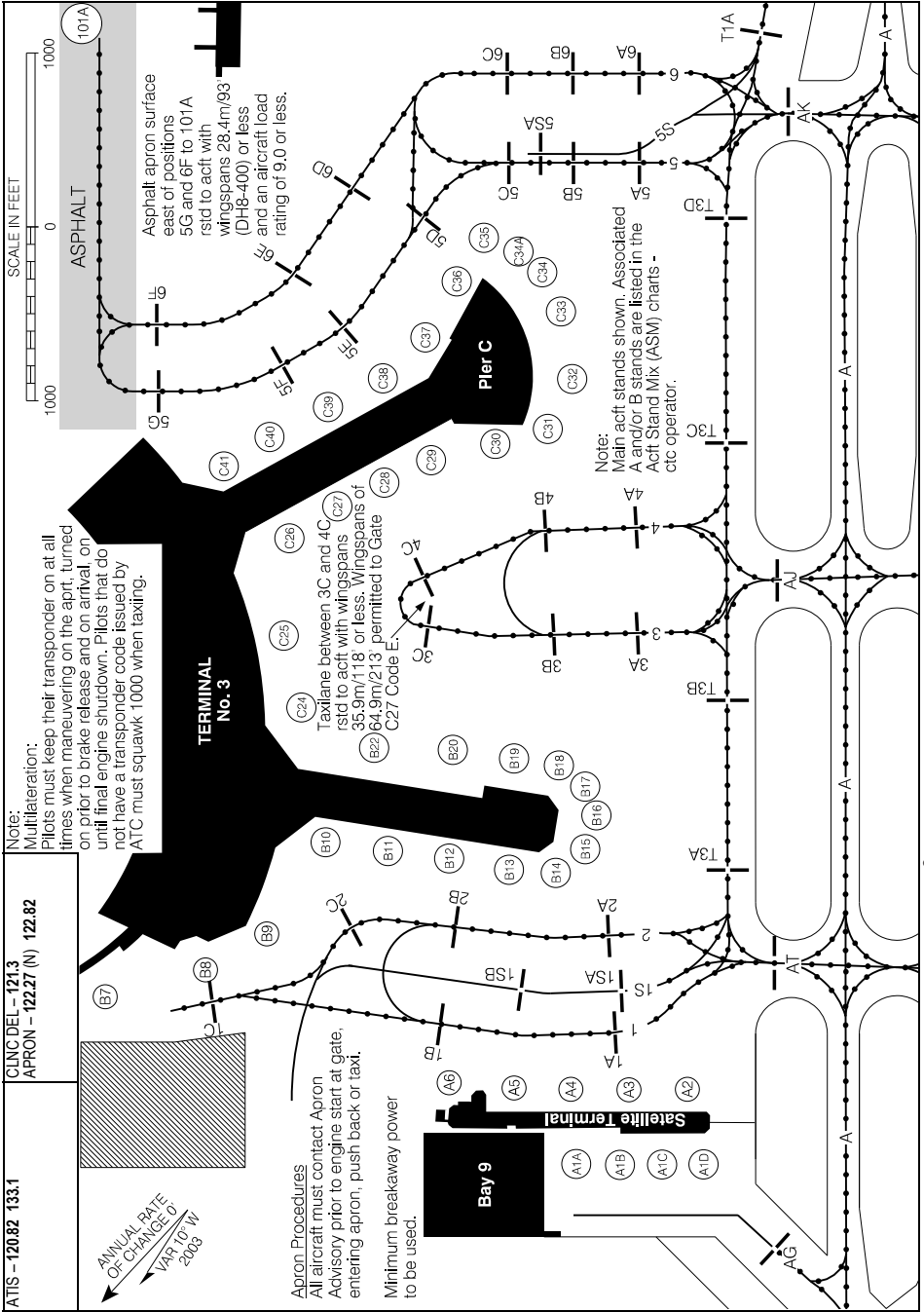


Source of Canadian Civil Aeronautical Data: © 2024 NAV CANADA All rights reserved

PARKING AREAS (TERMINAL 1 EAST HOLD)

EFF 21 MAR 24

PARKING AREAS (TERMINAL 3)



Source of Canadian Civil Aeronautical Data: © 2024 NAV CANADA All rights reserved

PARKING AREAS (TERMINAL 3)

EFF 30 NOV 23

CYYZ

TAXILANE LIMITATIONS

Taxilane	Taxilane Segment	Acft Code/ Limitation	Max Wingspan	Comments
Pier A North	Between AG and Gate A1A	DH8-400	28.4m/93'	
1	Between AT & Stand B8	C	36m/118'	
	Between Stand B8 & Stand B7D	DH8-400	28.4m/93'	
1S	Between AT and Hangar	E	65m/213'	
2	Between AT and Hangar	D	51.9m/170'	
2	Between 2C & Stand B8	C	36m/118'	
1 / 2	1B/2B Radius	C	36m/118'	
3	Between AJ & 3B	E	65m/213'	
	Between 3B & 3C	C	36m/118'	Code E to Stand C29 & C27
4	Between AJ & 4B	E	65m/213'	
	Between 4B & 4C	C	36m/118'	Code E to Stand C29 & C27
3 / 4	3B/4B Radius	D	51.9m/170'	
	3C/4C Radius	C	36m/118'	
N/S	Between AT & AK	E	65m/213'	
5	Between AK & 5E	E	65m/213'	AK to 5D closed when Lane 5S in use.
	Between 5E & 5G	D	51.9m/170'	
5S	Between AK & Stand C35	F	79.9m/262'	A380 only. Strict Adherence to C/L. Closes Lane 5A-5D. Lane 6 between 6A and 6C closed, remainder of Lane 6 restricted to Code C or smaller.
5-6	Crossover	E	65m/213'	Closed when Lane 5S in use
6	Between AK & 6C	E	65m/213'	Code E allowed to Stand 124. AK to 6C closed when Lane 5S in use.
	Between 6C & 6D	C	36m/118'	Code E allowed to Stand 124. No code E push tail East onto Lane 6 from Stand 124.
	Between 6D & 6F	C	36m/118'	
	Between 6F & Stand 101	DH8-400	28.4m/93'	
5 / 6	5C/6C Radius	E	65m/213'	No B777 due to Jet Blast
	5G/6F Radius	C	36m/118'	
7	Between AL & 7D	F	79.9m/262'	Simultaneous use of lane 7 & 8, Max span 64.9m/213', Code E
	Between 7D & 7E	C	36m/118'	
8	Between AL & 8D	F	79.9m/262'	Simultaneous use of lane 7 & 8, Max span 64.9m/213', Code E
	Between 8D & 8E	C	36m/118'	
7 / 8	7D/8D Radius	F	79.9m/262'	
	7E/8E Radius	C	36m/118'	
7S	Between 7C & 7S	E	65m/213'	
	Between 8C & 7S	E	65m/213'	
	Between 7S & 151	E	65m/213'	No 77W/773, Closes Taxilane 7 & 8 beyond 7C/8C.
	Between 7S & 161A	E	65m/213'	Closes Taxilane 7 & 8 beyond 7C/8C.
N/S	Between AK & AM	F	79.9m/262'	
9	Between DR & 9C	E	65m/213'	
	Between 9C & 9D	C	36m/118'	

Source of Canadian Civil Aeronautical Data: © 2024 NAV CANADA All rights reserved

TAXILANE LIMITATIONS

EFF 15 JUN 23

CYYZ

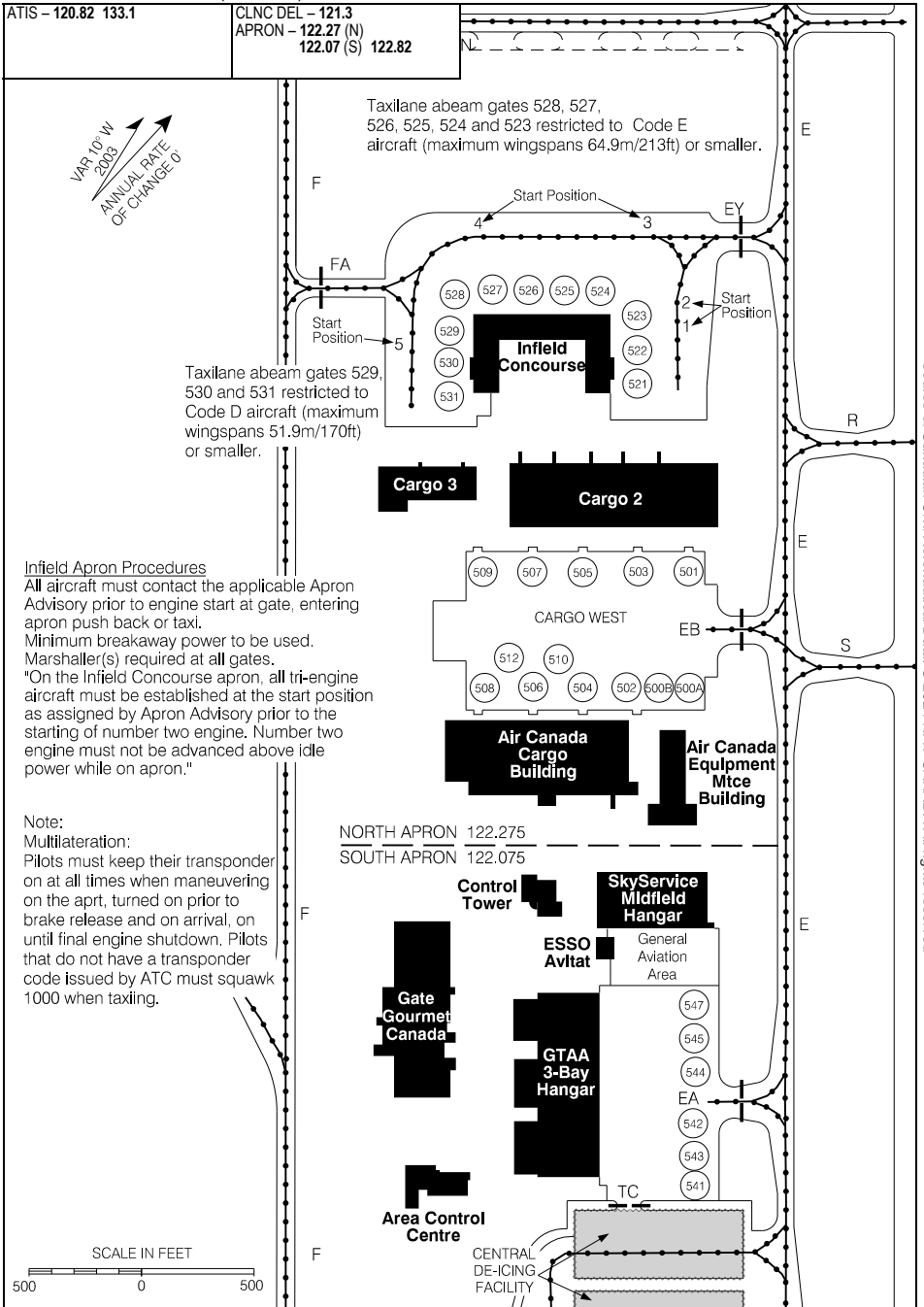


TAXILANE LIMITATIONS

Taxilane	Taxilane Segment	Acft Code/ Limitation	Max Wingspan	Comments
10	Between DR & 10D	C	36m/118'	
9 / 10	9C/10C Radius	C	36m/118'	
	9D/10D Radius	C	36m/118'	
E/W	Between AM & DV	F	79.9m/262'	Strict adherence to C/L
11	Between DT & H4	E	65m/213'	Strict adherence to C/L
12	Between H1/H10 & H4	E	65m/213'	Strict adherence to C/L
E/W	Between DV & H12B	E	65m/213'	
E/W/N/S	Between H12B & H17	E	65m/213'	Tow Operations Only

Source of Canadian Civil Aeronautical Data: © 2024 NAV CANADA All rights reserved

**PARKING AREAS (INFIELD)**



ATIS - 120.82 133.1  
 CLNC DEL - 121.3  
 APRON - 122.27 (N)  
 122.07 (S) 122.82

VAS 10° W  
 2003  
 ANNUAL RATE  
 OF CHANGE 0

Taxiway abeam gates 528, 527, 526, 525, 524 and 523 restricted to Code E aircraft (maximum wingspans 64.9m/213ft) or smaller.

Taxiway abeam gates 529, 530 and 531 restricted to Code D aircraft (maximum wingspans 51.9m/170ft) or smaller.

Infield Apron Procedures

All aircraft must contact the applicable Apron Advisory prior to engine start at gate, entering apron push back or taxi.  
 Minimum breakaway power to be used.  
 Marshaller(s) required at all gates.  
 "On the Infield Concourse apron, all tri-engine aircraft must be established at the start position as assigned by Apron Advisory prior to the starting of number two engine. Number two engine must not be advanced above idle power while on apron."

Note:  
 Multilateration:  
 Pilots must keep their transponder on at all times when maneuvering on the aprt, turned on prior to brake release and on arrival, on until final engine shutdown. Pilots that do not have a transponder code issued by ATC must squawk 1000 when taxiing.

NORTH APRON 122.275  
 SOUTH APRON 122.075

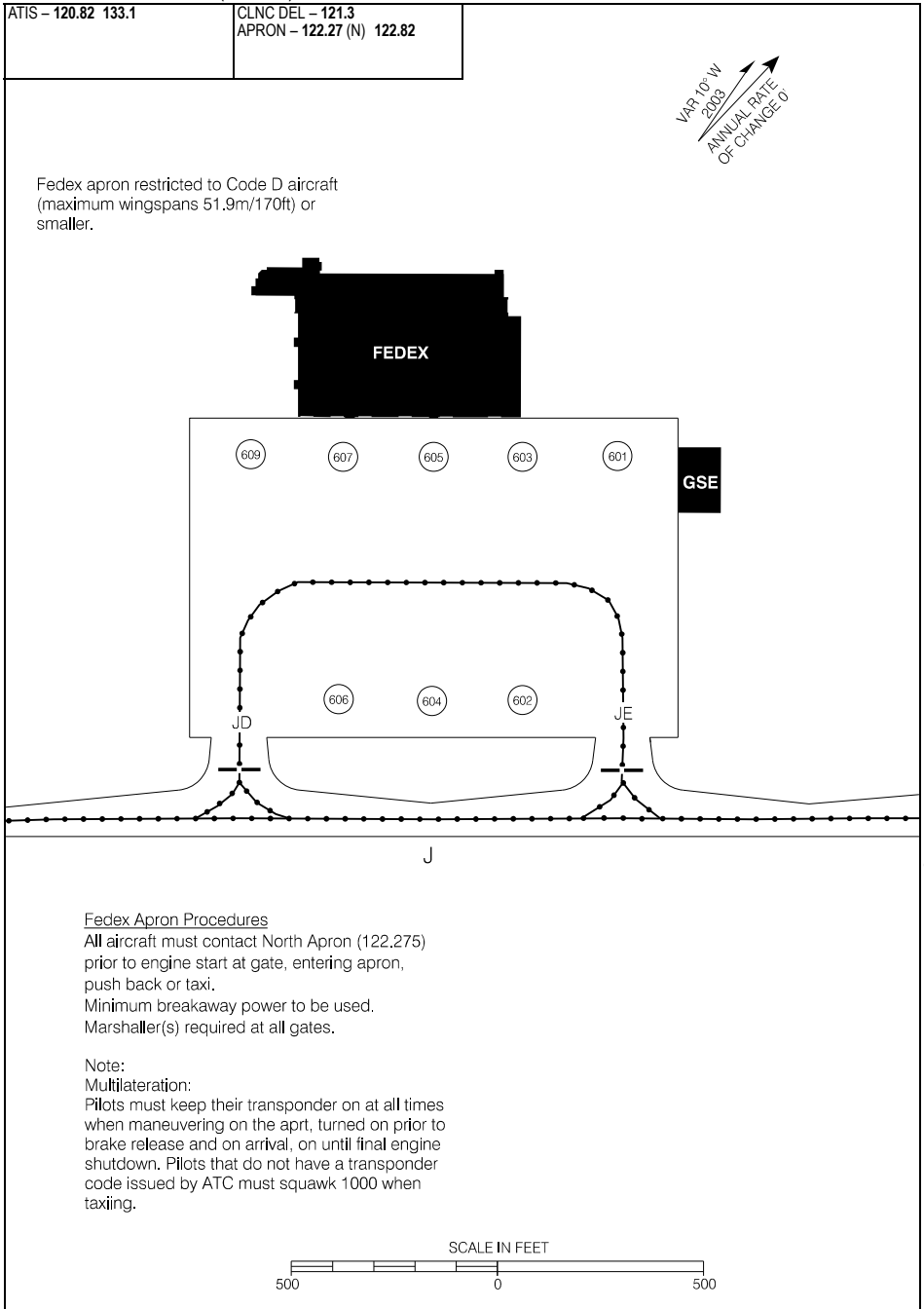
Source of Canadian Civil Aeronautical Data: © 2024 NAV CANADA All rights reserved

**PARKING AREAS (INFIELD)**

EFF 15 JUN 23

CYYZ

**PARKING AREAS (FEDEX)**



Fedex Apron Procedures  
 All aircraft must contact North Apron (122.275)  
 prior to engine start at gate, entering apron,  
 push back or taxi.  
 Minimum breakaway power to be used.  
 Marshaller(s) required at all gates.

Note:  
 Multilateration:  
 Pilots must keep their transponder on at all times  
 when maneuvering on the aprt, turned on prior to  
 brake release and on arrival, on until final engine  
 shutdown. Pilots that do not have a transponder  
 code issued by ATC must squawk 1000 when  
 taxiing.

SCALE IN FEET

500 0 500

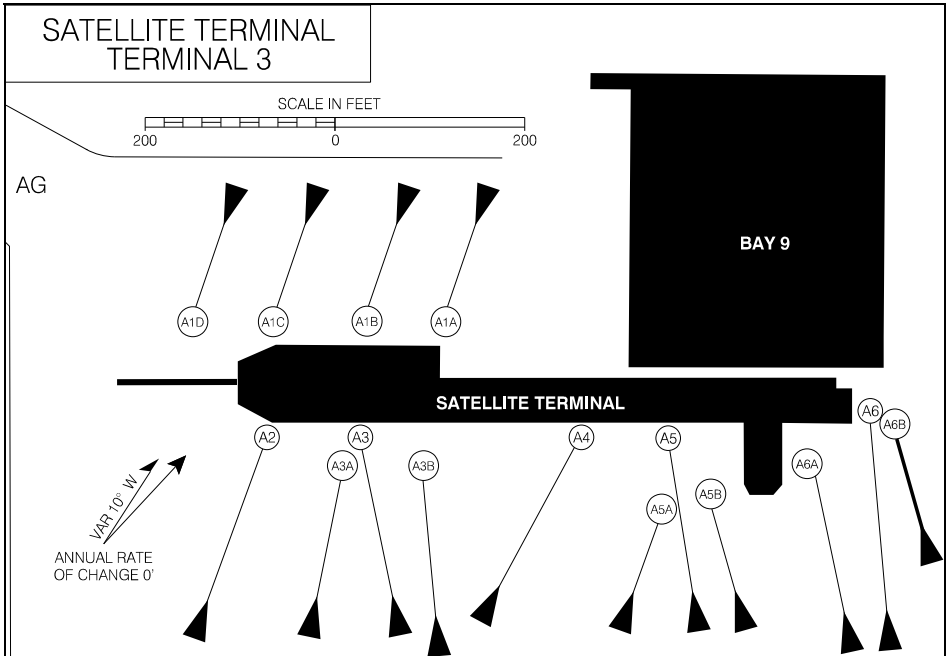
Source of Canadian Civil Aeronautical Data: © 2024 NAV CANADA All rights reserved

**PARKING AREAS (FEDEX)**

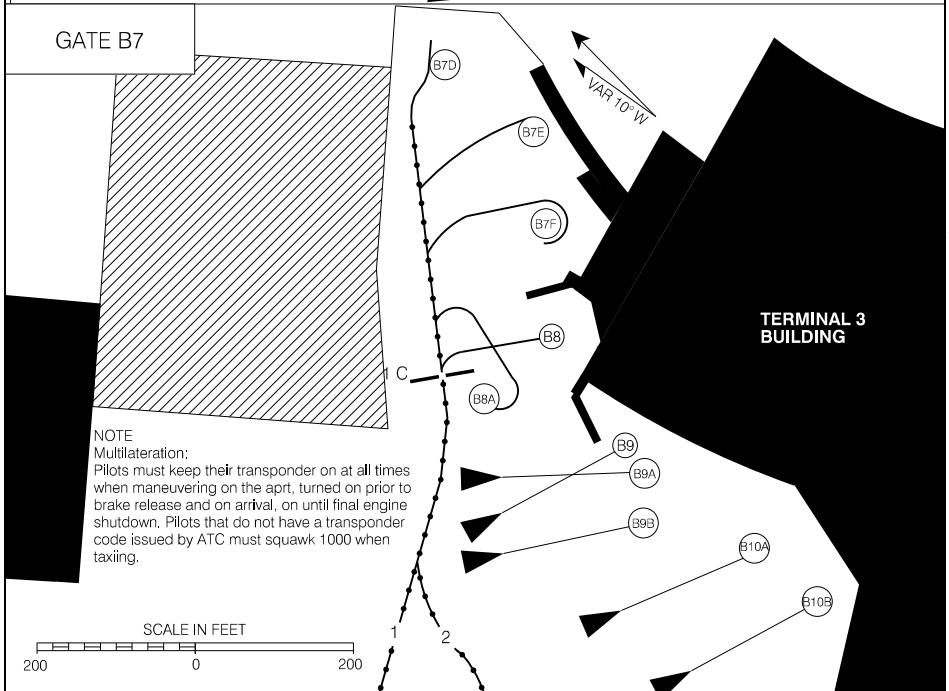
EFF 21 MAY 20

**CYYZ**

COMMUTER PARKING AREAS



Source of Canadian Civil Aeronautical Data: © 2024 NAV CANADA All rights reserved



COMMUTER PARKING AREAS

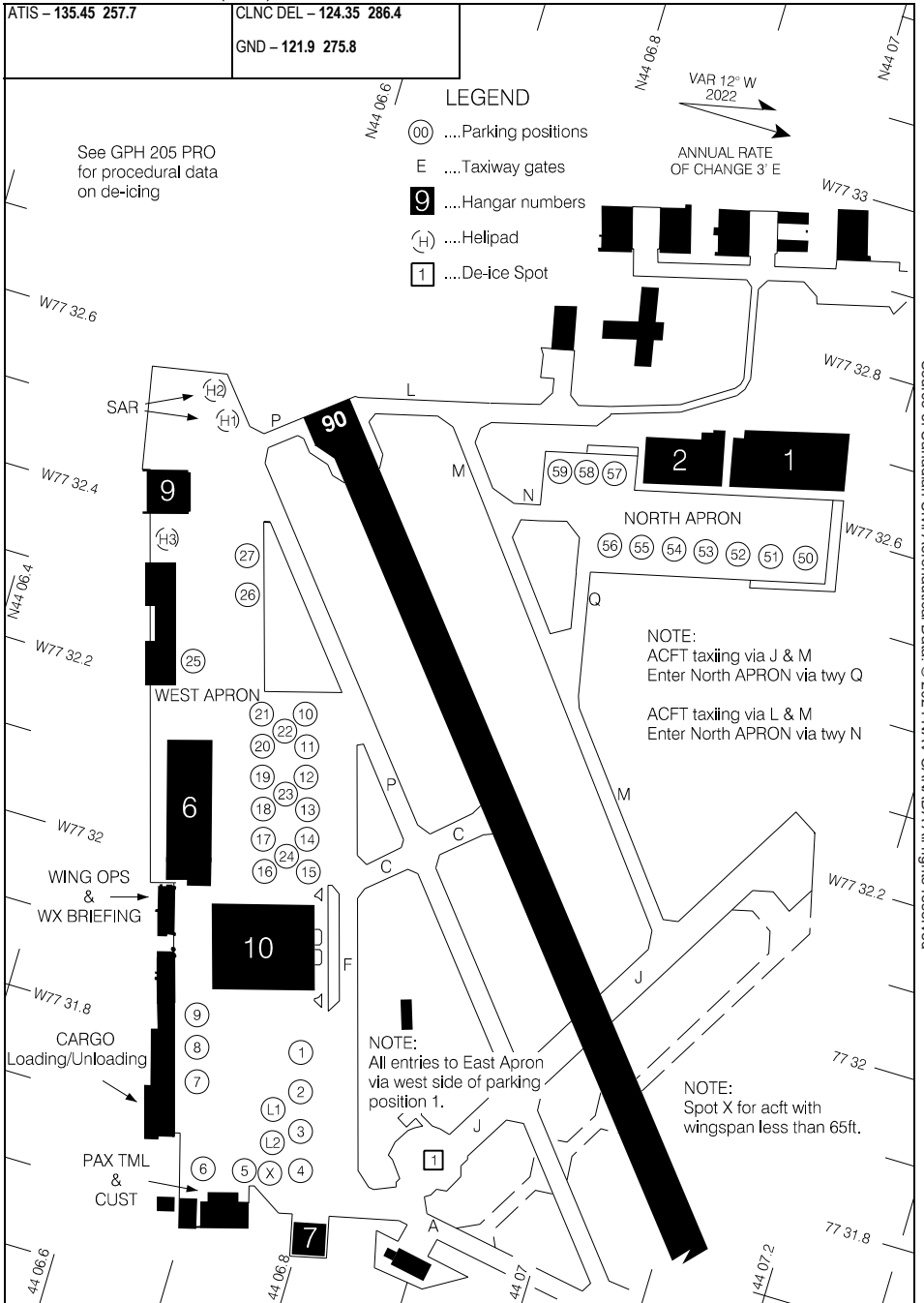
EFF 12 AUG 21

CYYZ





**PARKING AREAS (DND)**



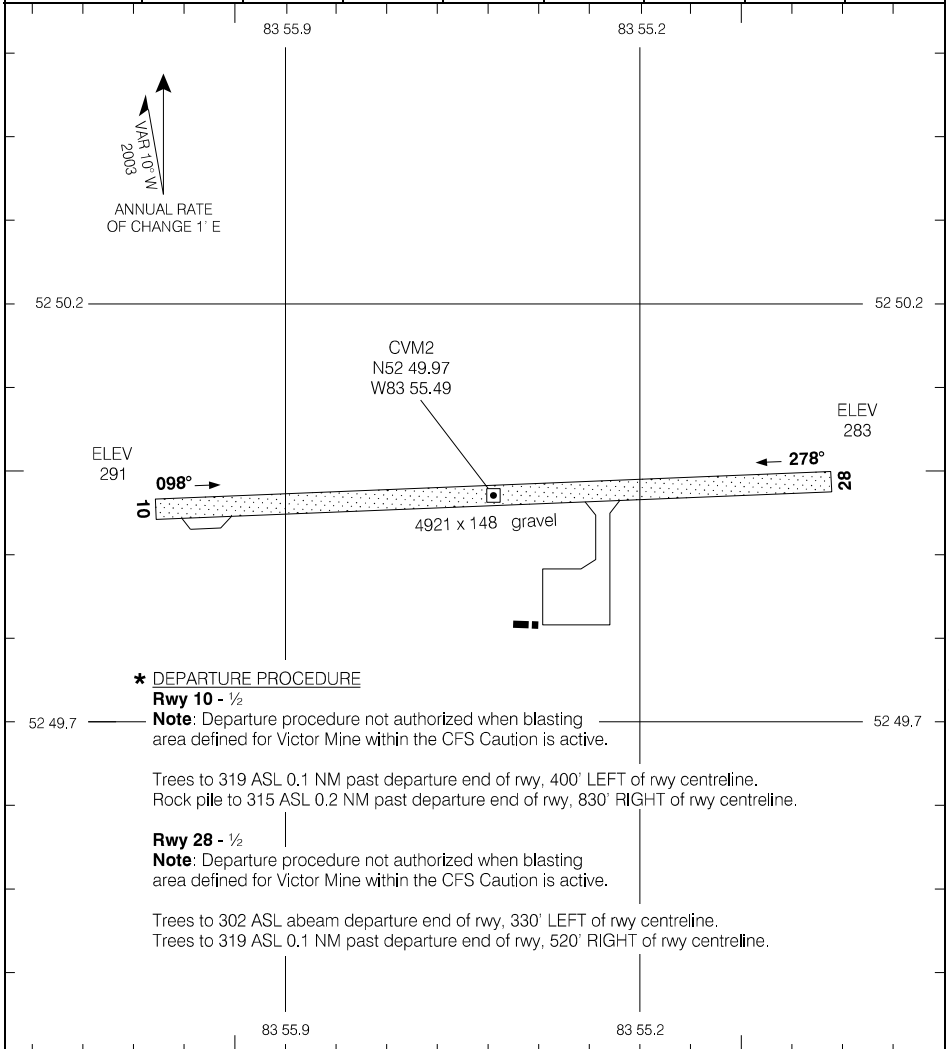
Source of Canadian Civil Aeronautical Data: © 2024 NAV CANADA All rights reserved

**PARKING AREAS (DND)**

EFF 5 OCT 23

AERODROME CHART

AUTO - 122.55				UNICOM - 123.2		ATF	
DECL	DISTS	10	28				
TORA		4921	4921				
TODA		4921	4921				
ASDA		5118	5118				
LDA		4921	4921				



**\* DEPARTURE PROCEDURE**

**Rwy 10 - 1/2**

**Note:** Departure procedure not authorized when blasting area defined for Victor Mine within the CFS Caution is active.

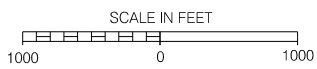
Trees to 319 ASL 0.1 NM past departure end of rwy, 400' LEFT of rwy centreline.  
Rock pile to 315 ASL 0.2 NM past departure end of rwy, 830' RIGHT of rwy centreline.

**Rwy 28 - 1/2**

**Note:** Departure procedure not authorized when blasting area defined for Victor Mine within the CFS Caution is active.

Trees to 302 ASL abeam departure end of rwy, 330' LEFT of rwy centreline.  
Trees to 319 ASL 0.1 NM past departure end of rwy, 520' RIGHT of rwy centreline.

TAKE-OFF MINIMA
Rwys 10, 28: *



Source of Canadian Civil Aeronautical Data: © 2024 NAV CANADA All rights reserved

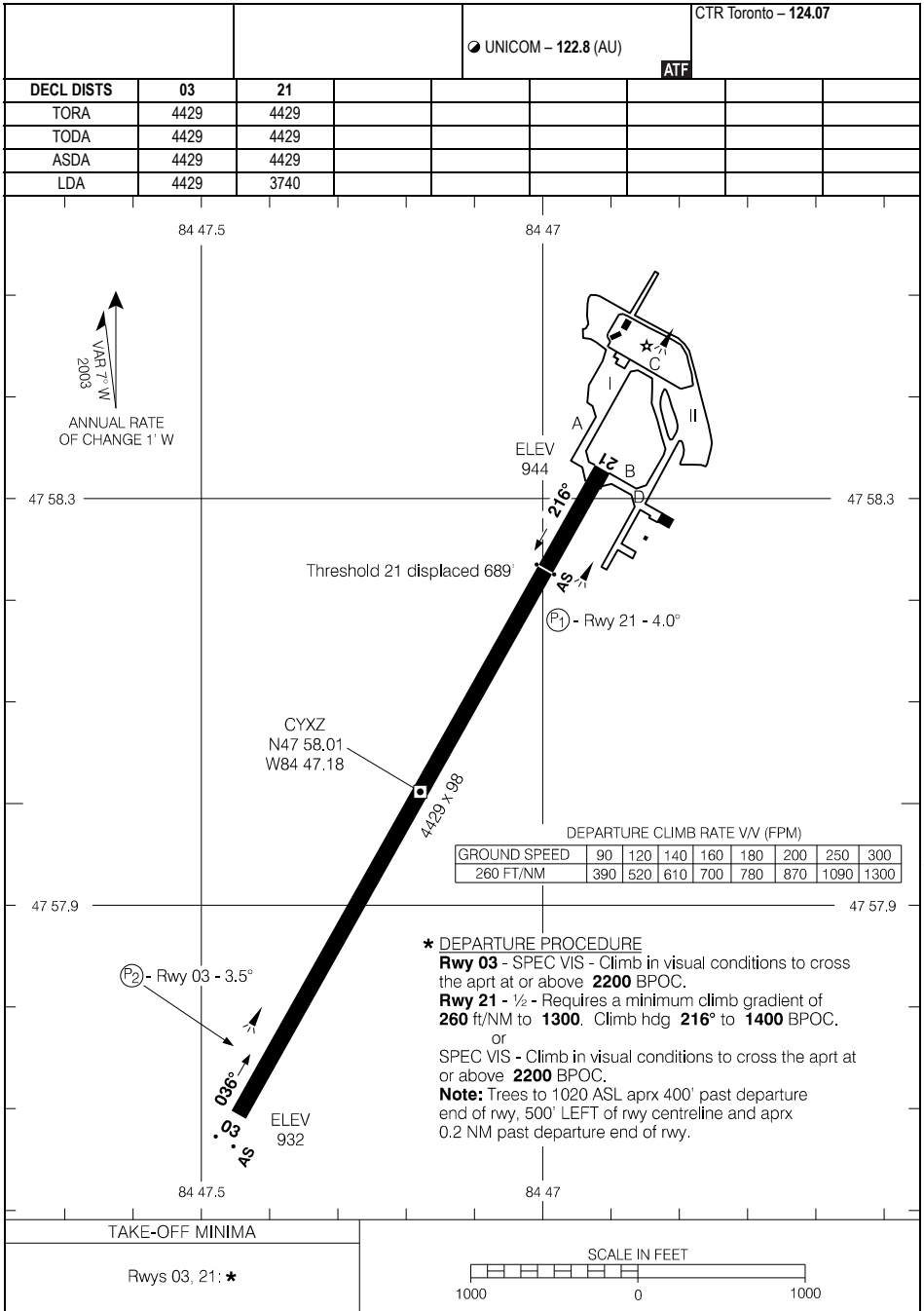
AERODROME CHART

EFF 20 APR 23

CVM2



AERODROME CHART



Source of Canadian Civil Aeronautical Data: © 2024 NAV CANADA All rights reserved

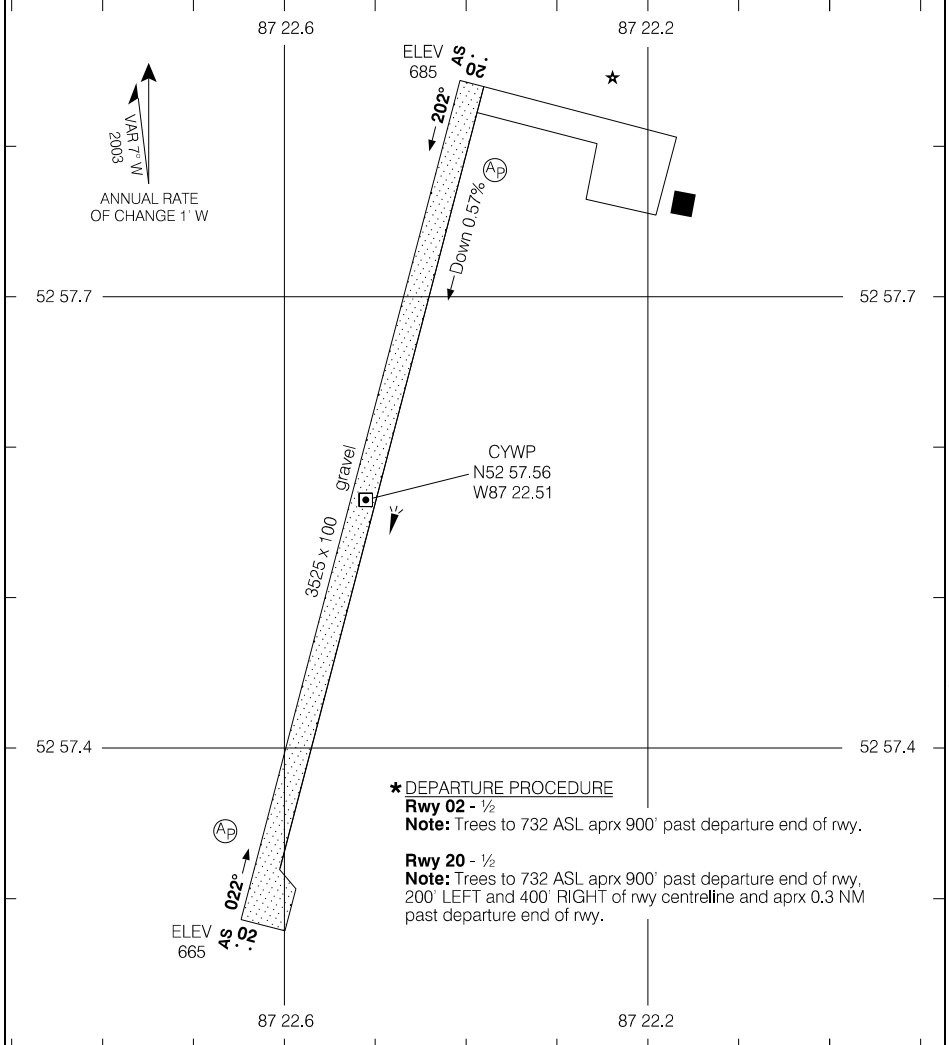
AERODROME CHART

EFF 8 NOV 18

CYXZ

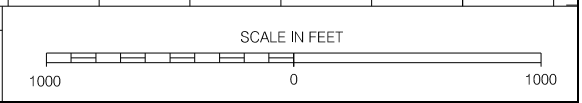
AERODROME CHART

				TFC - 122.8		ATF	
DECL	DISTS	02	20				
	TORA	3525	3525				
	TODA	4509	4509				
	ASDA	3525	3525				
	LDA	3525	3525				



Source of Canadian Civil Aeronautical Data: © 2024 NAV CANADA All rights reserved

TAKE-OFF MINIMA
Rwys 02:20: *



AERODROME CHART

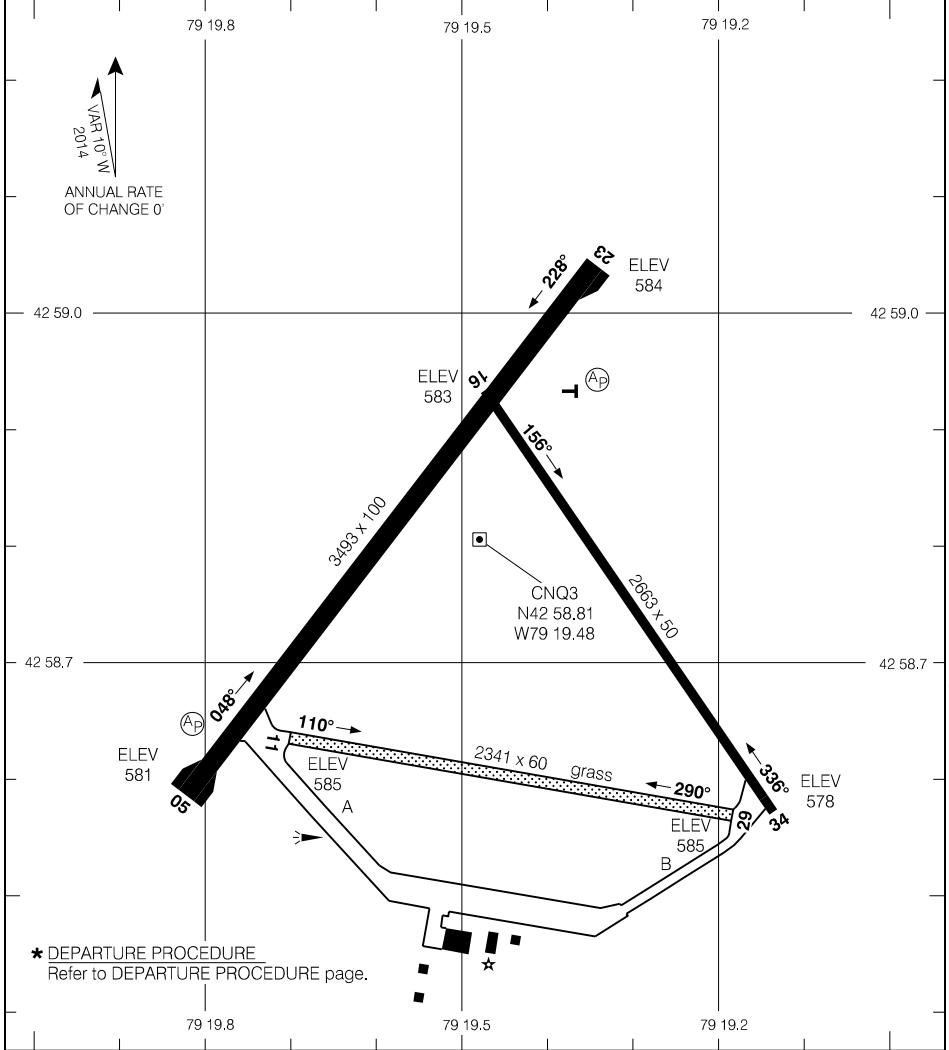
EFF 21 MAR 24

CYWP

CNQ3-AD  
 WELLAND/NIAGARA CENTRAL DOROTHY RUNGELING, ON  
 CNQ3

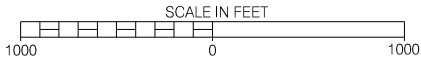
AERODROME CHART

					UNICOM - 123.5		TML Toronto - 133.4 (N) ARR Buffalo - 126.5 (S)	
					ATF			
DECL	DISTS	05	23	16	34			
TORA		3493	3493	2663	2663			
TODA		3493	3493	2663	2663			
ASDA		3493	3493	2663	2663			
LDA		3493	3493	2663	2663			



\* DEPARTURE PROCEDURE  
 Refer to DEPARTURE PROCEDURE page.

TAKE-OFF MINIMA	
Rwys 05, 23: *	
Rwys 11, 16, 29, 34: NOT ASSESSED	



AERODROME CHART

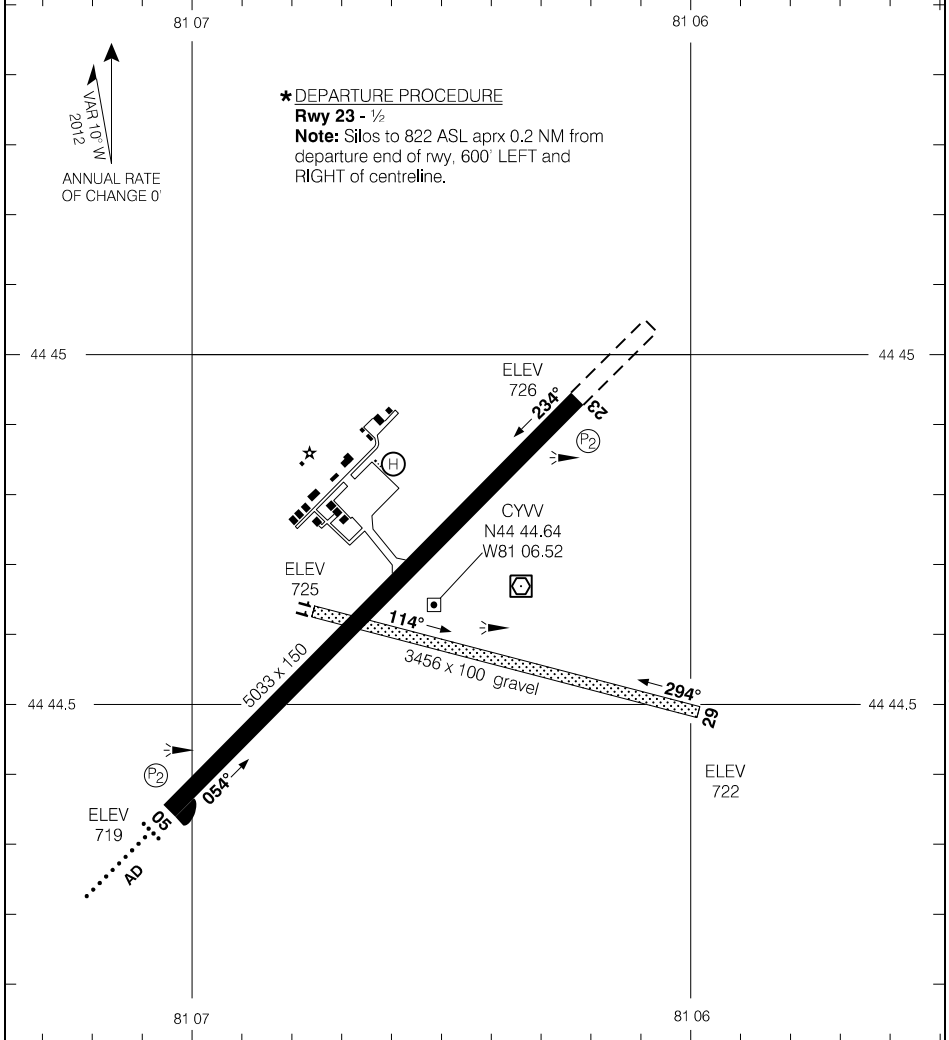
EFF 23 FEB 23

CNQ3

CNQ3-AD

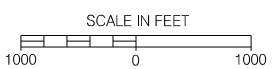
AERODROME CHART

					CTR Toronto - 132.57			
					TFC - 122.2		MF	
DECL DIST	05	23	11	29				
TORA	5033	5033	3456	3456				
TODA	6017	6017	4440	4440				
ASDA	5033	5033	3456	3456				
LDA	5033	5033	3456	3456				



Source of Canadian Civil Aeronautical Data: © 2024 NAV CANADA All rights reserved

TAKE-OFF MINIMA
Rwys 23: * Rwys 05; 11; 29: NOT ASSESSED



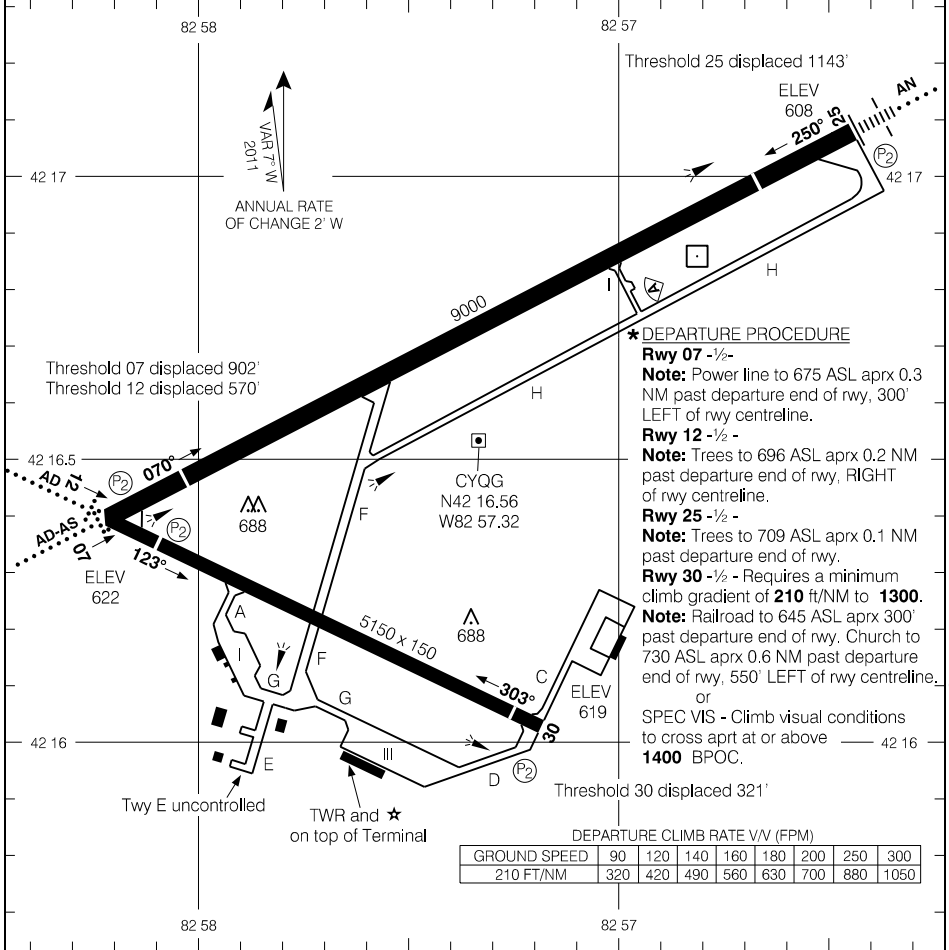
AERODROME CHART

EFF 24 MAR 22

CYVV

AERODROME CHART

● ATIS - 134.5		● GND - 121.7		● TWR - 124.7		● TFC - 124.7		● MF*		ARR Detroit - 118.95 132.35 134.3 284.0 RADIO London - 123.37
DECL	DISTS	07	25	12	30					
TORA		9000	9000	5150	5150					
TODA		9984	9330	5445	5445					
ASDA		9000	9000	5150	5150					
LDA		8098	7857	4580	4829					



Source of Canadian Civil Aeronautical Data: © 2024 NAV CANADA All rights reserved

RUNWAY LEVEL OF SERVICE	
RVO	LVO
RWY 07, 25: RVR 1200 (1/4sm)	NOT AUTHORIZED
TAKE-OFF MINIMA	
All Rwys: ★	

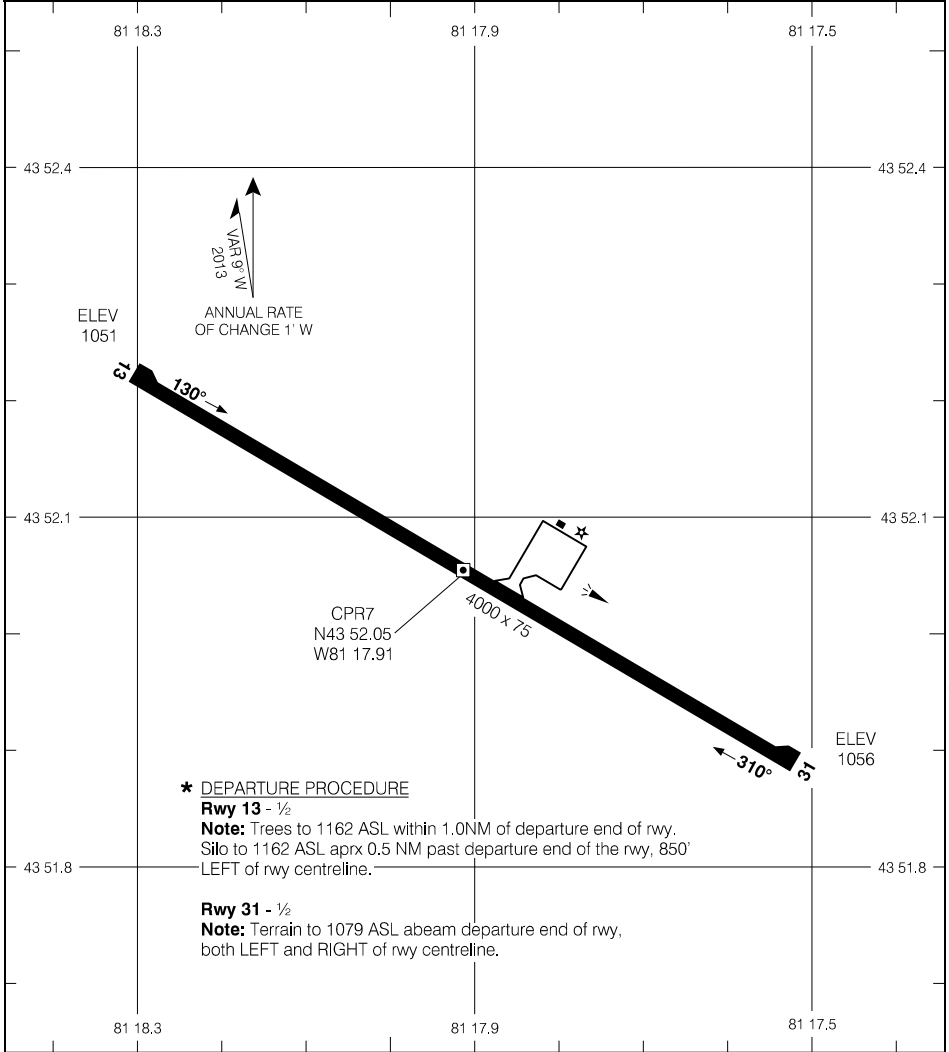


AERODROME CHART

EFF 5 OCT 23

AERODROME CHART

				CTR Toronto - 135.3 266.3	
				TFC - 123.0	ATF*
<b>DECL DIST</b>	<b>13</b>	<b>31</b>			
TORA	4000	4000			
TODA	4000	4000			
ASDA	4000	4000			
LDA	4000	4000			



Source of Canadian Civil Aeronautical Data: © 2024 NAV CANADA All rights reserved

**\* DEPARTURE PROCEDURE**

**Rwy 13 - 1/2**

**Note:** Trees to 1162 ASL within 1.0NM of departure end of rwy.  
Silo to 1162 ASL aprx 0.5 NM past departure end of the rwy. 850' LEFT of rwy centreline.

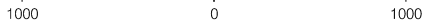
**Rwy 31 - 1/2**

**Note:** Terrain to 1079 ASL abeam departure end of rwy, both LEFT and RIGHT of rwy centreline.

TAKE-OFF MINIMA

Rwys 13, 31: \*

SCALE IN FEET



AERODROME CHART

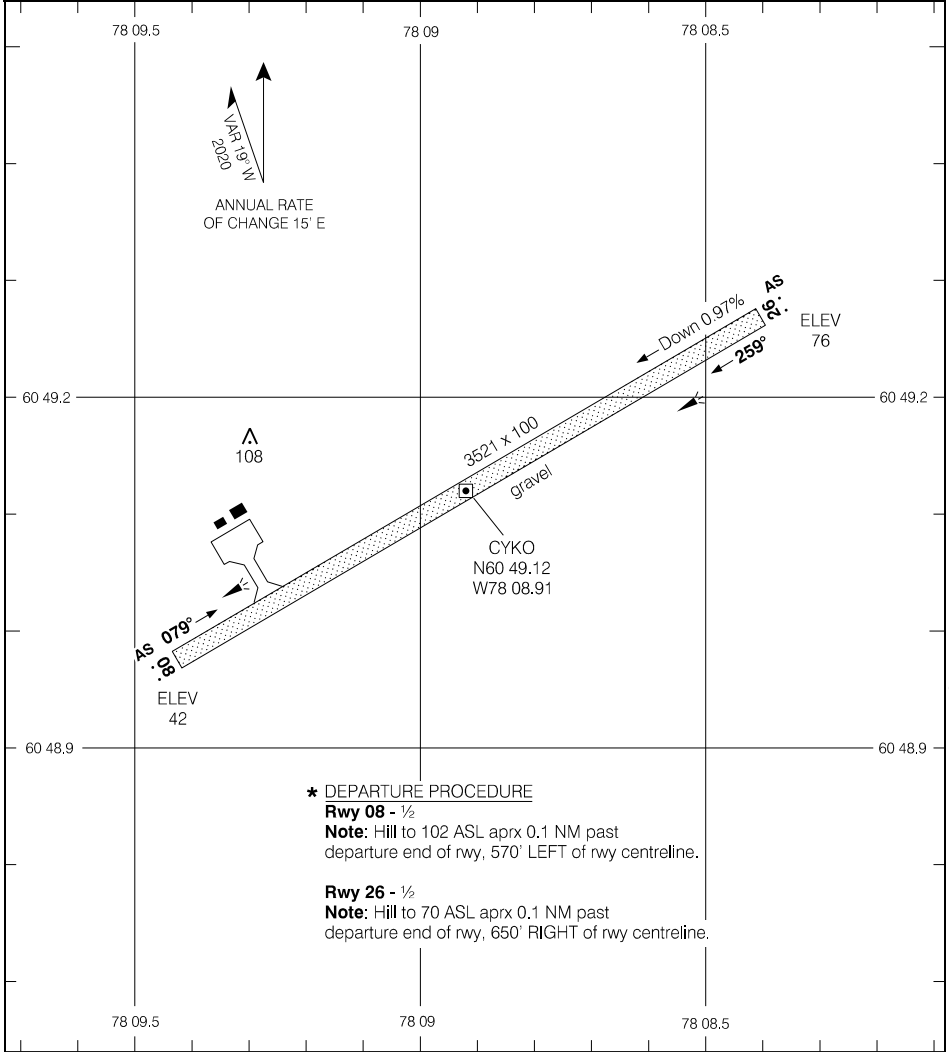
EFF 5 NOV 20

CPR7



AERODROME CHART

				● APRT RADIO - 122.1 ● TFC - 122.1		MF*	
DECL	DISTS	08	26				
TORA		3521	3521				
TODA		3521	3521				
ASDA		3521	3521				
LDA		3521	3521				



Source of Canadian Civil Aeronautical Data: © 2024 NAV CANADA All rights reserved

**\* DEPARTURE PROCEDURE**

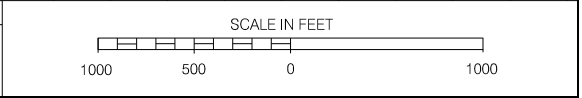
**Rwy 08 - 1/2**

**Note:** Hill to 102 ASL aprx 0.1 NM past departure end of rwy, 570' LEFT of rwy centreline.

**Rwy 26 - 1/2**

**Note:** Hill to 70 ASL aprx 0.1 NM past departure end of rwy, 650' RIGHT of rwy centreline.

TAKE-OFF MINIMA
Rwys 08, 26: *



AERODROME CHART

EFF 20 APR 23

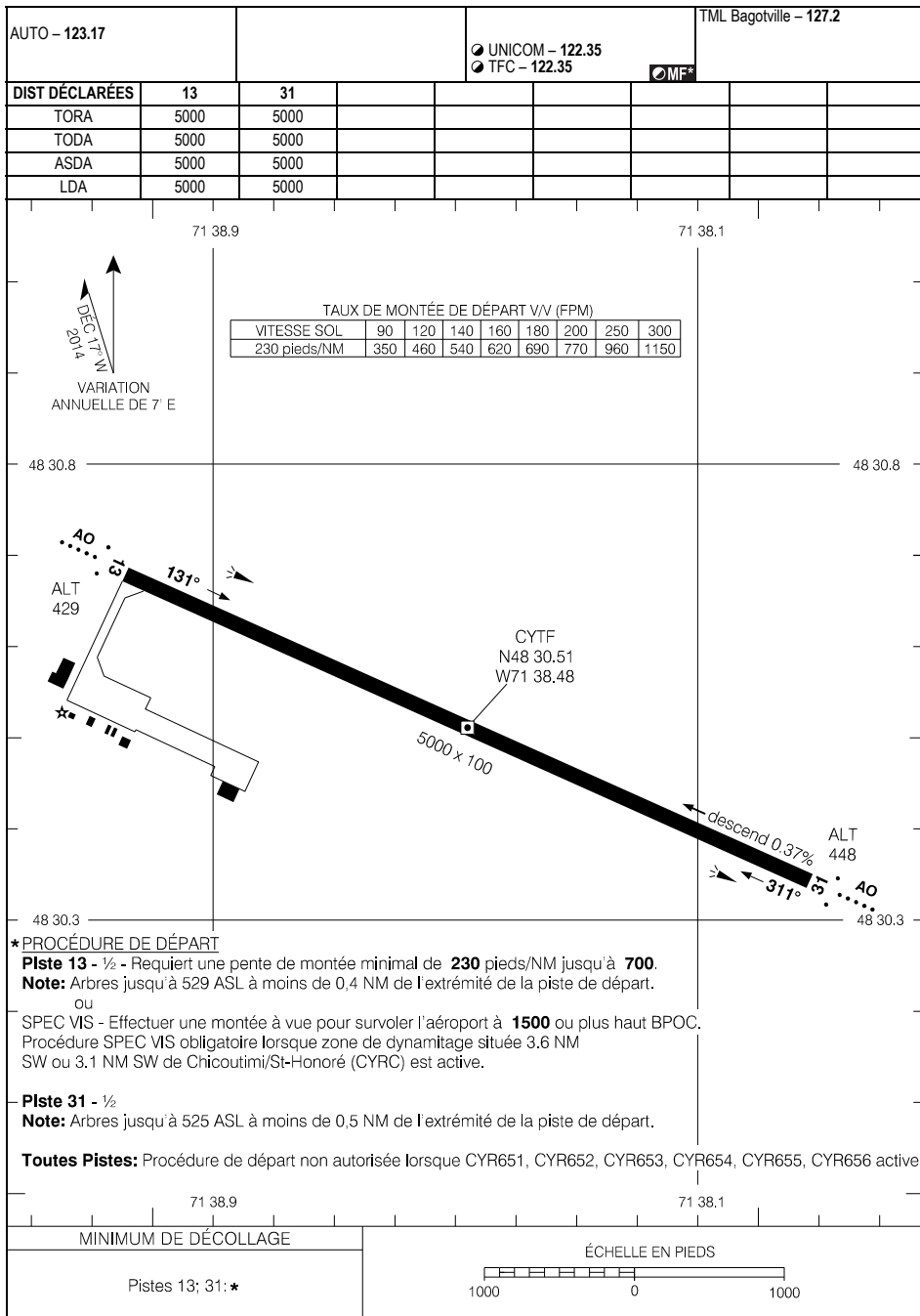
CYKO







CARTE D'AÉRODROME



**\* PROCÉDURE DE DÉPART**

**Piste 13 - ½** - Requiert une pente de montée minimal de **230** pieds/NM jusqu'à **700**.  
**Note:** Arbres jusqu'à 529 ASL à moins de 0,4 NM de l'extrémité de la piste de départ.

ou

SPEC VIS - Effectuer une montée à vue pour survoler l'aéroport à **1500** ou plus haut BPOC.  
 Procédure SPEC VIS obligatoire lorsque zone de dynamitage située 3.6 NM SW ou 3.1 NM SW de Chicoutimi/St-Honoré (CYRC) est active.

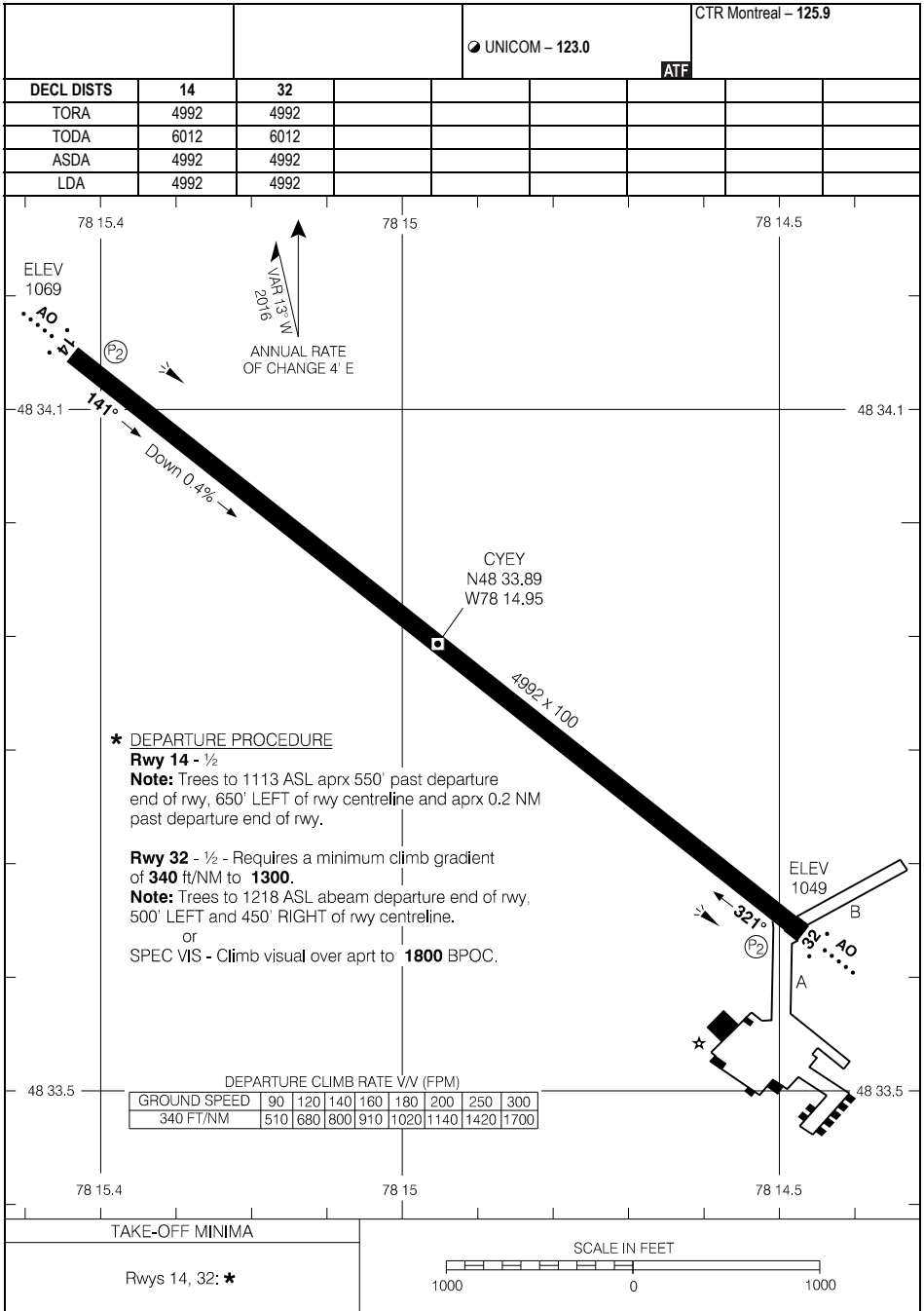
**Piste 31 - ½**  
**Note:** Arbres jusqu'à 525 ASL à moins de 0,5 NM de l'extrémité de la piste de départ.

**Toutes Pistes:** Procédure de départ non autorisée lorsque CYR651, CYR652, CYR653, CYR654, CYR655, CYR656 active.

CARTE D'AÉRODROME

CYTF

AERODROME CHART



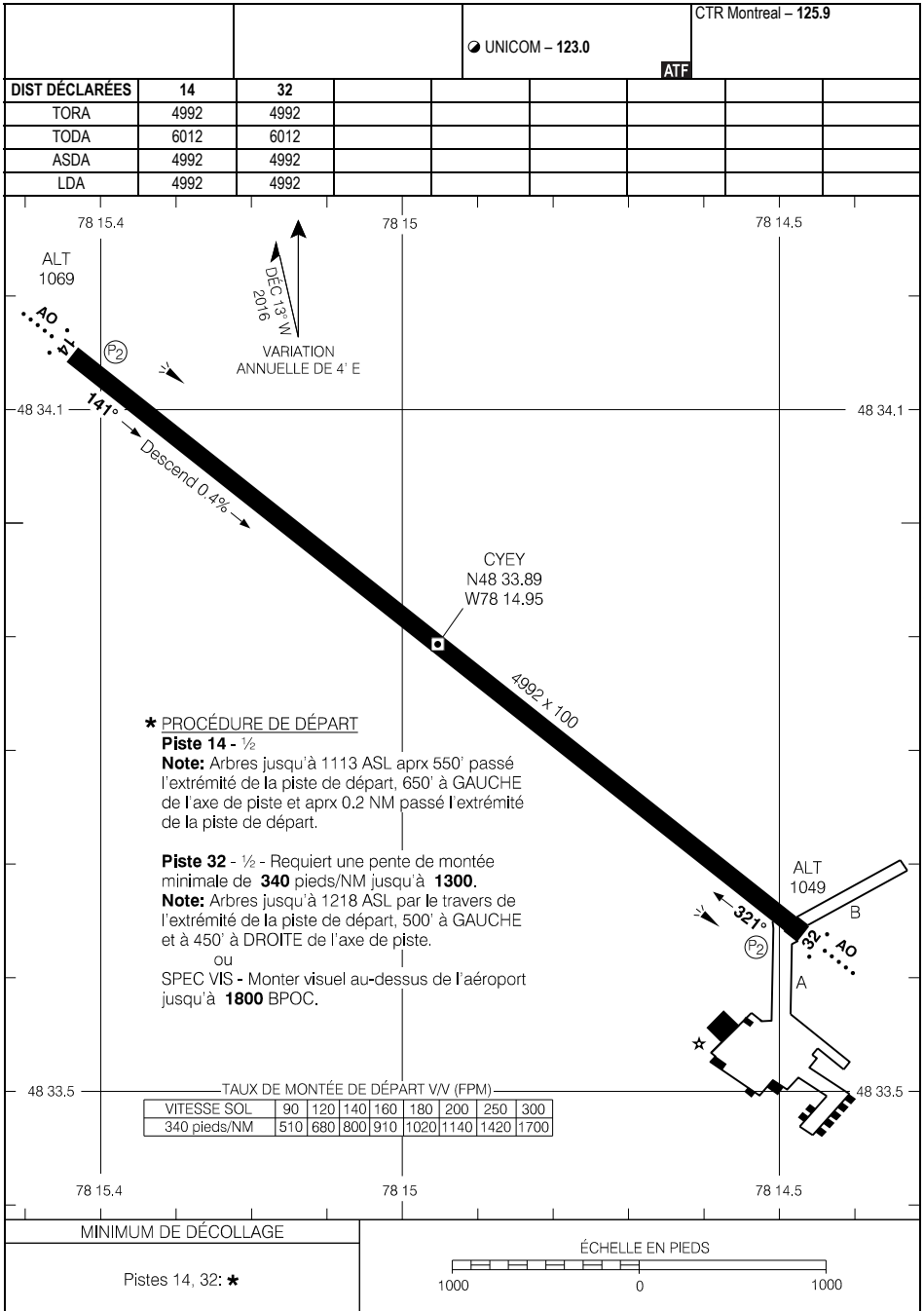
Source of Canadian Civil Aeronautical Data: © 2024 NAV CANADA All rights reserved

AERODROME CHART

EFF 31 DEC 20

CYEE

CARTE D'AÉRODROME



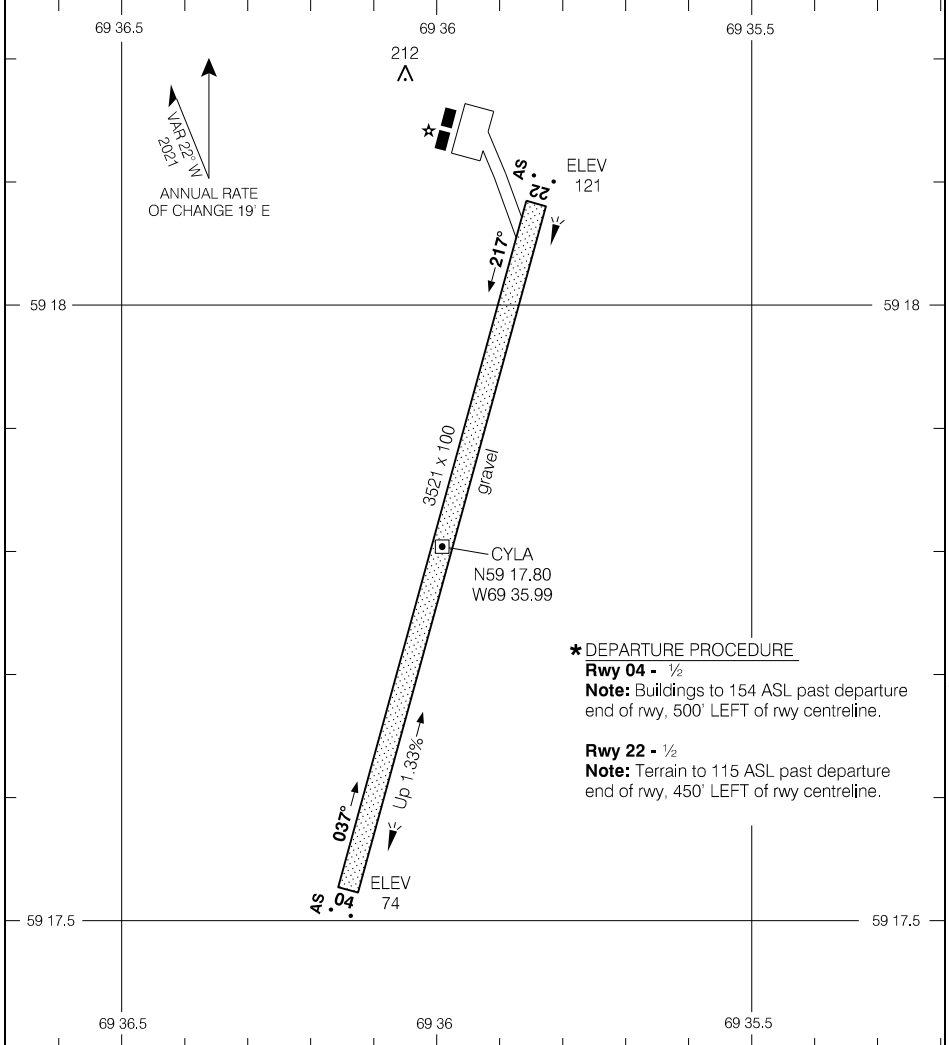
CARTE D'AÉRODROME

EFF 31 DÉC 20

CYEEY

AERODROME CHART

				APRT RADIO - 122.1 TFC - 122.1		MF*	
DECL	DISTS	04	22				
TORA		3521	3521				
TODA		4505	4505				
ASDA		3521	3521				
LDA		3521	3521				



Source of Canadian Civil Aeronautical Data: © 2024 NAV CANADA All rights reserved

**\* DEPARTURE PROCEDURE**  
**Rwy 04 - 1/2**  
**Note:** Buildings to 154 ASL past departure end of rwy, 500' LEFT of rwy centreline.  
**Rwy 22 - 1/2**  
**Note:** Terrain to 115 ASL past departure end of rwy, 450' LEFT of rwy centreline.

TAKE-OFF MINIMA
Rwys 04, 22: *

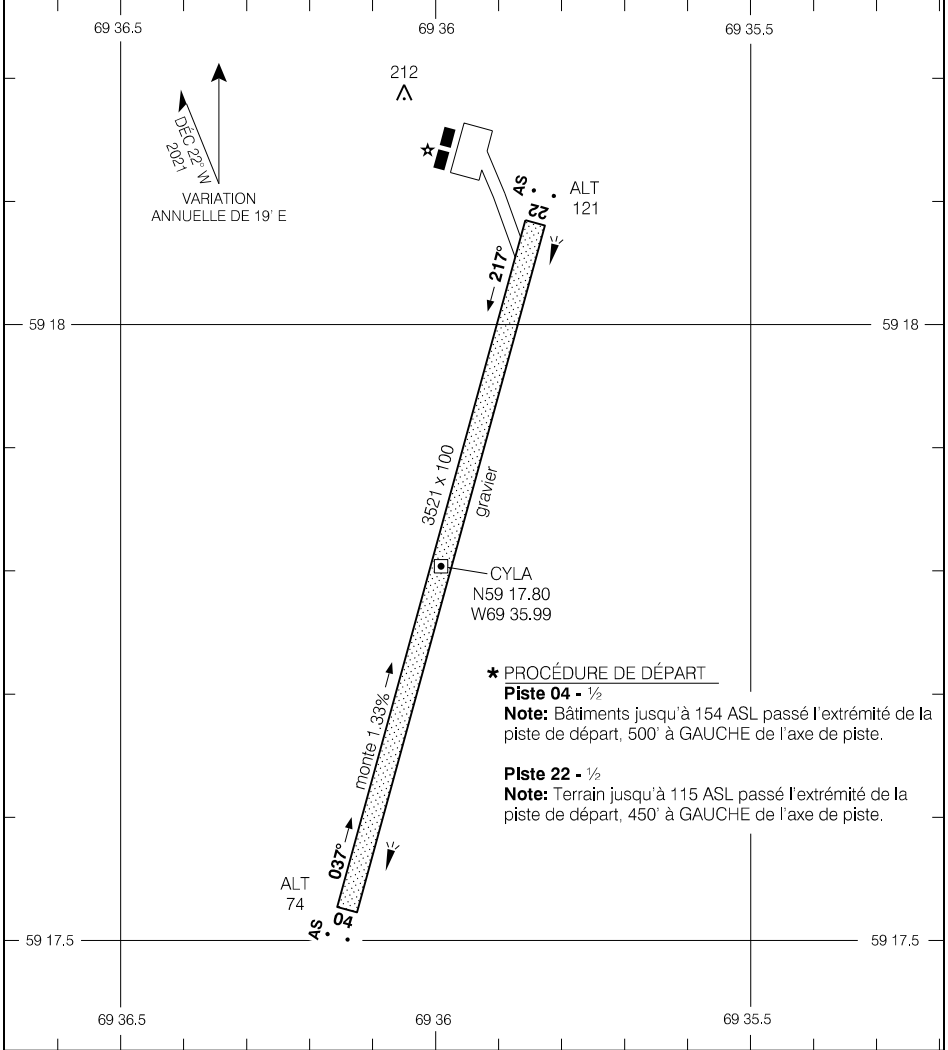
AERODROME CHART

EFF 7 OCT 21

CYLA

CARTE D'AÉRODROME

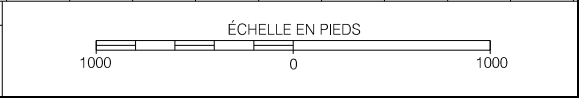
				APRT RADIO - 122.1 TFC - 122.1		MF*	
<b>DIST DÉCLARÉES</b>	<b>04</b>	<b>22</b>					
TORA	3521	3521					
TODA	4505	4505					
ASDA	3521	3521					
LDA	3521	3521					



**\* PROCÉDURE DE DÉPART**

- Piste 04 - 1/2**  
**Note:** Bâtiments jusqu'à 154 ASL passé l'extrémité de la piste de départ, 500' à GAUCHE de l'axe de piste.
- Piste 22 - 1/2**  
**Note:** Terrain jusqu'à 115 ASL passé l'extrémité de la piste de départ, 450' à GAUCHE de l'axe de piste.

MINIMUM DE DÉCOLLAGE
Pistes 04, 22: *



Source des données aéronautiques civiles pour le Canada : © 2024 NAV CANADA Tous droits réservés

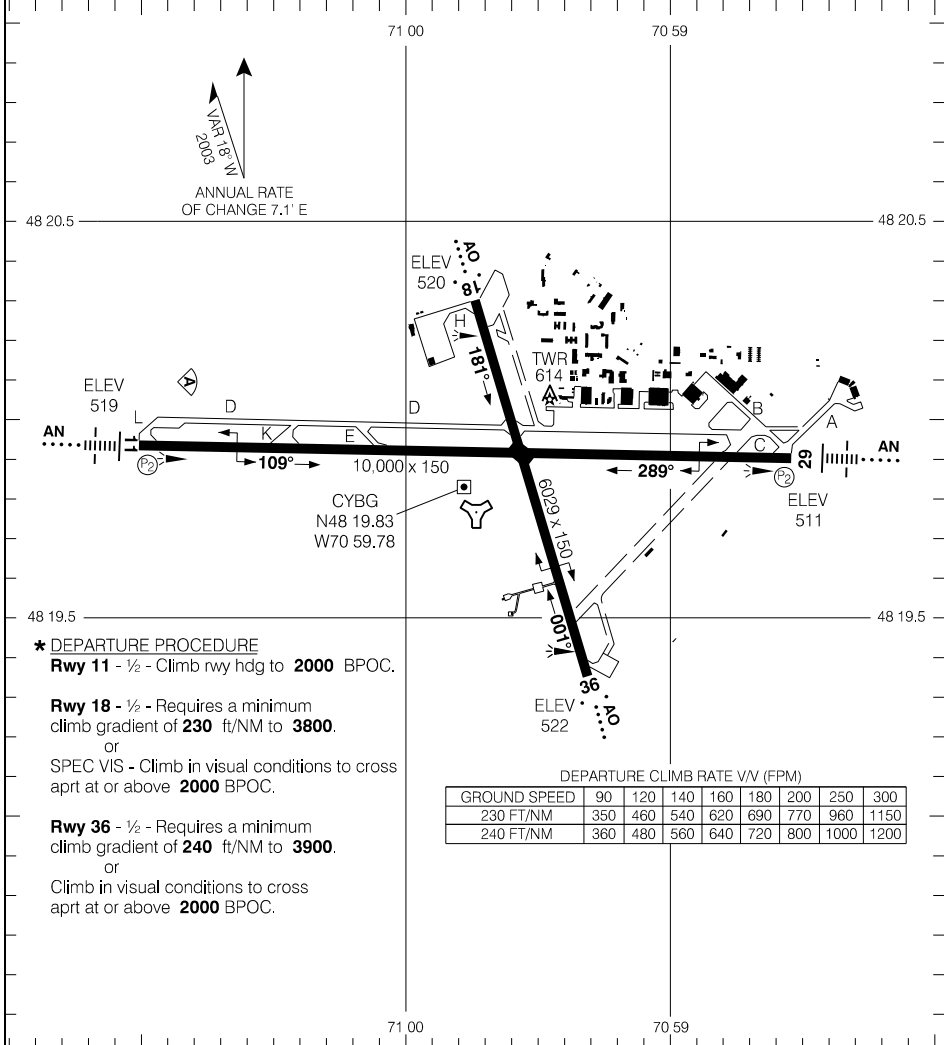
CARTE D'AÉRODROME

EFF 7 OCT 21

CYLA

AERODROME CHART (DND)

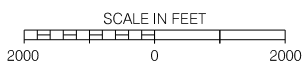
ATIS - 124.2 (En) 125.8 (Fr) 302.5		CLNC DEL - 119.0 384.5		TWR - 126.2 337.7		TML - 127.2 227.6	
		GND - 121.7 275.8					
DECL	DISTS	11	29	18	36		
TORA		10000	10000	6029	6029		
TODA		10000	10000	6029	6029		
ASDA		10200	10200	6029	6029		
LDA		10000	10000	6029	6029		



Source of Canadian Civil Aeronautical Data: © 2024 NAV CANADA All rights reserved

\* DEPARTURE PROCEDURE  
**Rwy 11** - ½ - Climb rwy hdg to **2000** BPOC.  
  
**Rwy 18** - ½ - Requires a minimum climb gradient of **230** ft/NM to **3800**.  
 or  
 SPEC VIS - Climb in visual conditions to cross aprt at or above **2000** BPOC.  
  
**Rwy 36** - ½ - Requires a minimum climb gradient of **240** ft/NM to **3900**.  
 or  
 Climb in visual conditions to cross aprt at or above **2000** BPOC.

TAKE-OFF MINIMA
Rwy 29: ½ Rwys 11; 18; 36: *



AERODROME CHART (DND)

EFF 5 OCT 23


CYBG



CARTE D'AÉRODROME

ATIS - 125.8 (Fr) 124.2 (Ang) 302.5	CLNC DEL - 119.0 384.5 GND - 121.7 275.8	TWR - 126.2 337.7	TML - 127.2 227.6
---	---	-------------------	-------------------

DIST DÉCLARÉES	11	29	18	36				
TORA	10000	10000	6029	6029				
TODA	10000	10000	6029	6029				
ASDA	10200	10200	6029	6029				
LDA	10000	10000	6029	6029				



Source des données aéronautiques civiles pour le Canada : © 2024 NAV CANADA Tous droits réservés

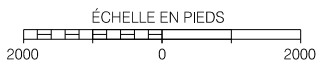
- \* PROCÉDURE DE DÉPART**
- Piste 11** - ½ - Monter nvy hdg jusqu'à **2000** BPOC.
  - Piste 18** - ½ - Requiert une pente de montée minimale de **230** pieds/NM jusqu'à **3800**.  
ou  
SPEC VIS - Monter en conditions visuelles pour traverser apt à ou au-dessus **2000** BPOC.
  - Piste 36** - ½ - Requiert une pente de montée minimale de **240** pieds/NM jusqu'à **3900**.  
ou  
SPEC VIS - Monter en conditions visuelles pour traverser apt à ou au-dessus **2000** BPOC.

TAUX DE MONTÉE DE DÉPART VV (FPM)

VITESSE SOL	90	120	140	160	180	200	250	300
230 pieds/NM	350	460	540	620	690	770	960	1150
240 pieds/NM	360	480	560	640	720	800	1000	1200

MINIMUM DE DÉCOLLAGE

Piste 29: ½  
Pistes 11; 18; 36: \*



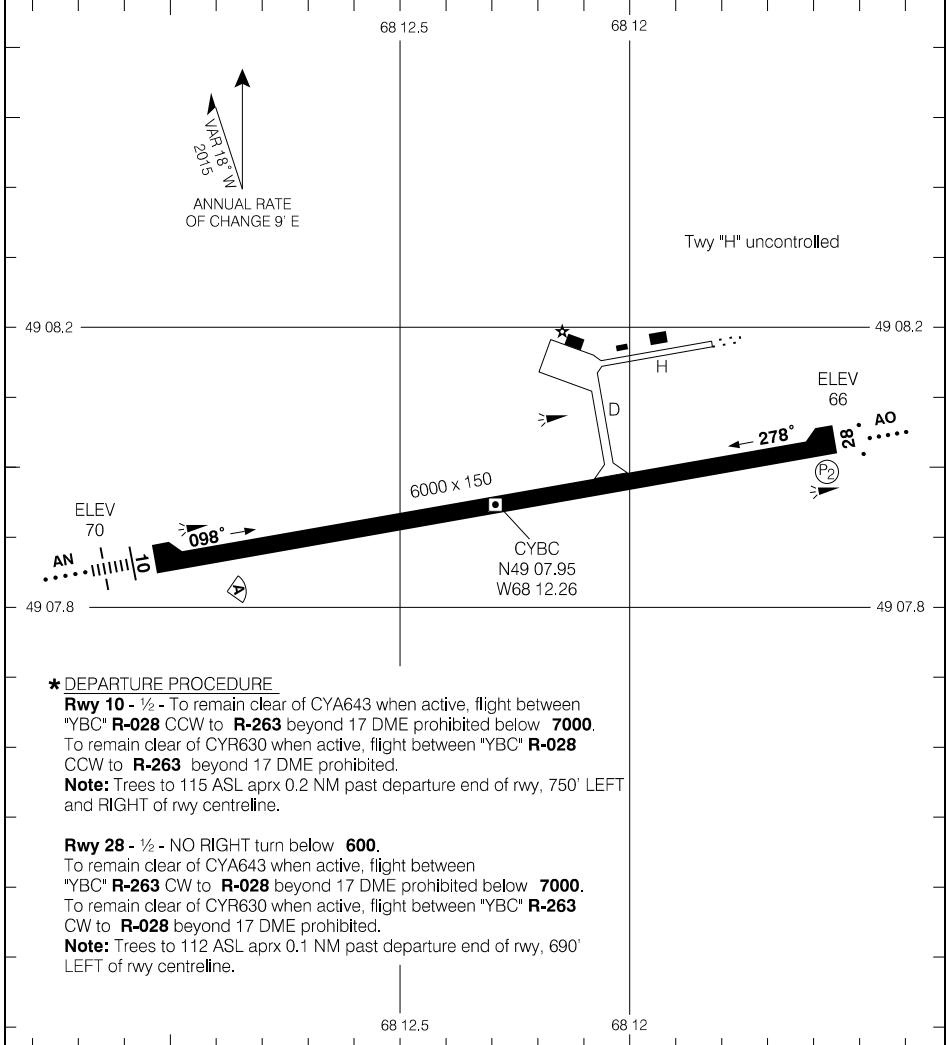
CARTE D'AÉRODROME

EFF 5 OCT 23

CYBG

AERODROME CHART

AWOS – 125.85 (En) 128.15 (Fr)		RADIO Mont-Joli – 118.3		CTR Montreal – 134.65 227.2	
				<b>MF</b>	
<b>DECL</b>	<b>DISTS</b>	<b>10</b>	<b>28</b>		
TORA		6000	6000		
TODA		6984	6984		
ASDA		6000	6000		
LDA		6000	6000		



**\* DEPARTURE PROCEDURE**

**Rwy 10 - ½** - To remain clear of CYA643 when active, flight between "YBC" **R-028** CCW to **R-263** beyond 17 DME prohibited below **7000**.

To remain clear of CYR630 when active, flight between "YBC" **R-028** CCW to **R-263** beyond 17 DME prohibited.

**Note:** Trees to 115 ASL aprx 0.2 NM past departure end of rwy, 750' LEFT and RIGHT of rwy centreline.

**Rwy 28 - ½** - NO RIGHT turn below **600**.

To remain clear of CYA643 when active, flight between "YBC" **R-263** CW to **R-028** beyond 17 DME prohibited below **7000**.

To remain clear of CYR630 when active, flight between "YBC" **R-263** CW to **R-028** beyond 17 DME prohibited.

**Note:** Trees to 112 ASL aprx 0.1 NM past departure end of rwy, 690' LEFT of rwy centreline.

TAKE-OFF MINIMA

Rwys 10, 28: \*



Source of Canadian Civil Aeronautical Data: © 2024 NAV CANADA All rights reserved

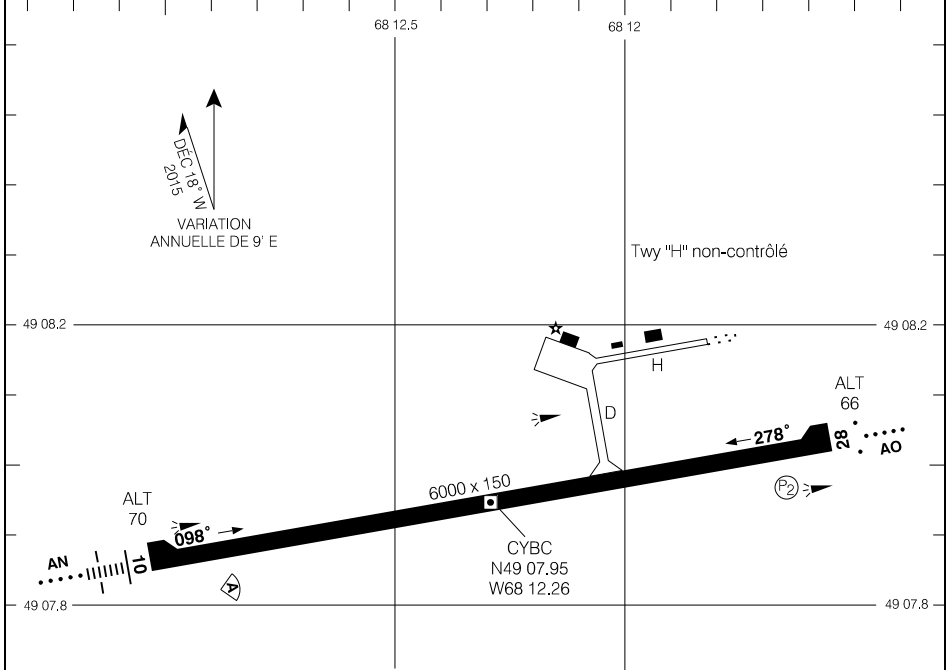
AERODROME CHART

EFF 15 JUN 23

CYBC

CARTE D'AÉRODROME

AWOS – 128.15 (Fr) 125.85 (Ang)		RADIO Mont-Joli – 118.3		CTR Montreal – 134.65 227.2	
				<b>MF</b>	
<b>DIST DÉCLARÉES</b>	<b>10</b>	<b>28</b>			
TORA	6000	6000			
TODA	6984	6984			
ASDA	6000	6000			
LDA	6000	6000			



**★ PROCÉDURE DE DÉPART**

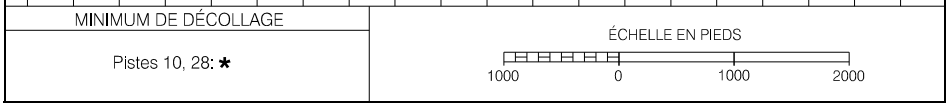
**Piste 10** - 1/2 - Pour demeurer à l'écart de CYA643 lorsque active, le vol entre "YBC" **R-028** sens antihoraire jusqu'à **R-263** au-delà de 17 DME est interdit en dessous de **7000**. Pour demeurer à l'écart de CYR630 lorsque active, le vol entre "YBC" **R-028** sens antihoraire jusqu'à **R-263** au-delà de 17 DME est interdit.

**Note:** Arbres jusqu'à 115 ASL aprx 0,2 NM passé l'extrémité de la piste de départ, 750' à GAUCHE et à DROITE de l'axe de piste.

**Piste 28** - 1/2 - AUCUN virage à DROITE en-dessous de **600**.

Pour demeurer à l'écart de CYA643 lorsque active, le vol entre "YBC" **R-263** sens horaire jusqu'à **R-028** au-delà de 17 DME est interdit en dessous de **7000**. Pour demeurer à l'écart de CYR630 lorsque active, le vol entre "YBC" **R-263** sens horaire jusqu'à **R-028** au-delà de 17 DME est interdit.

**Note:** Arbres jusqu'à 112 ASL aprx 0,1 NM passé l'extrémité de la piste de départ, 690' à GAUCHE de l'axe de piste.



CARTE D'AÉRODROME

CYBC

EFF 15 JUN 23

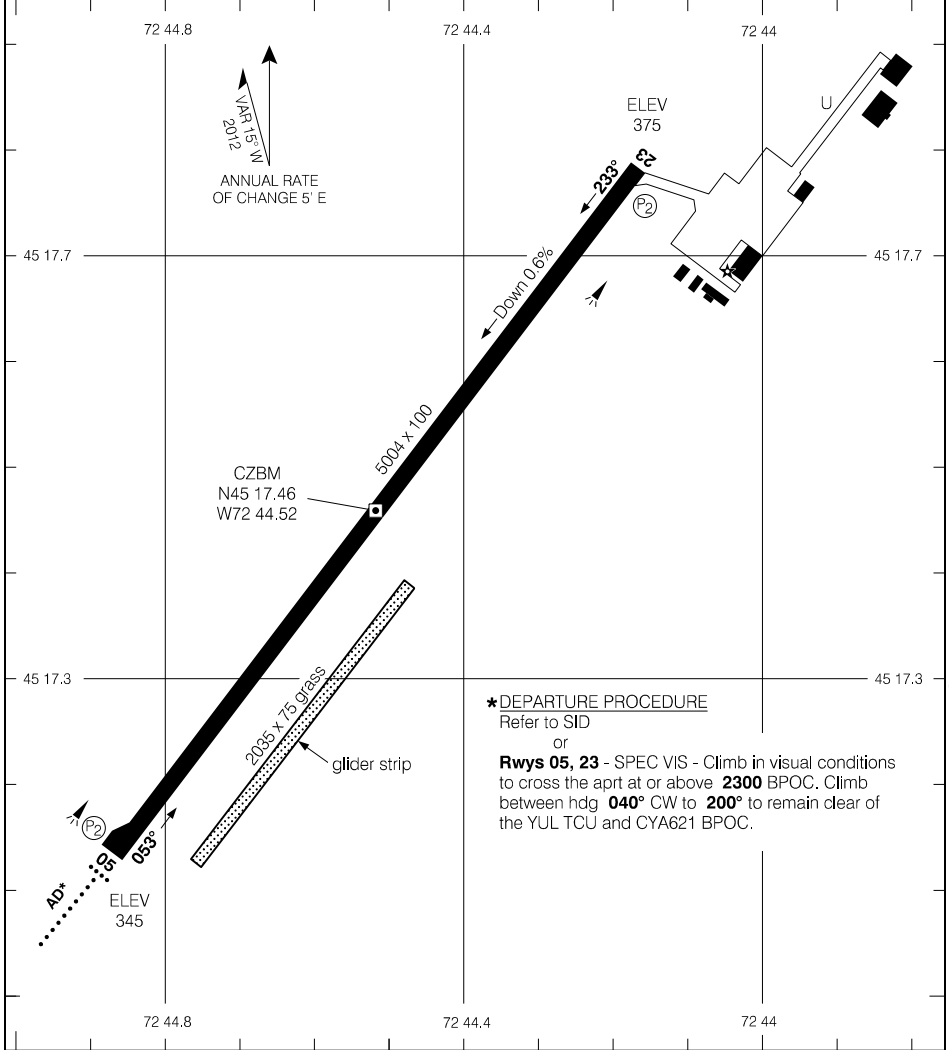
Source des données aéronautiques civiles pour le Canada : © 2024 NAV CANADA Tous droits réservés





AERODROME CHART

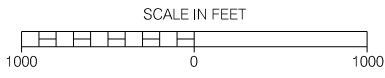
AUTO - 122.97		UNICOM - 122.15 (AU)				CTR Montreal - 132.35	
DECL DIST		05	23				
TORA		5004	5004				
TODA		5004	5988				
ASDA		5004	5004				
LDA		5004	5004				



Source of Canadian Civil Aeronautical Data: © 2024 NAV CANADA All rights reserved

**\* DEPARTURE PROCEDURE**  
 Refer to SID  
 or  
**Rwys 05, 23** - SPEC VIS - Climb in visual conditions to cross the apt at or above **2300** BPOC. Climb between hdg **040°** CW to **200°** to remain clear of the YUL TCU and CYA621 BPOC.

TAKE-OFF MINIMA
Rwys 05; 23: *

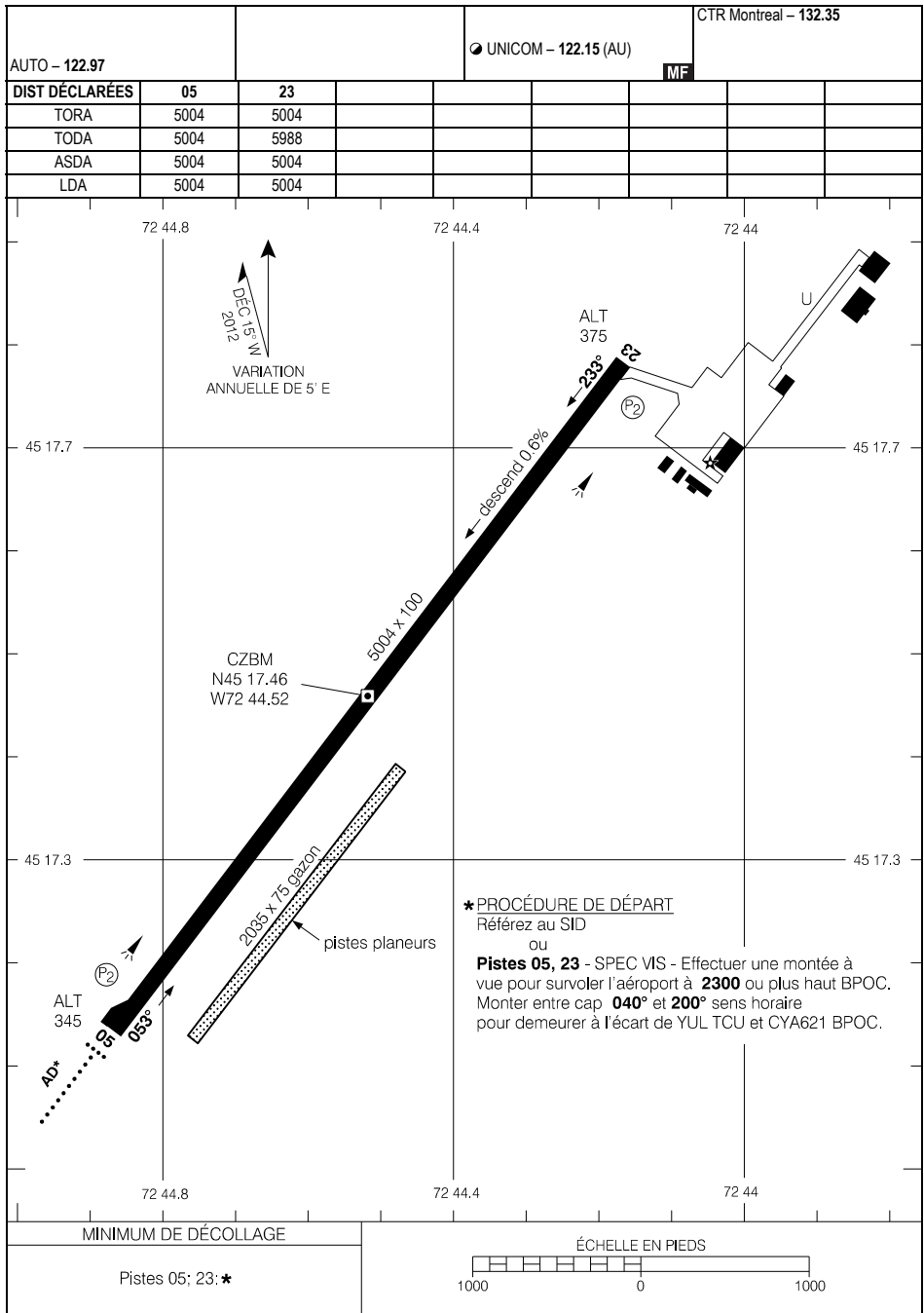


AERODROME CHART

EFF 12 AUG 21

CZBM

CARTE D'AÉRODROME



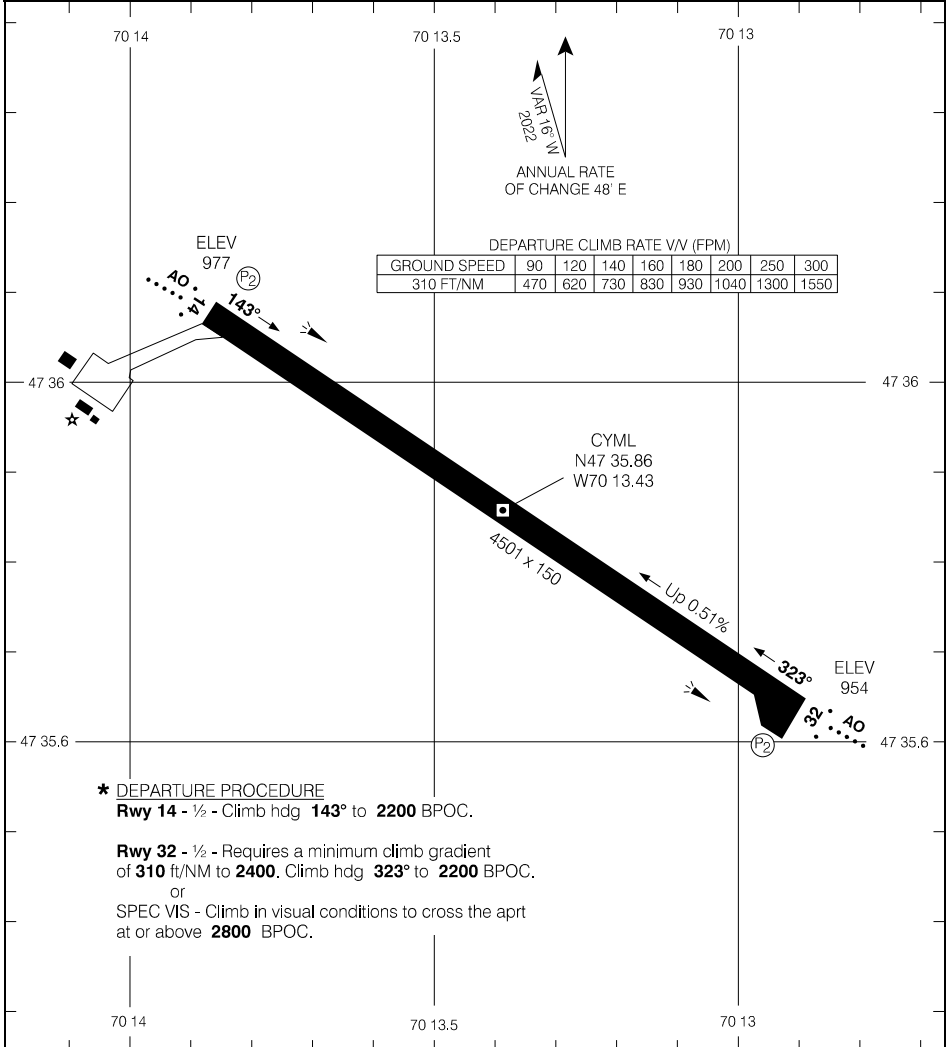
CARTE D'AÉRODROME

EFF 12 AOÛT 21

CZBM

AERODROME CHART

AUTO - 122.55 (En)		UNICOM - 123.0				CTR Montreal - 125.1 299.6			
DECL DIST		14	32						
TORA		4501	4501						
TODA		5485	4501						
ASDA		4501	4501						
LDA		4501	4501						



Source of Canadian Civil Aeronautical Data: © 2024 NAV CANADA All rights reserved

**\* DEPARTURE PROCEDURE**  
**Rwy 14** - ½ - Climb hdg **143°** to **2200** BPOC.  
**Rwy 32** - ½ - Requires a minimum climb gradient of **310** ft/NM to **2400**. Climb hdg **323°** to **2200** BPOC.  
 or  
 SPEC VIS - Climb in visual conditions to cross the apt at or above **2800** BPOC.

TAKE-OFF MINIMA	SCALE IN FEET
Rwys 14; 32: *	1000 0 1000

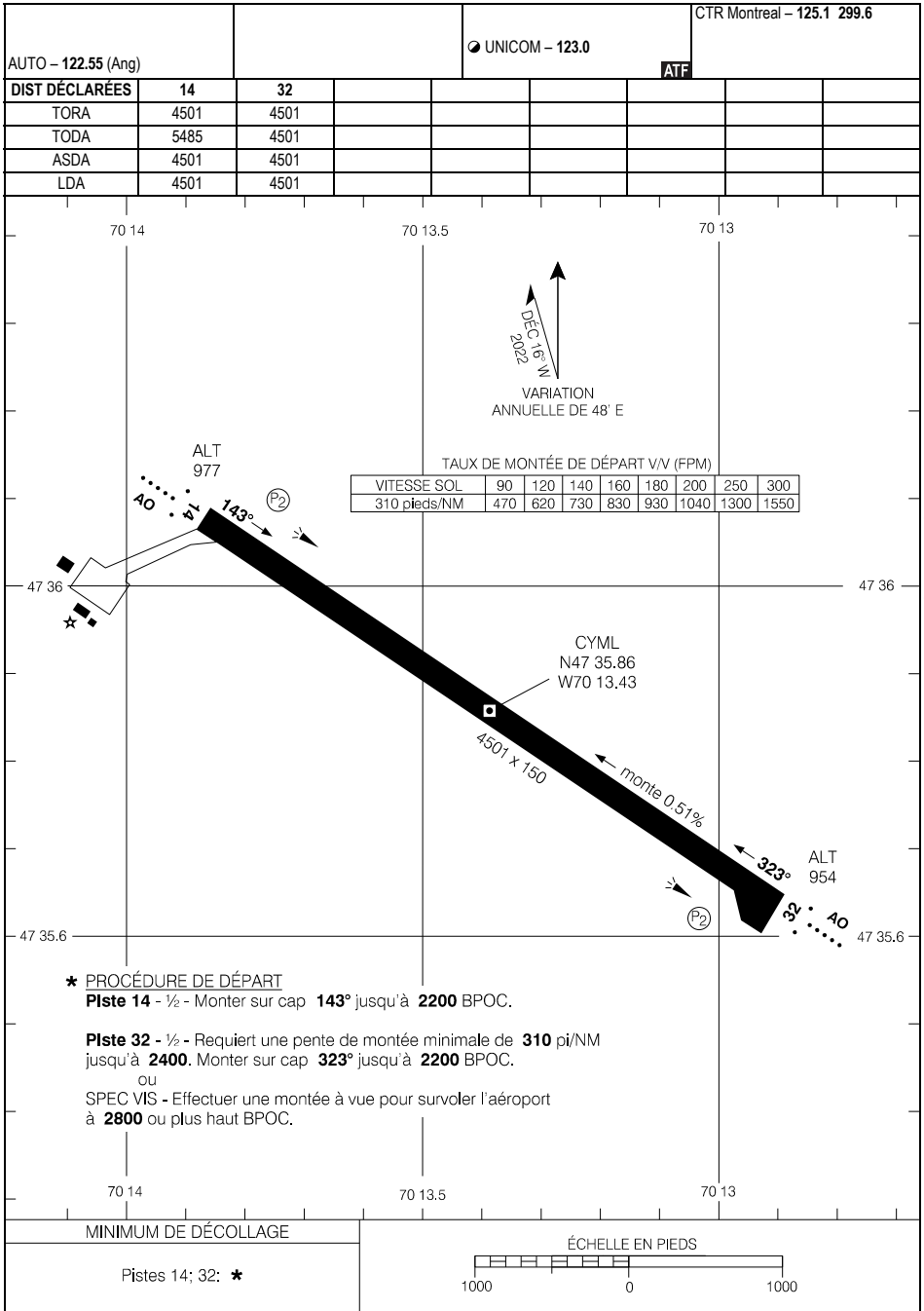
AERODROME CHART

EFF 29 DEC 22

CYML



CARTE D'AÉRODROME



Source des données aéronautiques civiles pour le Canada : © 2024 NAV CANADA Tous droits réservés

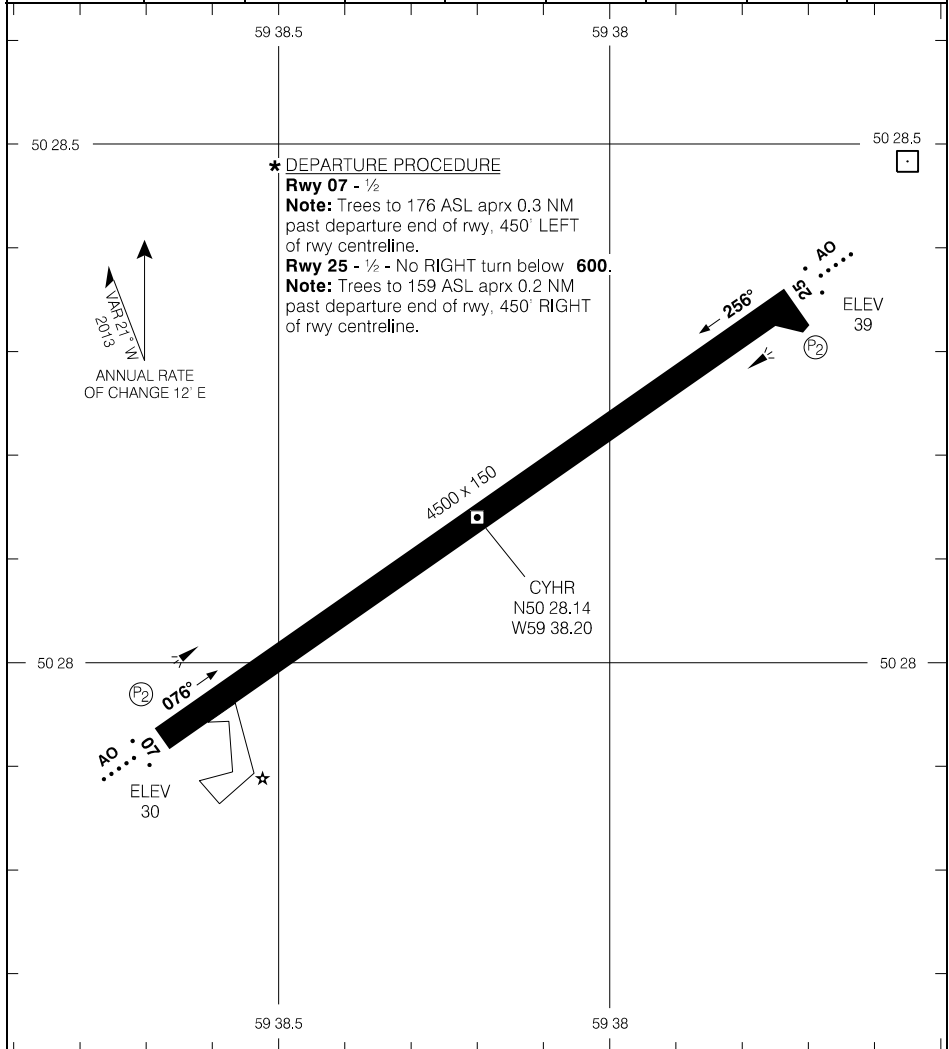
CARTE D'AÉRODROME

EFF 29 DÉC 22

CYML

# AERODROME CHART

AUTO - 122.55 (En)				TFC - 123.5		ATF*	
<b>DECL DIST</b>	<b>07</b>	<b>25</b>					
TORA	4500	4500					
TODA	4500	4500					
ASDA	4500	4500					
LDA	4500	4500					



Source of Canadian Civil Aeronautical Data: © 2024 NAV CANADA All rights reserved

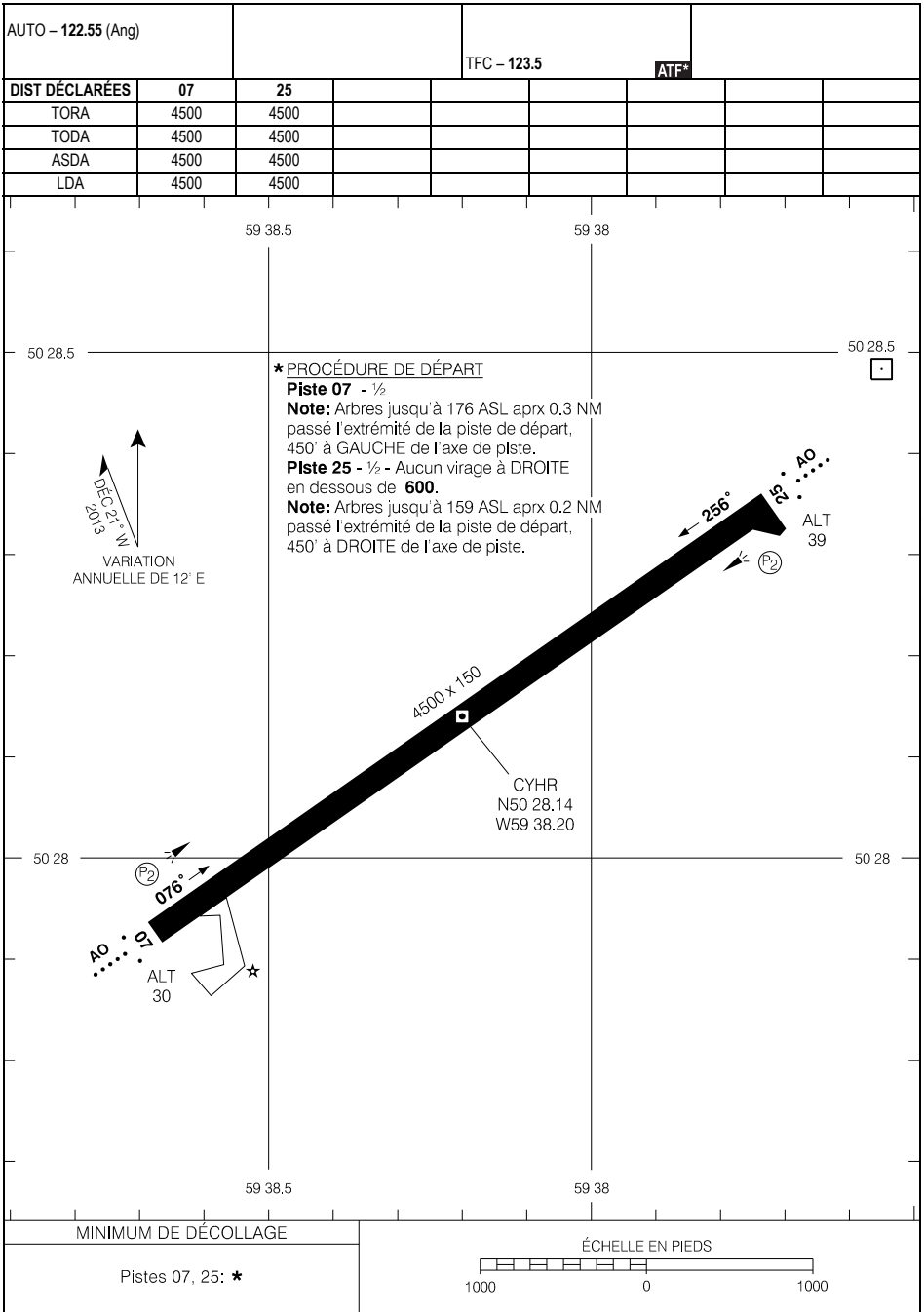
TAKE-OFF MINIMA	SCALE IN FEET
Rwys 07, 25: *	1000 0 1000

# AERODROME CHART

# CYHR

EFF 14 JUL 22

CARTE D'AÉRODROME



Source des données aéronautiques civiles pour le Canada : © 2024 NAV CANADA Tous droits réservés

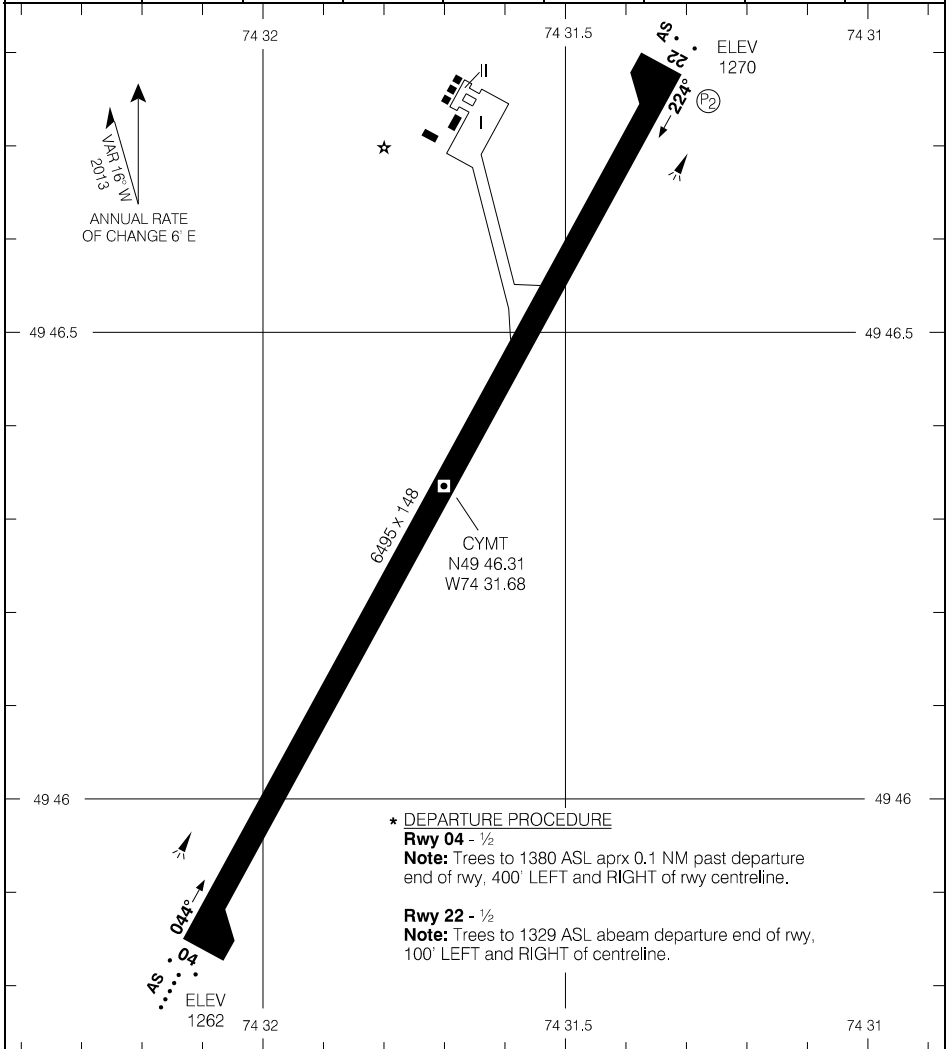
CARTE D'AÉRODROME

EFF 14 JUIL 22

CYHR

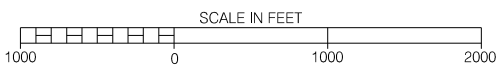
AERODROME CHART

MET - 126.25 (En) 128.75 (Fr)		RADIO Val-d'Or - 122.0 TFC - 122.0		RADIO Quebec - 123.37	
DECL	DISTS	04	22		
TORA		6495	6495		
TODA		7479	7479		
ASDA		6495	6495		
LDA		6495	6495		



\* DEPARTURE PROCEDURE  
**Rwy 04 - 1/2**  
**Note:** Trees to 1380 ASL aprx 0.1 NM past departure end of rwy, 400' LEFT and RIGHT of rwy centreline.  
**Rwy 22 - 1/2**  
**Note:** Trees to 1329 ASL abeam departure end of rwy, 100' LEFT and RIGHT of centreline.

TAKE-OFF MINIMA
Rwys 04, 22: *

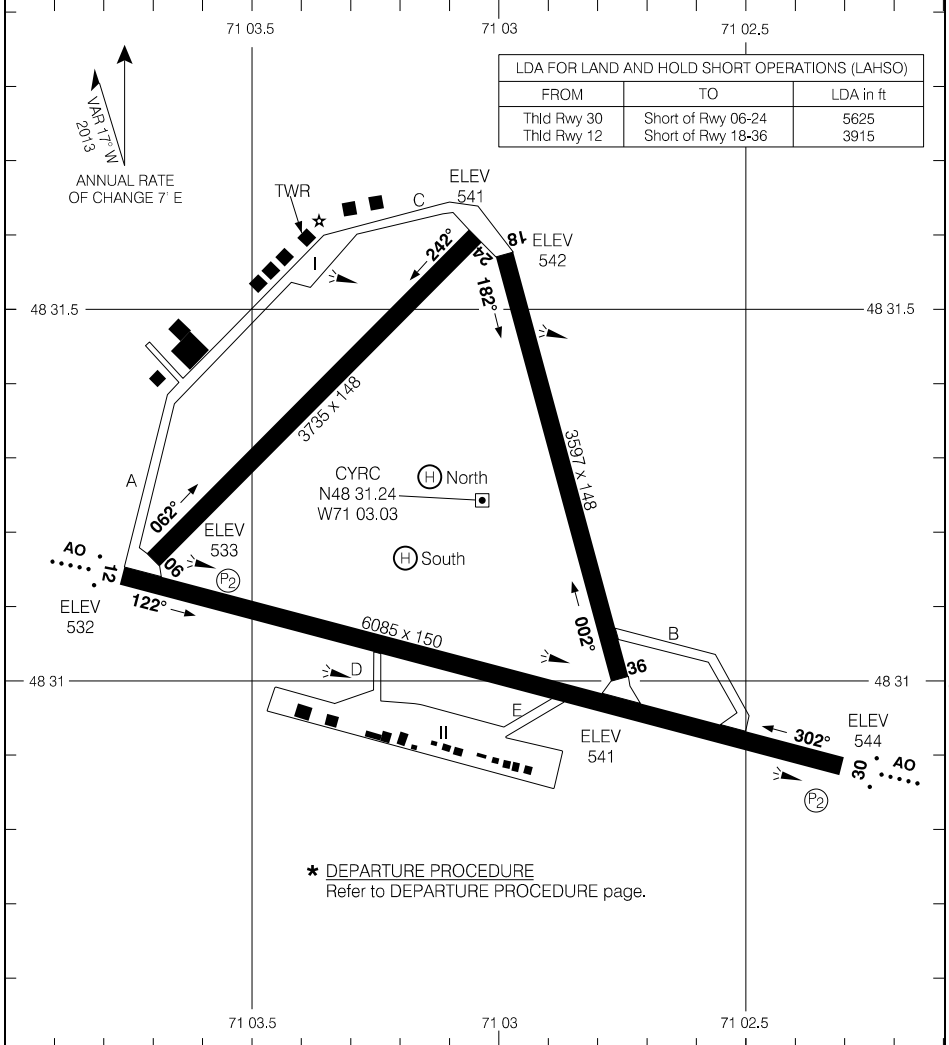


Source of Canadian Civil Aeronautical Data: © 2024 NAV CANADA All rights reserved



AERODROME CHART

ATIS - 134.8 (En) 124.95 (Fr)		GND - 121.9		TWR - 118.4		TMC Bagotville - 127.2 227.6	
				TFC - 118.4		ATF*	
DECL	DISTS	06	24	12	30	18	36
TORA		3735	3735	6085	6085	3597	3597
TODA		4719	4719	6436	6085	4581	4581
ASDA		3735	3735	6085	6085	3597	3597
LDA		3735	3735	6085	6085	3597	3597



Source of Canadian Civil Aeronautical Data: © 2024 NAV CANADA All rights reserved

TAKE-OFF MINIMA	SCALE IN FEET
Rwy 06: NOT ASSESSED Rwys 12; 18; 24; 30; 36: *	1000 0 1000 2000

AERODROME CHART

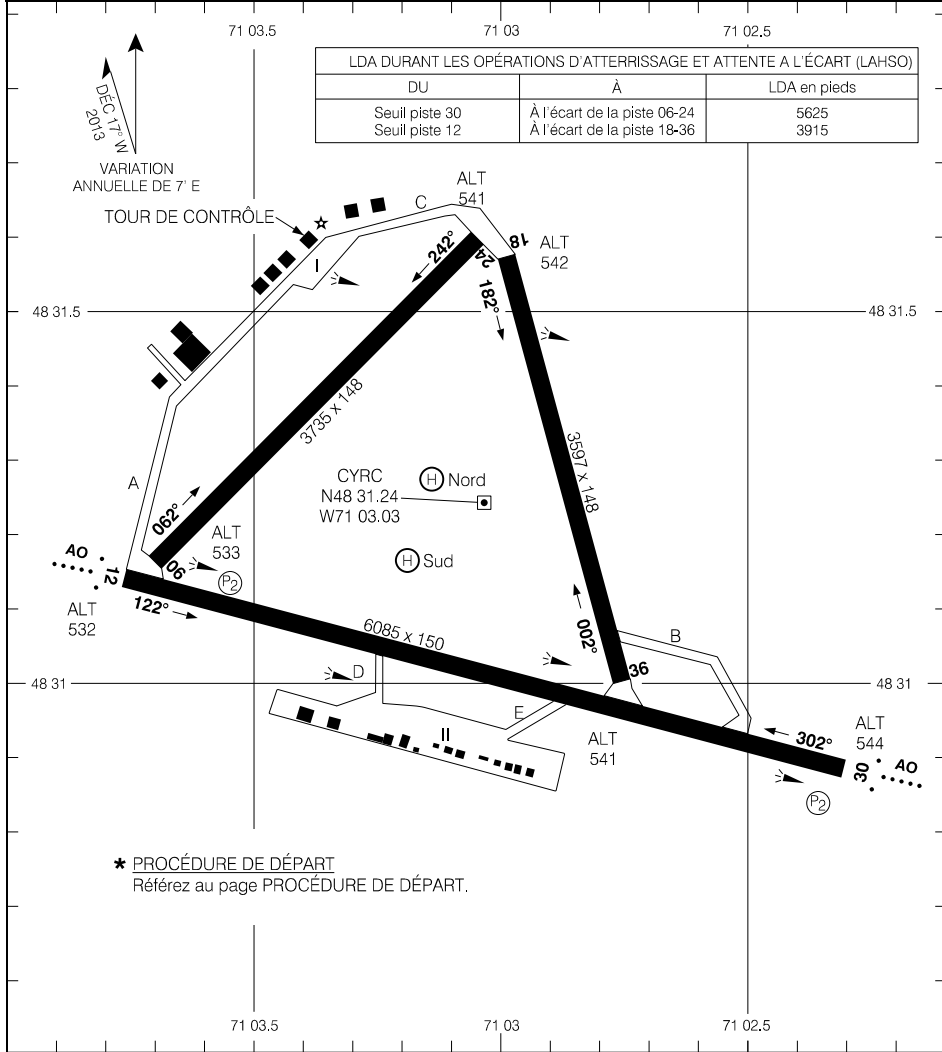
EFF 25 JAN 24

CYRC

CARTE D'AÉRODROME

ATIS - 124.95 (Fr) 134.8 (Ang)	GND - 121.9	TWR - 118.4	TML Bagotville - 127.2 227.6
		TFC - 118.4	ATF*

DIST DÉCLARÉES	06	24	12	30	18	36
TORA	3735	3735	6085	6085	3597	3597
TODA	4719	4719	6436	6085	4581	4581
ASDA	3735	3735	6085	6085	3597	3597
LDA	3735	3735	6085	6085	3597	3597



Source des données aéronautiques civiles pour le Canada : © 2024 NAV CANADA Tous droits réservés

\* PROCÉDURE DE DÉPART  
Référez au page PROCÉDURE DE DÉPART.

MINIMUM DE DÉCOLLAGE

Piste 06: NON ÉVALUÉ  
Pistes 12; 18; 30; 24; 36: \*



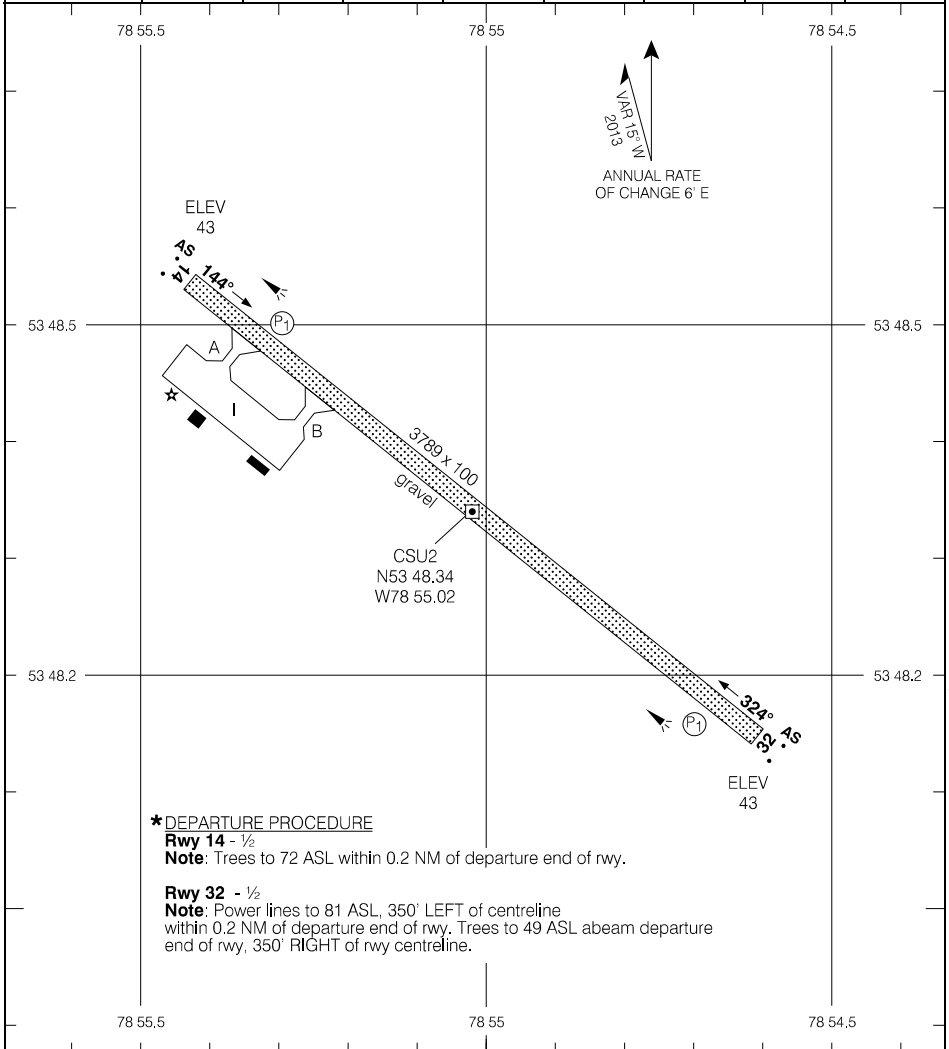
CARTE D'AÉRODROME

EFF 25 JAN 24

CYRC

AERODROME CHART

AUTO - 122.17				TFC - 123.2		MF*	
<b>DECL DIST</b>	<b>14</b>	<b>32</b>					
TORA	3789	3789					
TODA	3789	3789					
ASDA	3789	3789					
LDA	3789	3789					



**\* DEPARTURE PROCEDURE**  
**Rwy 14 - 1/2**  
**Note:** Trees to 72 ASL within 0.2 NM of departure end of rwy.  
**Rwy 32 - 1/2**  
**Note:** Power lines to 81 ASL, 350' LEFT of centreline within 0.2 NM of departure end of rwy. Trees to 49 ASL abeam departure end of rwy, 350' RIGHT of rwy centreline.

TAKE-OFF MINIMA

Rwys 14, 32: \*

SCALE IN FEET

1000 0 1000

Source of Canadian Civil Aeronautical Data: © 2024 NAV CANADA All rights reserved

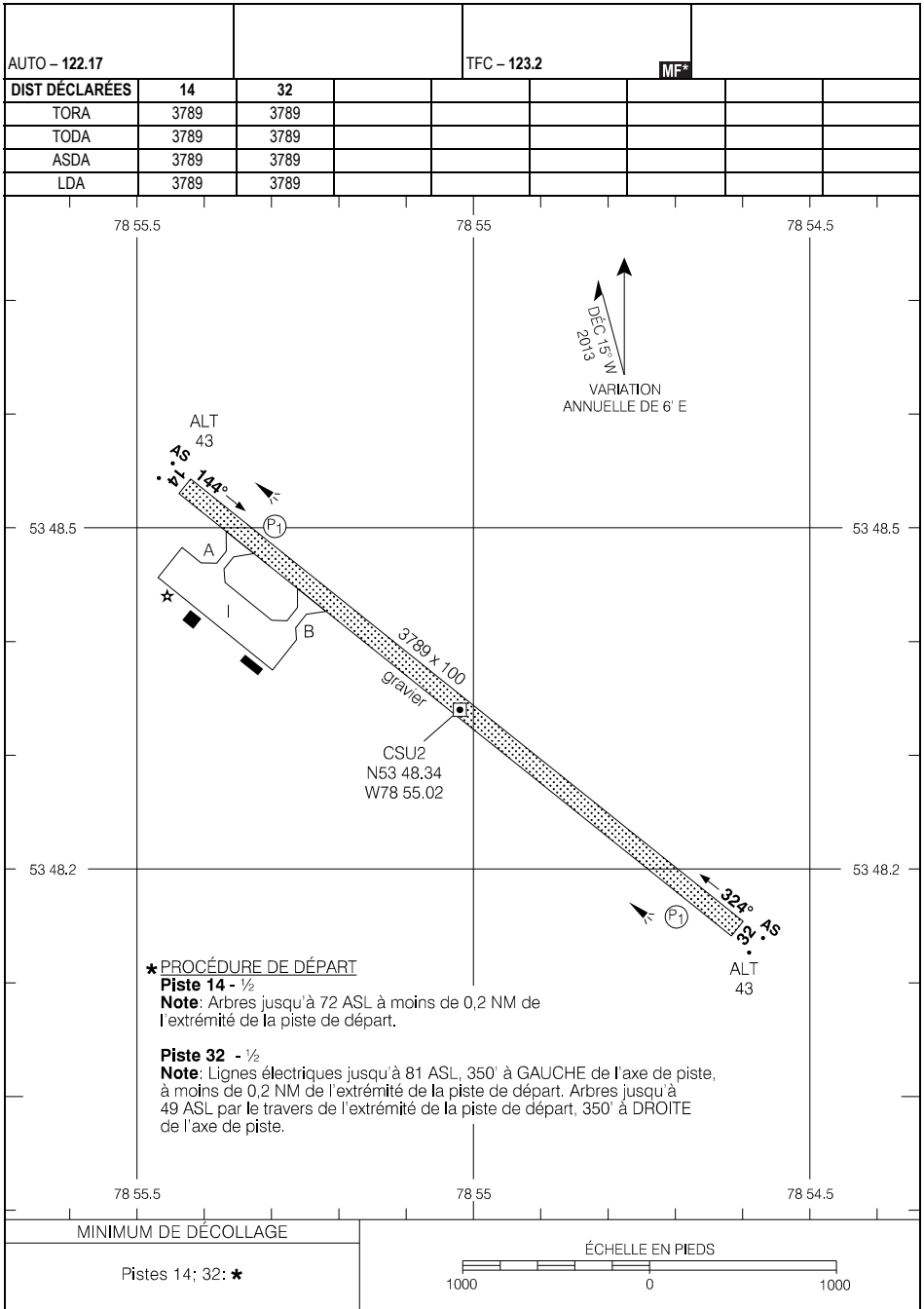
AERODROME CHART

EFF 17 JUN 21

CSU2



CARTE D'AÉRODROME



**\* PROCÉDURE DE DÉPART**

**Piste 14 - ½**

**Note:** Arbres jusqu'à 72 ASL à moins de 0,2 NM de l'extrémité de la piste de départ.

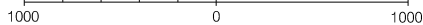
**Piste 32 - ½**

**Note:** Lignes électriques jusqu'à 81 ASL, 350' à GAUCHE de l'axe de piste, à moins de 0,2 NM de l'extrémité de la piste de départ. Arbres jusqu'à 49 ASL par le travers de l'extrémité de la piste de départ, 350' à DROITE de l'axe de piste.

MINIMUM DE DÉCOLLAGE

Pistes 14; 32: ★

ÉCHELLE EN PIEDS



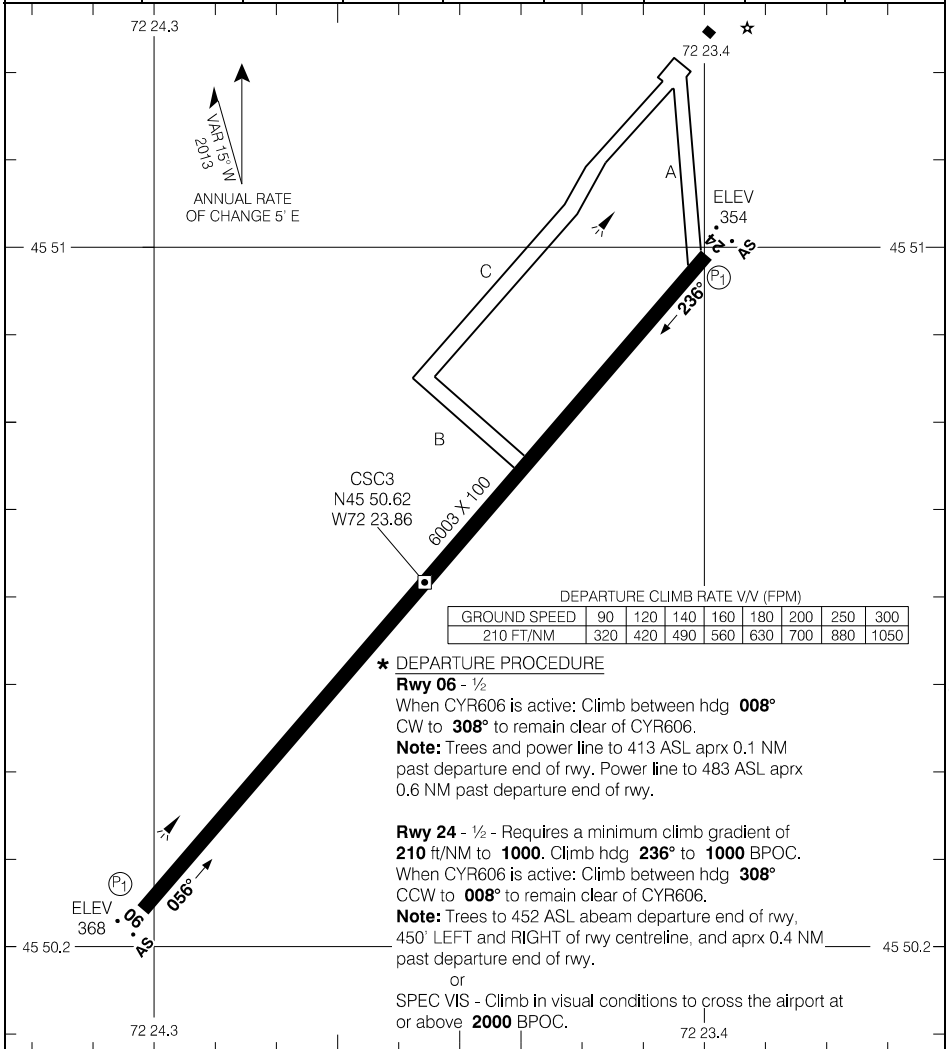
CARTE D'AÉRODROME

EFF 17 JUIN 21

CSU2

AERODROME CHART

AUTO - 122.55		UNICOM - 122.8				CTR Montreal - 132.35			
DECL DIST		06	24						
TORA		6003	6003						
TODA		6003	6003						
ASDA		6003	6003						
LDA		6003	6003						



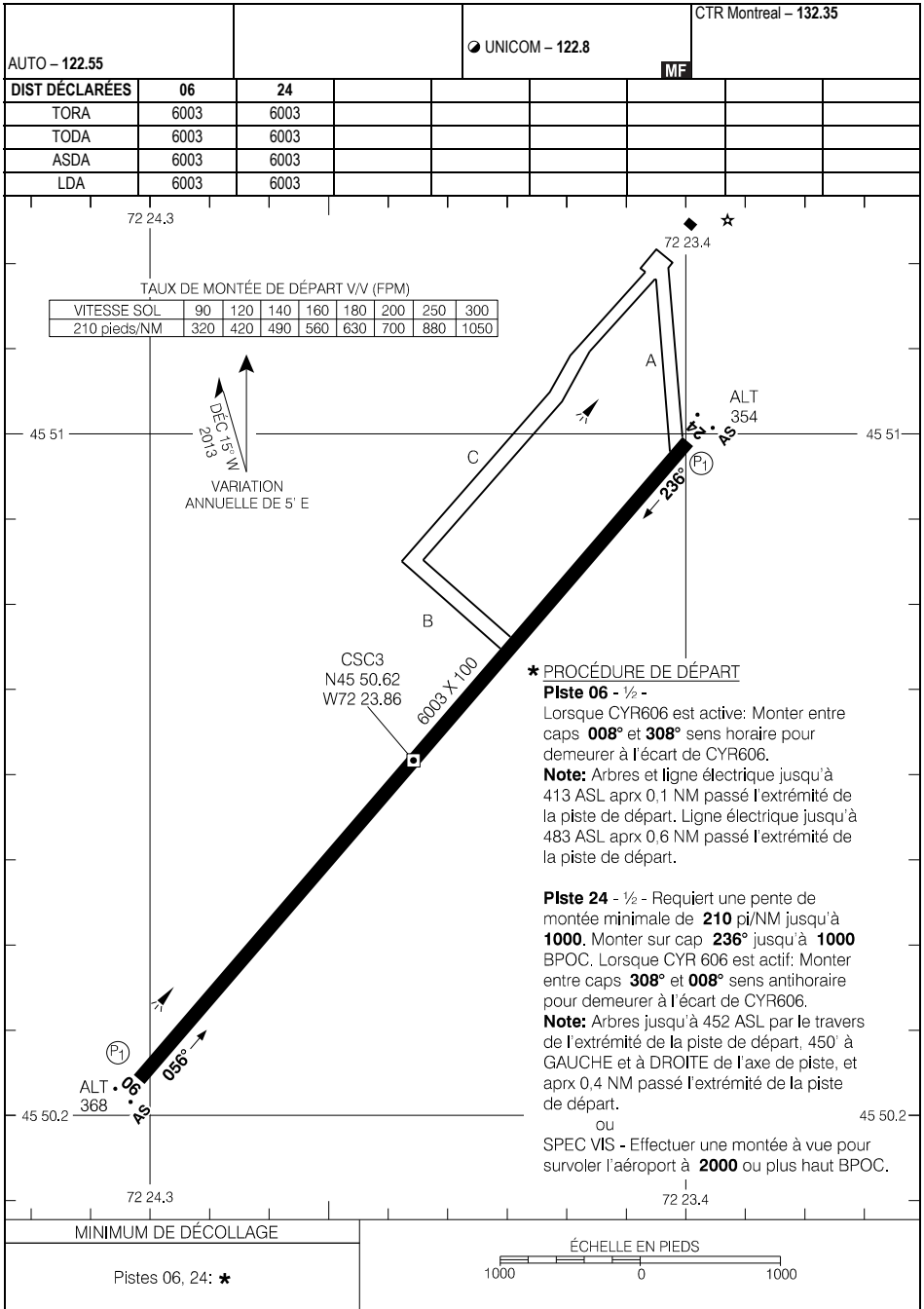
Source of Canadian Civil Aeronautical Data: © 2024 NAV CANADA All rights reserved

TAKE-OFF MINIMA	SCALE IN FEET
Rwys 06, 24: *	1000 0 1000

AERODROME CHART

EFF 25 JAN 24

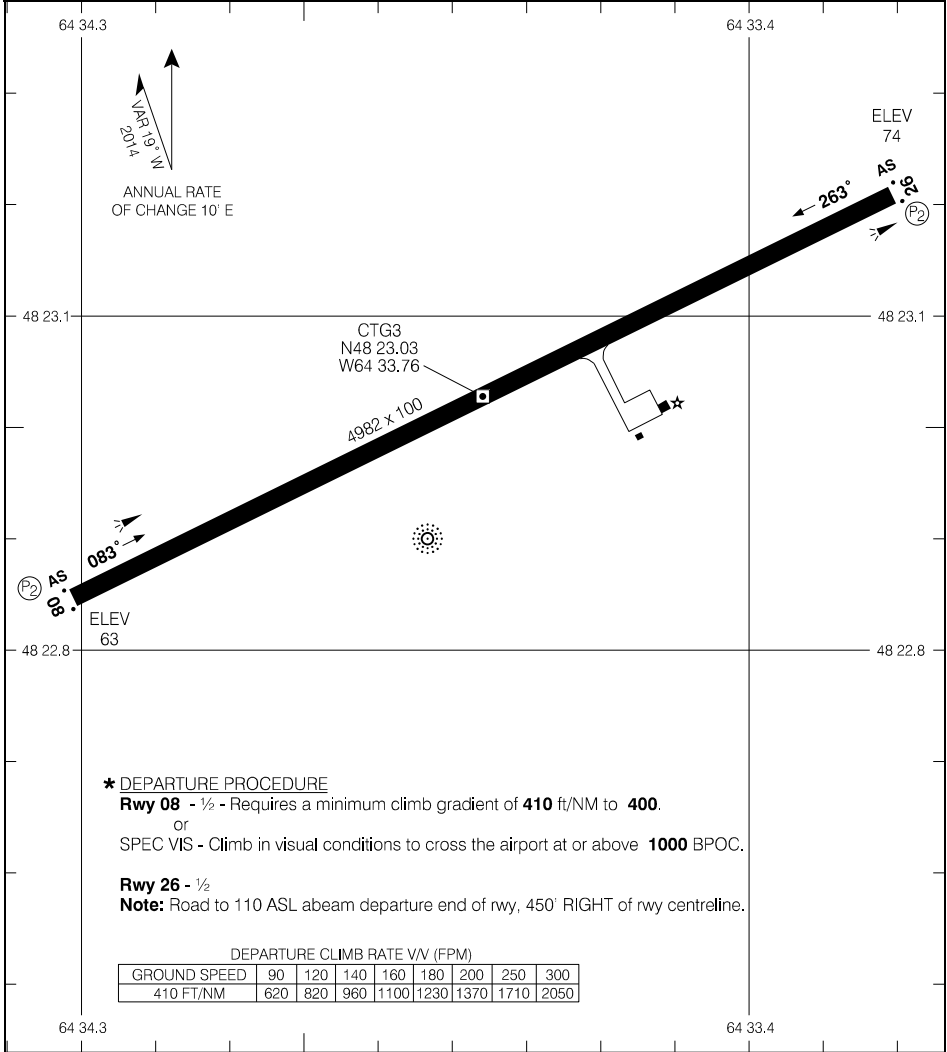
CARTE D'AÉRODROME



Source des données aéronautiques civiles pour le Canada : © 2024 NAV CANADA Tous droits réservés

AERODROME CHART

AUTO - 122.97		UNICOM - 122.35 (AU)				CTR Montreal - 134.17 RADIO Quebec - 123.47	
DECL DIST		08	26				
TORA		4982	4982				
TODA		4982	4982				
ASDA		4982	4982				
LDA		4982	4982				



Source of Canadian Civil Aeronautical Data: © 2024 NAV CANADA All rights reserved

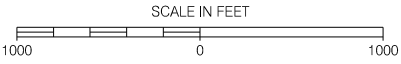
**\* DEPARTURE PROCEDURE**

**Rwy 08** - ½ - Requires a minimum climb gradient of **410** ft/NM to **400**.  
or  
SPEC VIS - Climb in visual conditions to cross the airport at or above **1000** BPOC.

**Rwy 26** - ½  
**Note:** Road to 110 ASL abeam departure end of rwy, 450' RIGHT of rwy centreline.

TAKE-OFF MINIMA

Rwys 08; 26: *
----------------

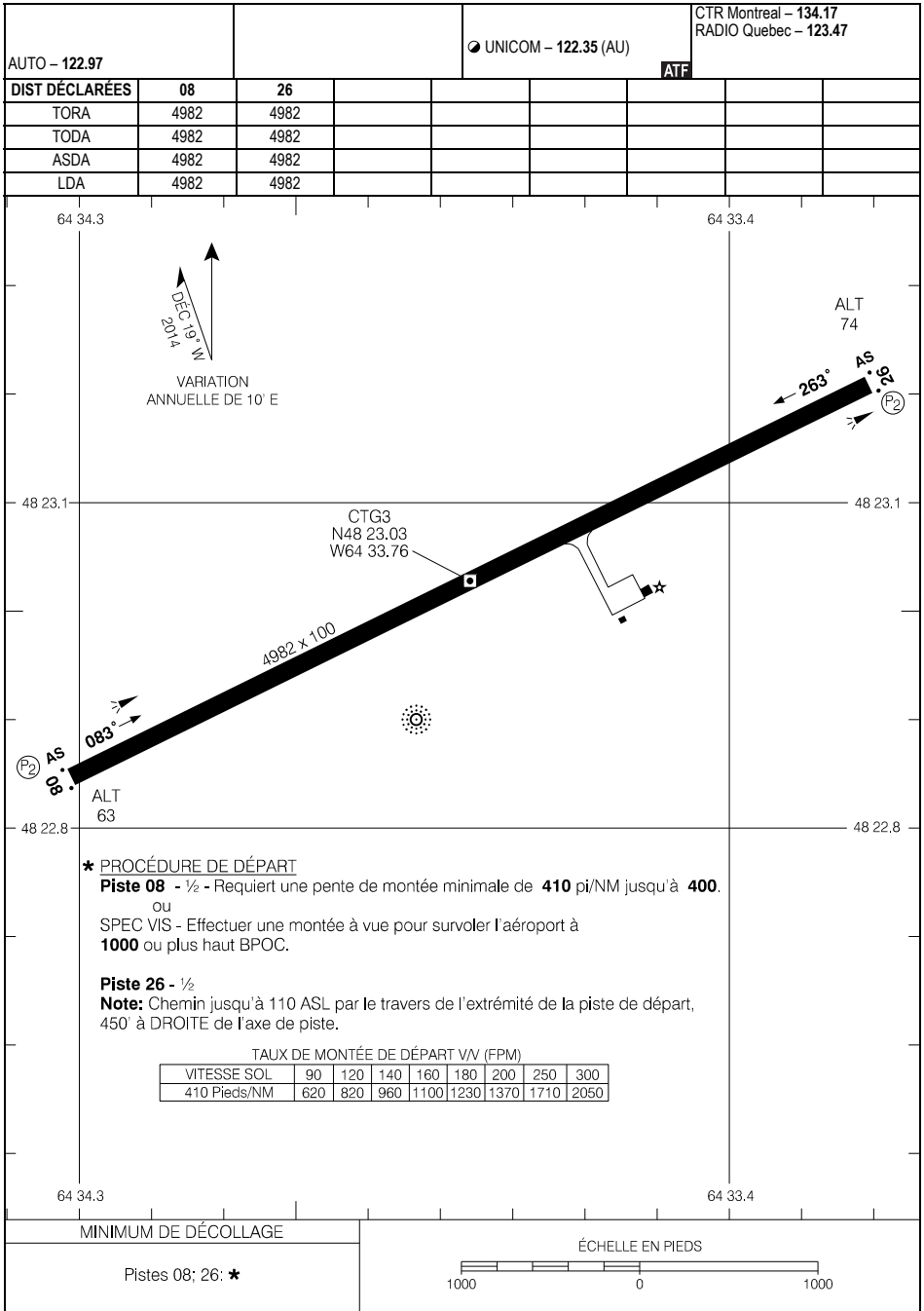


AERODROME CHART

EFF 7 OCT 21

CTG3

CARTE D'AÉRODROME



Source des données aéronautiques civiles pour le Canada : © 2024 NAV CANADA Tous droits réservés

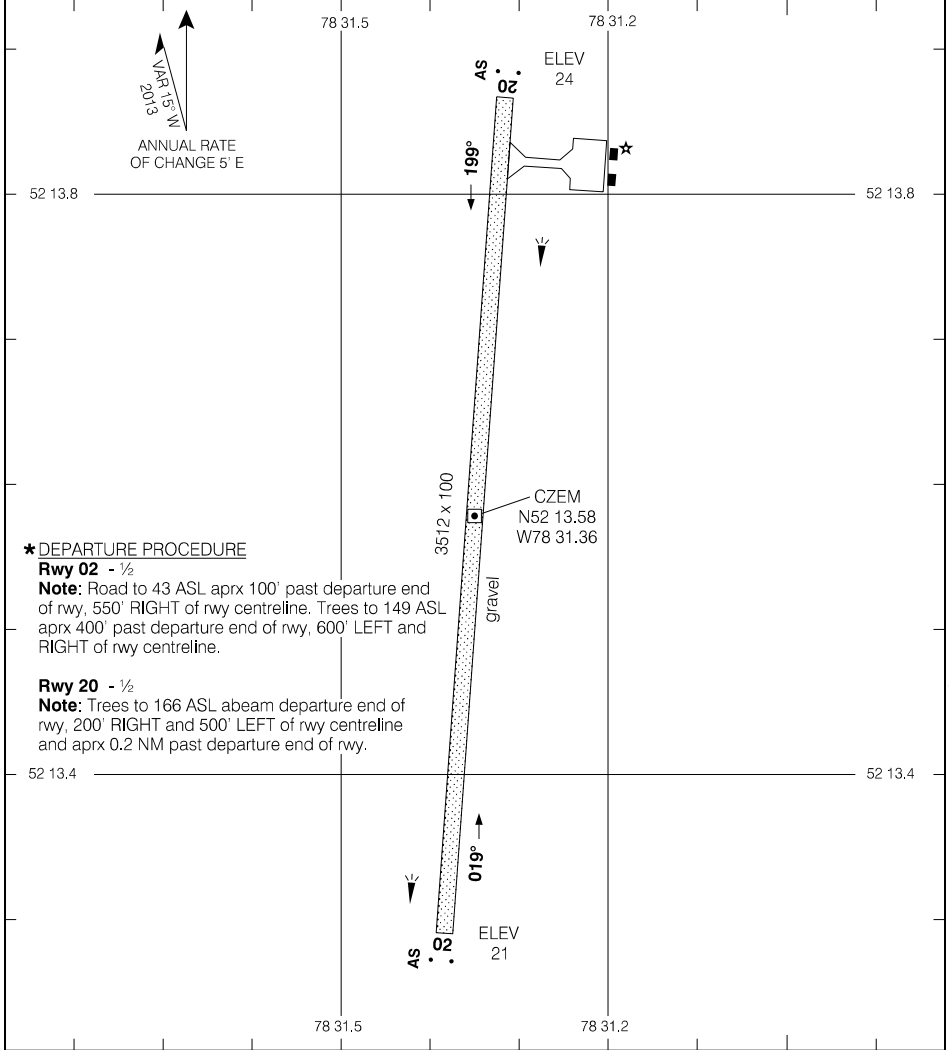
CARTE D'AÉRODROME

EFF 7 OCT 21

CTG3

AERODROME CHART

				APRT RADIO - 122.1 TFC - 122.1		MF*	
DECL	DISTS	02	20				
TORA		3512	3512				
TODA		3512	3512				
ASDA		3512	3512				
LDA		3512	3512				



Source of Canadian Civil Aeronautical Data: © 2024 NAV CANADA All rights reserved

**\* DEPARTURE PROCEDURE**

**Rwy 02 - 1/2**

**Note:** Road to 43 ASL aprx 100' past departure end of rwy, 550' RIGHT of rwy centreline. Trees to 149 ASL aprx 400' past departure end of rwy, 600' LEFT and RIGHT of rwy centreline.

**Rwy 20 - 1/2**

**Note:** Trees to 166 ASL abeam departure end of rwy, 200' RIGHT and 500' LEFT of rwy centreline and aprx 0.2 NM past departure end of rwy.

TAKE-OFF MINIMA
Rwys 02, 20: *



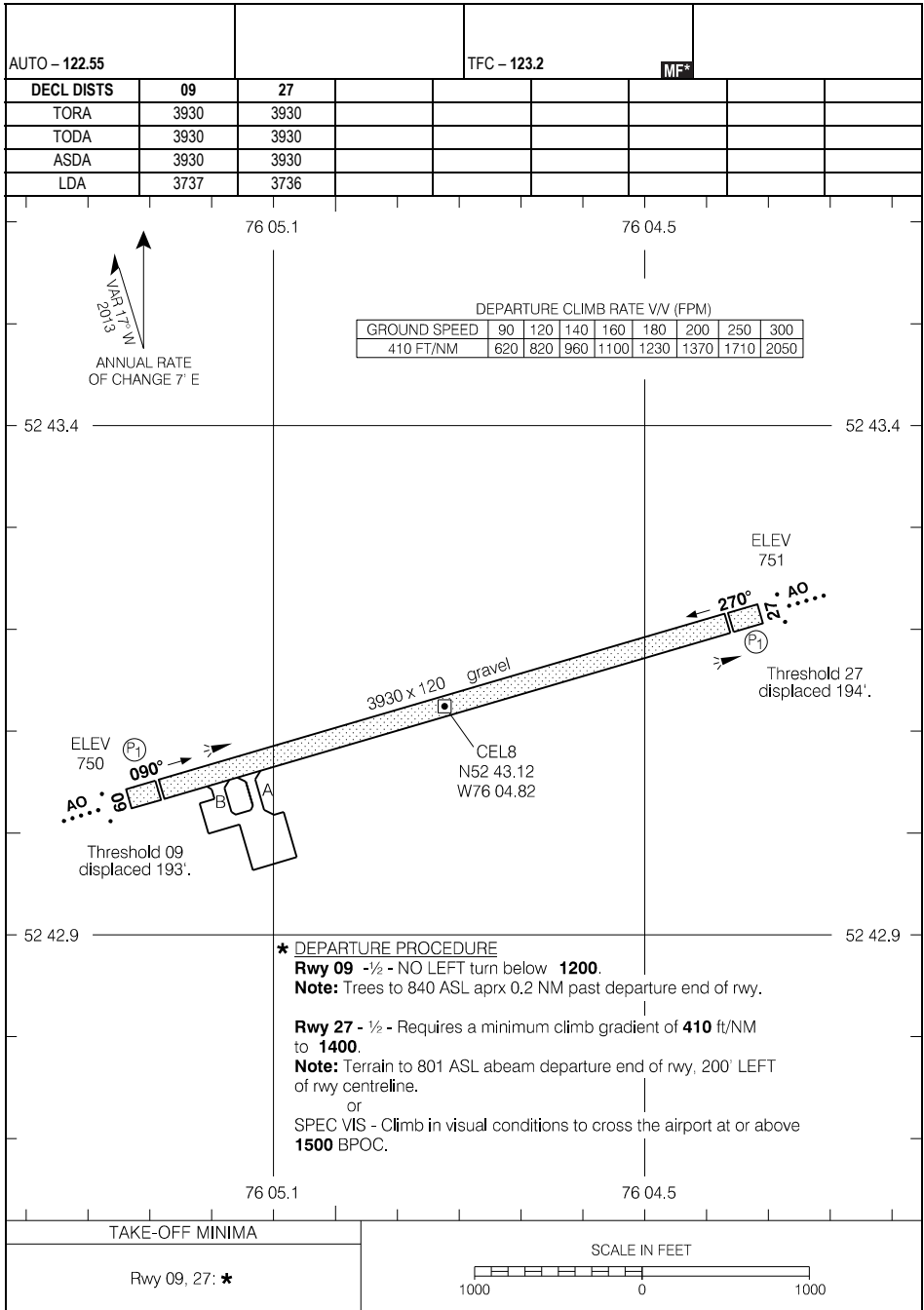
AERODROME CHART

EFF 29 DEC 22

CZEM



AERODROME CHART



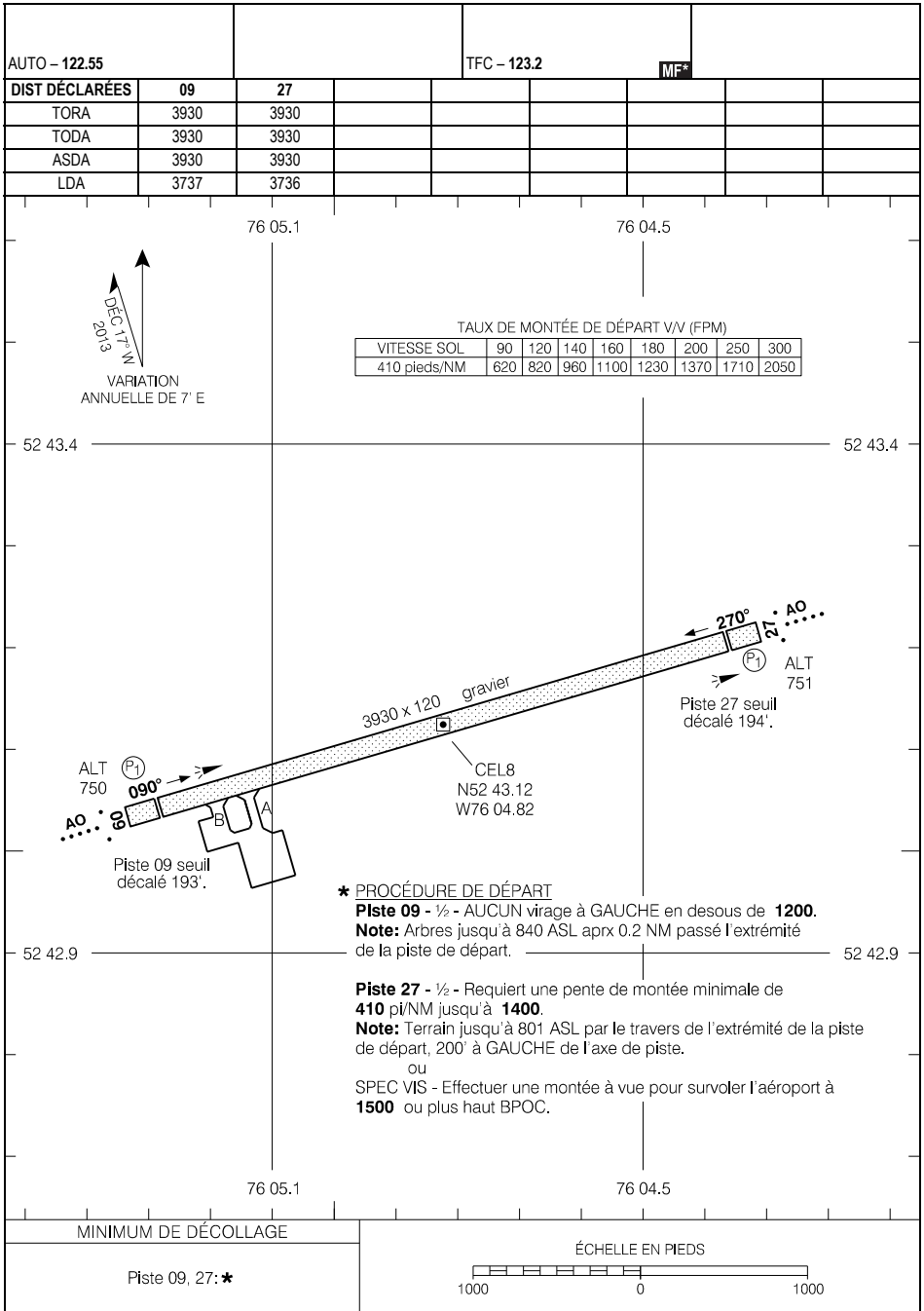
Source of Canadian Civil Aeronautical Data: © 2024 NAV CANADA All rights reserved

AERODROME CHART

CEL8



CARTE D'AÉRODROME



**\* PROCÉDURE DE DÉPART**

**Piste 09** - ½ - AUCUN virage à GAUCHE en dessous de **1200**.

**Note:** Arbres jusqu'à 840 ASL aprx 0.2 NM passé l'extrémité de la piste de départ.

**Piste 27** - ½ - Requiert une pente de montée minimale de **410 pi/NM** jusqu'à **1400**.

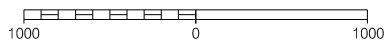
**Note:** Terrain jusqu'à 801 ASL par le travers de l'extrémité de la piste de départ, 200' à GAUCHE de l'axe de piste.

ou  
SPEC VIS - Effectuer une montée à vue pour survoler l'aéroport à **1500** ou plus haut BPOC.

MINIMUM DE DÉCOLLAGE

Piste 09, 27: ★

ÉCHELLE EN PIEDS

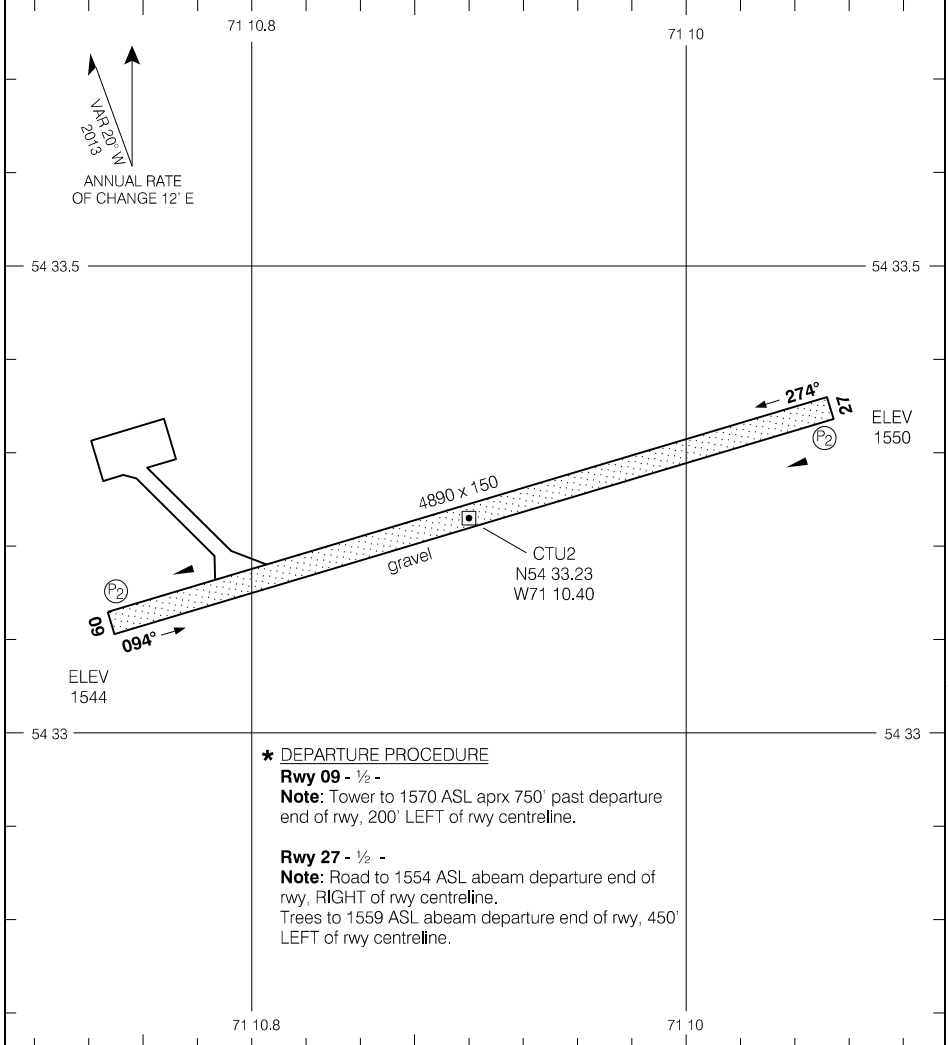


CARTE D'AÉRODROME

CEL8

AERODROME CHART

				UNICOM - 123.0 (AU)		MF*	
DECL	DISTS	09	27				
TORA		4890	4890				
TODA		4890	4890				
ASDA		4890	4890				
LDA		4890	4890				



Source of Canadian Civil Aeronautical Data: © 2024 NAV CANADA All rights reserved

**\* DEPARTURE PROCEDURE**

**Rwy 09 - 1/2 -**

**Note:** Tower to 1570 ASL aprx 750' past departure end of rwy, 200' LEFT of rwy centreline.

**Rwy 27 - 1/2 -**

**Note:** Road to 1554 ASL abeam departure end of rwy, RIGHT of rwy centreline.  
Trees to 1559 ASL abeam departure end of rwy, 450' LEFT of rwy centreline.

TAKE-OFF MINIMA
Rwys 09, 27: *



AERODROME CHART


EFF 17 JUN 21

CTU2



AERODROME CHART

AUTO - 127.8 (En) 124.9 (Fr)		RADIO Mont-Joli - 122.3				CTR Montreal - 134.17 RADIO Quebec - 123.47	
DECL DIST		10	28				
TORA	5488	5488					
TODA	5980	5980					
ASDA	5488	5488					
LDA	5488	5488					



Source of Canadian Civil Aeronautical Data: © 2024 NAV CANADA All rights reserved

**\*DEPARTURE PROCEDURE**  
**Rwy 10 - ½** - Climb hdg **103°** to **2000** BPOC.  
**Note:** Trees to 154 ASL aprx 0.2NM past departure end of rwy.  
**Rwy 28 - ½** - Requires a minimum climb gradient of **270** ft/NM to **1700**. Climb between hdg **306°** CW to **336°** to **2100** BPOC.  
**Note:** Trees to 184 ASL aprx 0.2 NM past departure end of rwy.  
 or  
**SPEC VIS** - Climb in visual conditions to cross the aprt at or above **2000'**, then on a heading between **290°** CW to **140°** to **2400** BPOC.


TAKE-OFF MINIMA	SCALE IN FEET
Rwys 10, 28: *	1000 0 1000

AERODROME CHART

EFF 8 SEP 22

CYGP

CARTE D'AÉRODROME

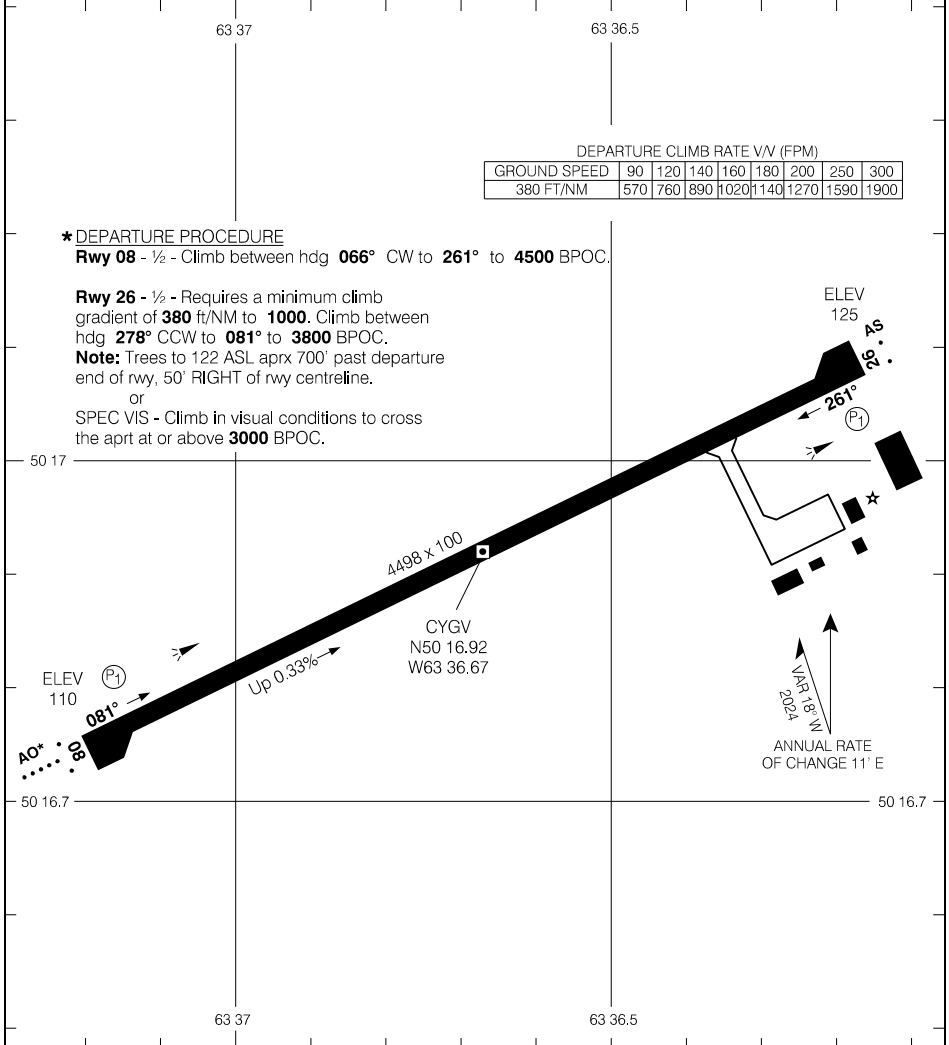


Source des données aéronautiques civiles pour le Canada : © 2024 NAV CANADA Tous droits réservés

CARTE D'AÉRODROME

AERODROME CHART

AWOS – 125.95 (En) 128.3 (Fr)		RADIO Madeleine – 122.0		MF*	
DECL	DISTS	08	26		
TORA		4498	4498		
TODA		5098	5098		
ASDA		4498	4498		
LDA		4498	4498		



Source of Canadian Civil Aeronautical Data: © 2024 NAV CANADA All rights reserved

TAKE-OFF MINIMA

Rwys 08; 26: \*

SCALE IN FEET

1000 0 1000

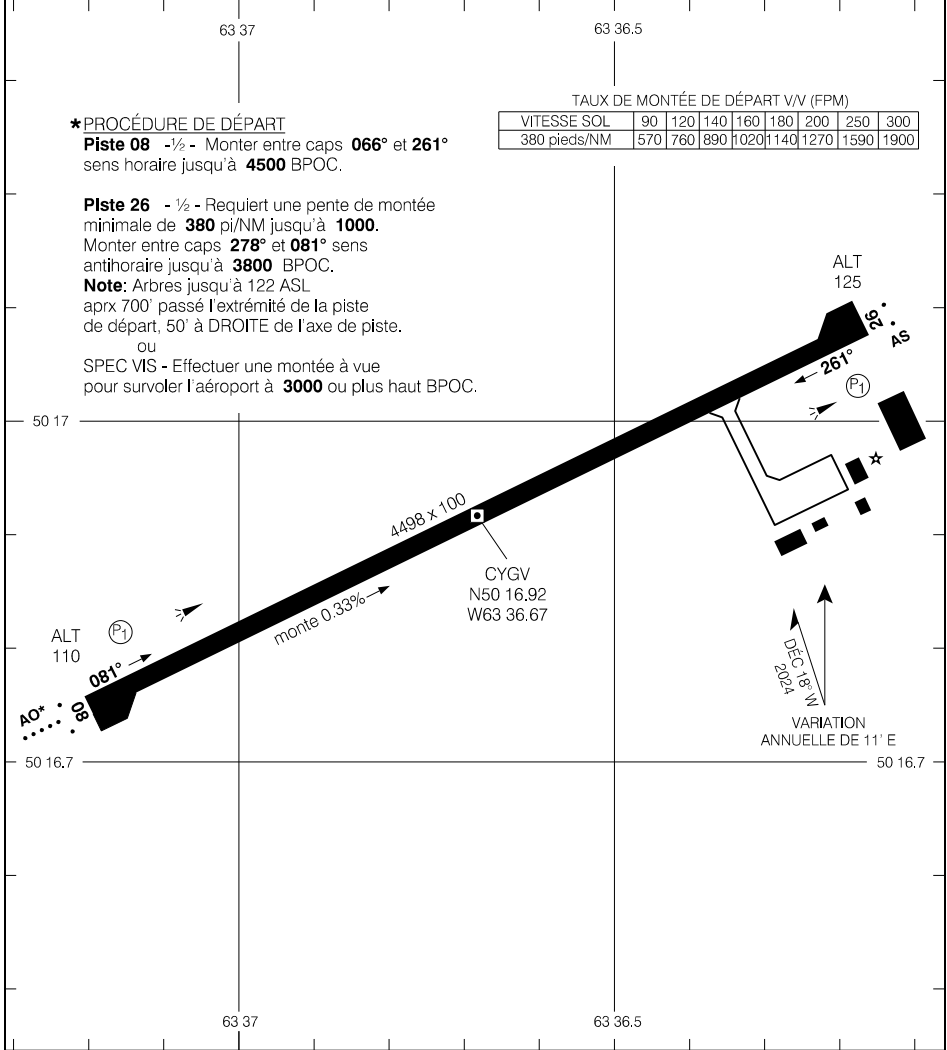
AERODROME CHART

EFF 21 MAR 24

CYGV

CARTE D'AÉRODROME

AWOS – 128.3 (Fr) 125.95 (Ang)		RADIO Madeleine – 122.0		MF*	
DIST DÉCLARÉES	08	26			
TORA	4498	4498			
TODA	5098	5098			
ASDA	4498	4498			
LDA	4498	4498			



Source des données aéronautiques civiles pour le Canada : © 2024 NAV CANADA Tous droits réservés

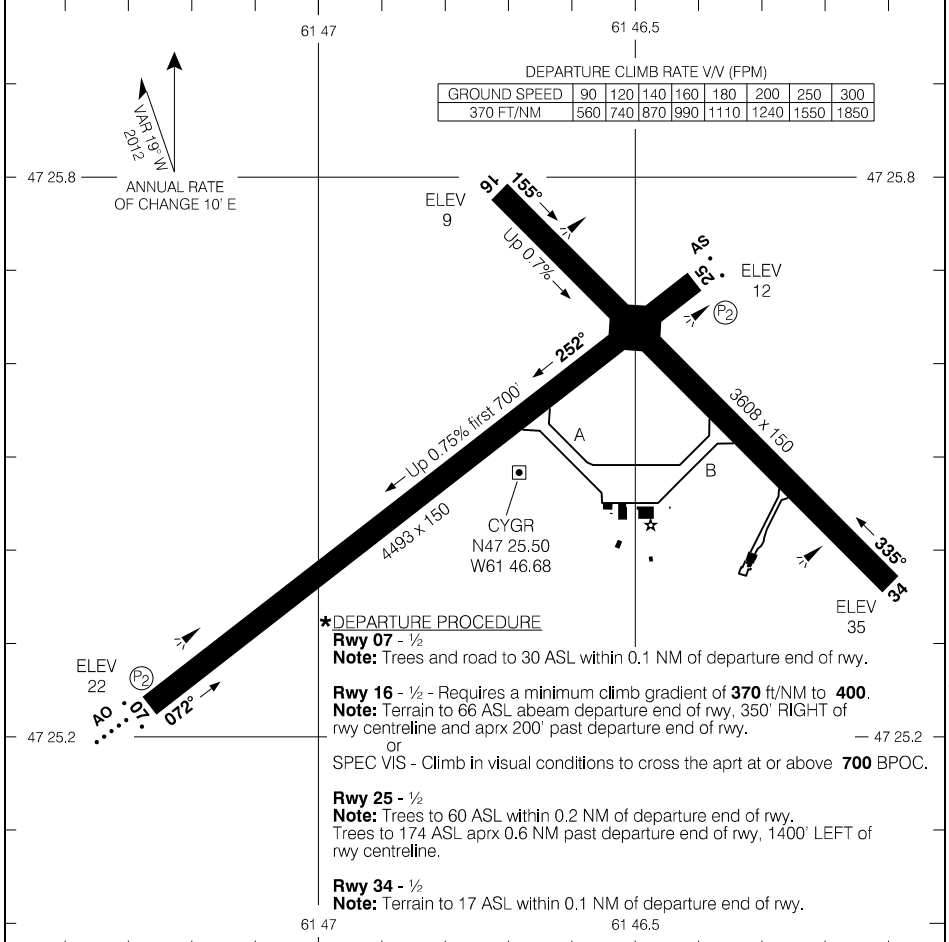
MINIMUM DE DÉCOLLAGE	ÉCHELLE EN PIEDS
Pistes 08; 26: *	1000 0 1000

CARTE D'AÉRODROME

EFF 21 MAR 24

AERODROME CHART

					☉ RADIO Madeleine – 123.15 ☉ RADIO Mont-Joli – 123.15		CTR Moncton – 134.35 RADIO Quebec – 123.55	
					MF*			
<b>DECL</b>	<b>DISTS</b>	<b>07</b>	<b>25</b>	<b>16</b>	<b>34</b>			
TORA		4493	4493	3608	3608			
TODA		4493	4493	3808	3808			
ASDA		4493	4493	3608	3608			
LDA		4493	4493	3608	3608			



RUNWAY LEVEL OF SERVICE	
RVO	LVO
RWY 07, 25: (¼sm) RWY 16, 34: (¼sm) Day only	NOT AUTHORIZED
TAKE-OFF MINIMA	
Rwys 07, 16, 25, 34: ★	
SCALE IN FEET	

AERODROME CHART

CYGR

Source of Canadian Civil Aeronautical Data: © 2024 NAV CANADA All rights reserved



CARTE D'AÉRODROME

					☉ RADIO Madeleine – 123.15 ☉ RADIO Mont-Joli – 123.15 MF*	CTR Moncton – 134.35 RADIO Quebec – 123.55
<b>DIST DÉCLARÉES</b>	<b>07</b>	<b>25</b>	<b>16</b>	<b>34</b>		
TORA	4493	4493	3608	3608		
TODA	4493	4493	3808	3808		
ASDA	4493	4493	3608	3608		
LDA	4493	4493	3608	3608		

★ PROCÉDURE DE DÉPART

**Piste 07** - ½

**Note:** Arbres et route jusqu'à 30 ASL à l'intérieur de 0,1 NM passé l'extrémité de la piste de départ.

**Piste 16** - ½ - Requiert une pente de montée minimale de **370**pi/NM jusqu'à **400**.

**Note:** Terrain jusqu'à 66 ASL par le travers de l'extrémité de la piste de départ, 350' à DROITE de l'axe de piste et aprx 200' passé l'extrémité de la piste de départ.

ou  
SPEC VIS - Effectuer une montée à vue pour survoler l'aéroport à **700** ou plus haut BPOC.

**Piste 25** - ½

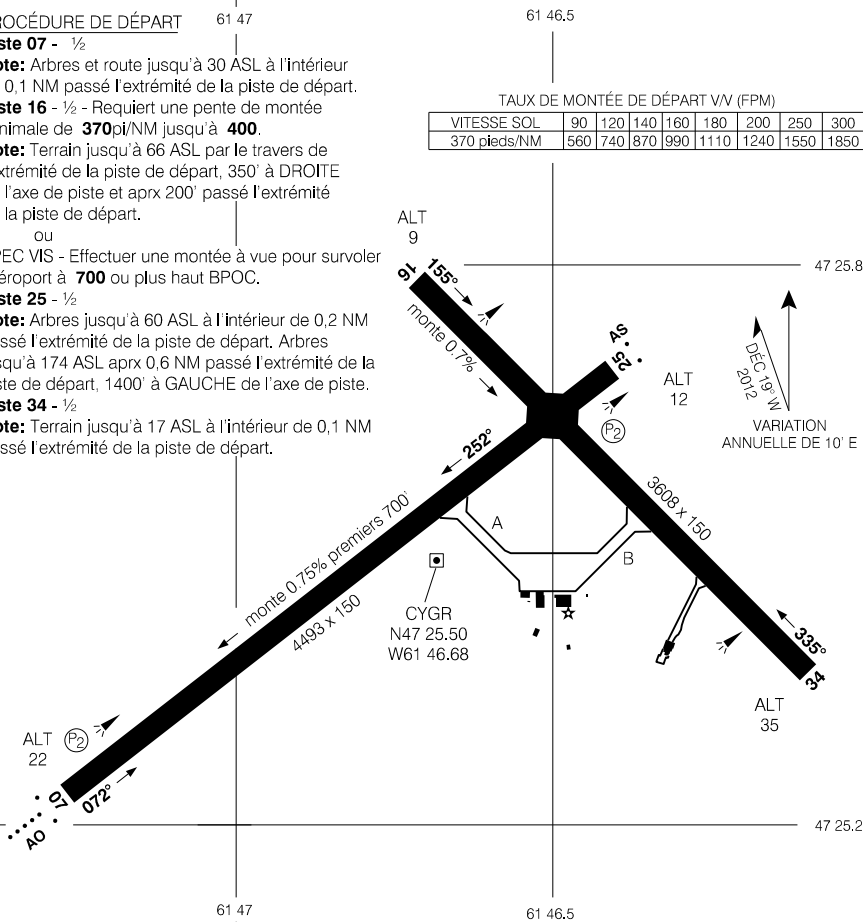
**Note:** Arbres jusqu'à 60 ASL à l'intérieur de 0,2 NM passé l'extrémité de la piste de départ. Arbres jusqu'à 174 ASL aprx 0,6 NM passé l'extrémité de la piste de départ, 1400' à GAUCHE de l'axe de piste.

**Piste 34** - ½

**Note:** Terrain jusqu'à 17 ASL à l'intérieur de 0,1 NM passé l'extrémité de la piste de départ.

TAUX DE MONTÉE DE DÉPART VV (FPM)

VITESSE SOL	90	120	140	160	180	200	250	300
370 pieds/NM	560	740	870	990	1110	1240	1550	1850



Source des données aéronautiques civiles pour le Canada : © 2024 NAV CANADA Tous droits réservés

NIVEAU DE SERVICE DE LA PISTE

RVO

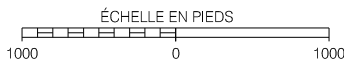
LVO

Pistes 07, 25: (½sm)  
Pistes 16, 34: (¼sm) Jour seulement

NON AUTORISÉ

MINIMUM DE DÉCOLLAGE

Pistes 16, 25, 34: ★  
Piste 07: ½



CARTE D'AÉRODROME

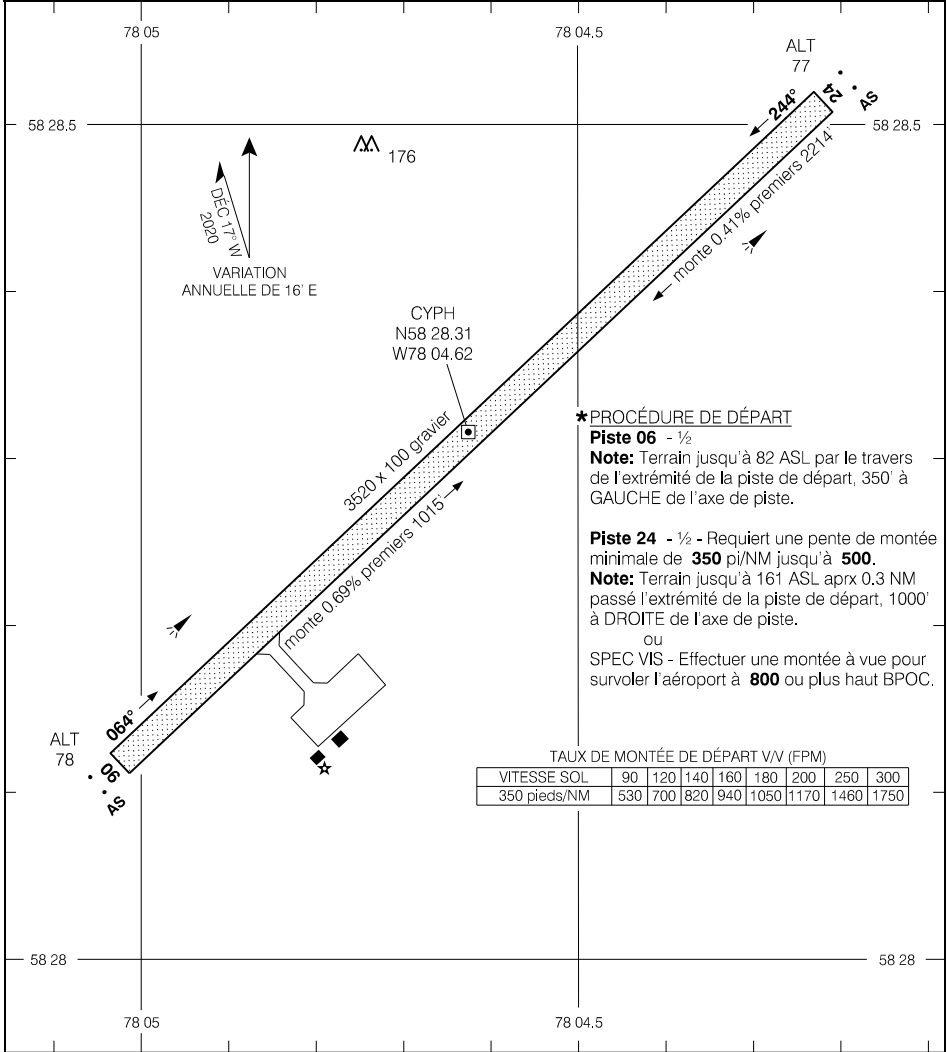
EFF 25 FÉV 21

CYGR



CARTE D'AÉRODROME

AWOS - 127.7 (Fr) 125.3 (Ang)		UNICOM - 122.1 TFC - 122.1				RADIO Quebec - 123.55	
DIST DÉCLARÉES	06	24					
TORA	3520	3520					
TODA	3520	3520					
ASDA	3520	3520					
LDA	3520	3520					



★ PROCÉDURE DE DÉPART

Piste 06 - 1/2

Note: Terrain jusqu'à 82 ASL par le travers de l'extrémité de la piste de départ, 350' à GAUCHE de l'axe de piste.

Piste 24 - 1/2 - Requiert une pente de montée minimale de 350 pi/NM jusqu'à 500.

Note: Terrain jusqu'à 161 ASL aprx 0.3 NM passé l'extrémité de la piste de départ, 1000' à DROITE de l'axe de piste.  
ou  
SPEC VIS - Effectuer une montée à vue pour survoler l'aéroport à 800 ou plus haut BPOC.

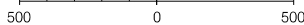
TAUX DE MONTÉE DE DÉPART V/V (FPM)

VITESSE SOL	90	120	140	160	180	200	250	300
350 pieds/NM	530	700	820	940	1050	1170	1460	1750

MINIMUM DE DÉCOLLAGE

Pistes 06; 24: ★

ÉCHELLE EN PIEDS



Source des données aéronautiques civiles pour le Canada : © 2024 NAV CANADA Tous droits réservés

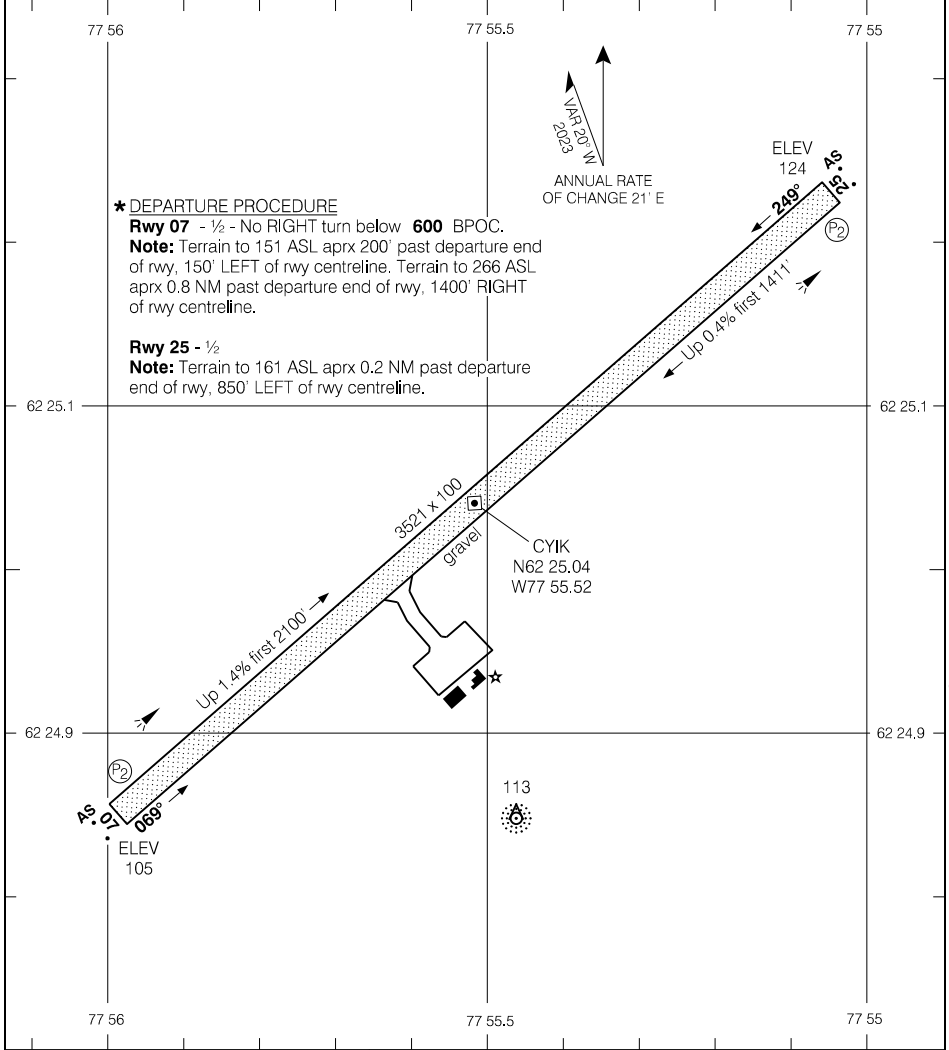
CARTE D'AÉRODROME

EFF 14 JUIL 22

CYPH

AERODROME CHART

				APRT RADIO - 122.1 TFC - 122.1		MF*	
DECL	DISTS	07	25				
TORA		3521	3521				
TODA		4505	4505				
ASDA		3521	3521				
LDA		3521	3521				



Source of Canadian Civil Aeronautical Data: © 2024 NAV CANADA All rights reserved

TAKE-OFF MINIMA

Rwy 07, 25: ★

SCALE IN FEET

1000 0 1000

AERODROME CHART

EFF 20 APR 23

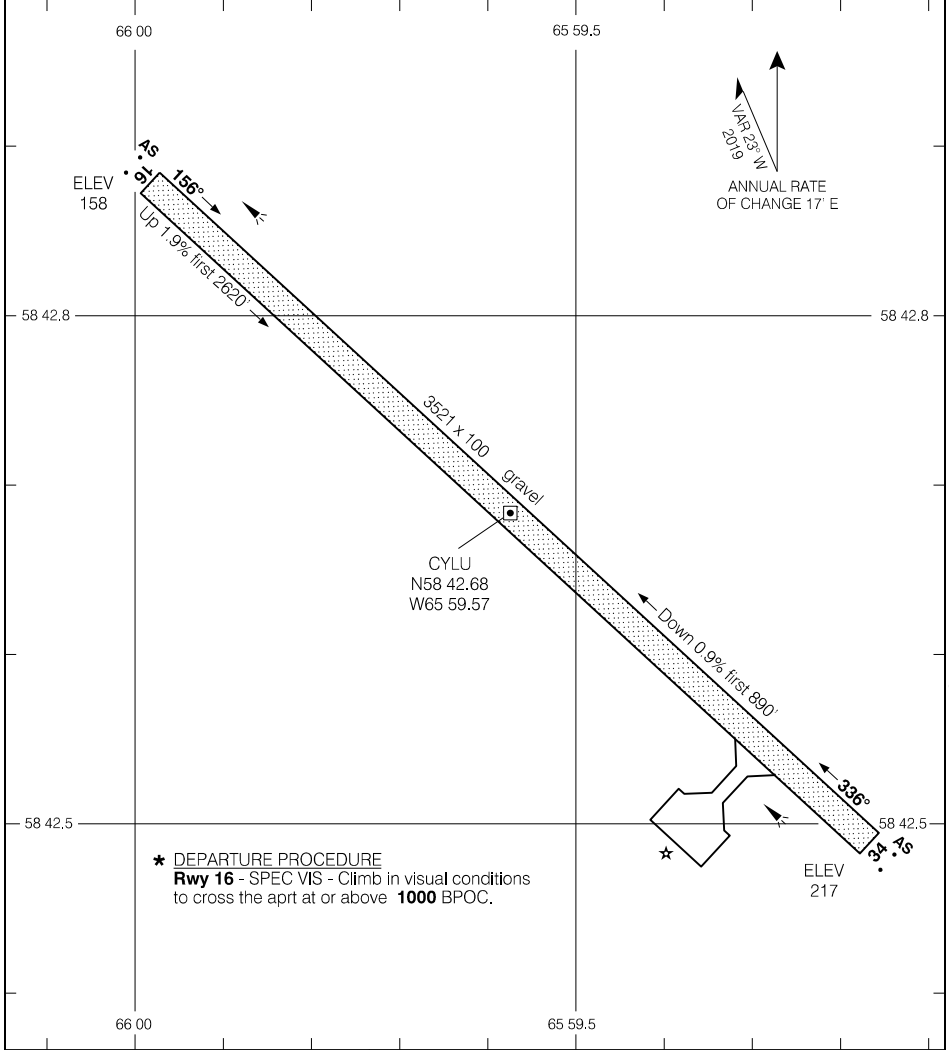


CYLU-AD

KANGIQSUALUJJUAQ (GEORGES RIVER), QC  
CYLU

# AERODROME CHART

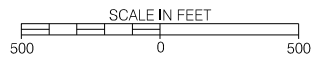
				APRT RADIO - 122.1			
				TFC - 122.1		MF*	
DECL	DISTS	16	34				
TORA		3521	3521				
TODA		3521	3521				
ASDA		3521	3521				
LDA		3521	3521				



Source of Canadian Civil Aeronautical Data: © 2024 NAV CANADA All rights reserved

\* DEPARTURE PROCEDURE  
**Rwy 16** - SPEC VIS - Climb in visual conditions to cross the apt at or above **1000** BPOC.

TAKE-OFF MINIMA	
Rwy 16: *	
Rwy 34: ½	



# AERODROME CHART

EFF 10 SEP 20

CYLU

CYLU-AD

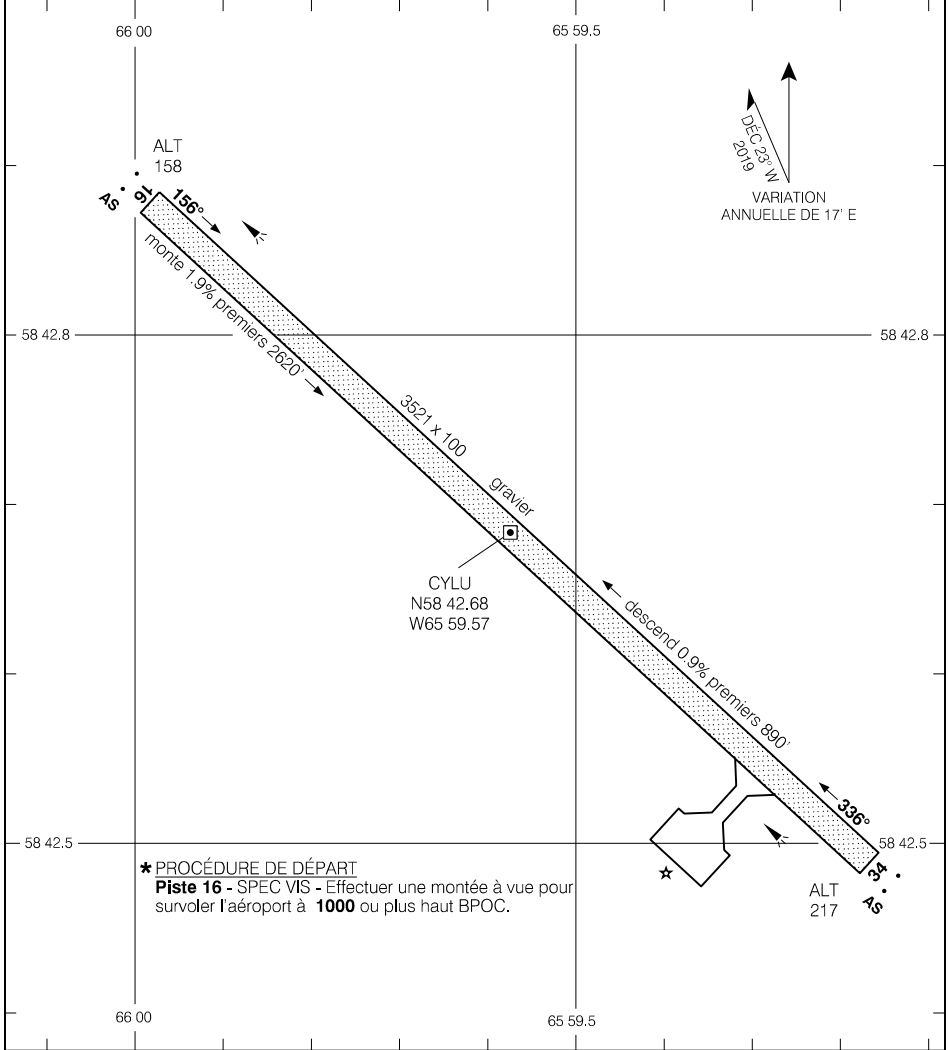
CYLU-AD

KANGIQSUALUJJUAQ (GEORGES RIVER), QC

CYLU

CARTE D'AÉRODROME

				● APRT RADIO - 122.1 ● TFC - 122.1		MF*	
<b>DIST DÉCLARÉES</b>	<b>16</b>	<b>34</b>					
TORA	3521	3521					
TODA	3521	3521					
ASDA	3521	3521					
LDA	3521	3521					



Source des données aéronautiques civiles pour le Canada : © 2024 NAV CANADA Tous droits réservés

MINIMUM DE DÉCOLLAGE	
Piste 16: ★	
Piste 34: ½	



CARTE D'AÉRODROME

CYLU

EFF 10 SEP 20

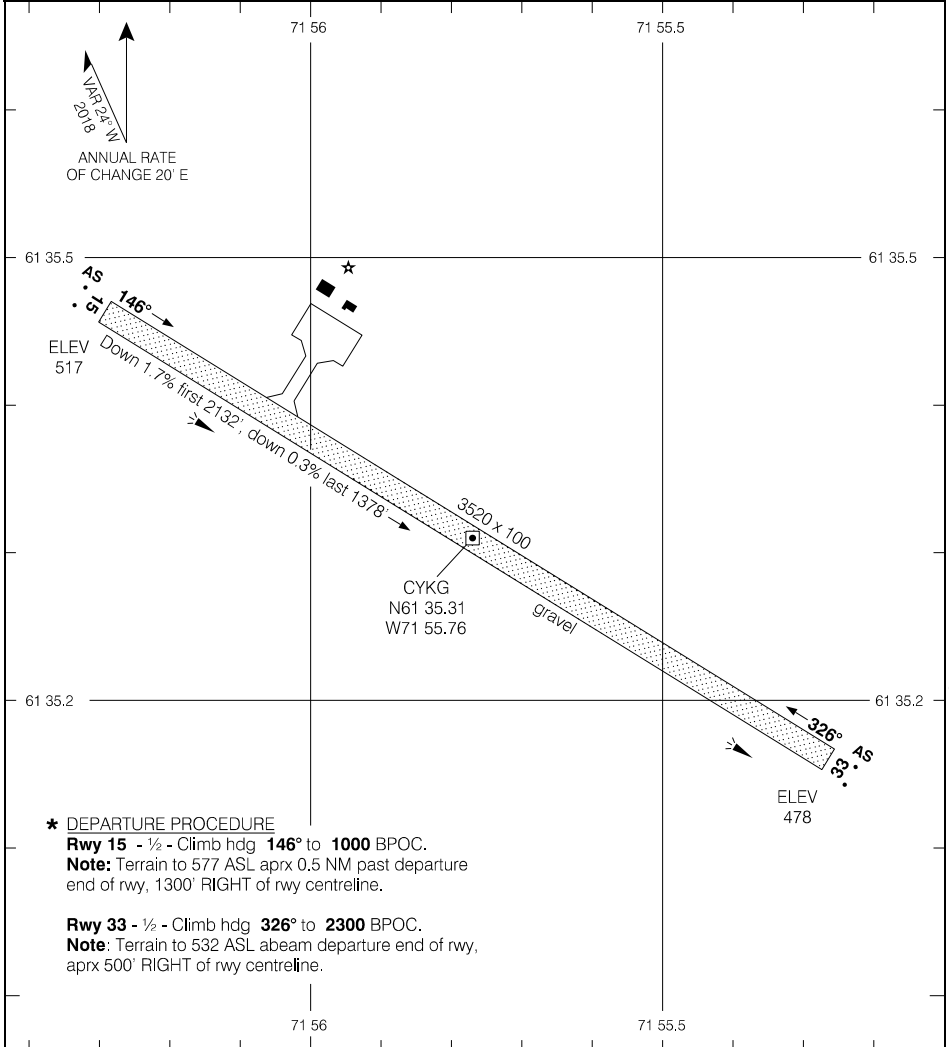
CYLU-AD

CYKG-AD

KANGIQSUJUAQ (WAKEHAM BAY), QC  
CYKG

AERODROME CHART

				APRT RADIO - 122.1 TFC - 122.1		RADIO Quebec - 123.47 <b>DRCO</b>	
<b>DECL</b>	<b>DISTS</b>	<b>15</b>	<b>33</b>				
TORA		3520	3520				
TODA		3520	3520				
ASDA		3520	3520				
LDA		3520	3520				



Source of Canadian Civil Aeronautical Data: © 2024 NAV CANADA All rights reserved

**\* DEPARTURE PROCEDURE**  
**Rwy 15** - ½ - Climb hdg **146°** to **1000** BPOC.  
**Note:** Terrain to 577 ASL aprx 0.5 NM past departure end of rwy, 1300' RIGHT of rwy centreline.  
  
**Rwy 33** - ½ - Climb hdg **326°** to **2300** BPOC.  
**Note:** Terrain to 532 ASL abeam departure end of rwy, aprx 500' RIGHT of rwy centreline.

TAKE-OFF MINIMA	SCALE IN FEET
Rwys 15; 33: *	1000 0 1000

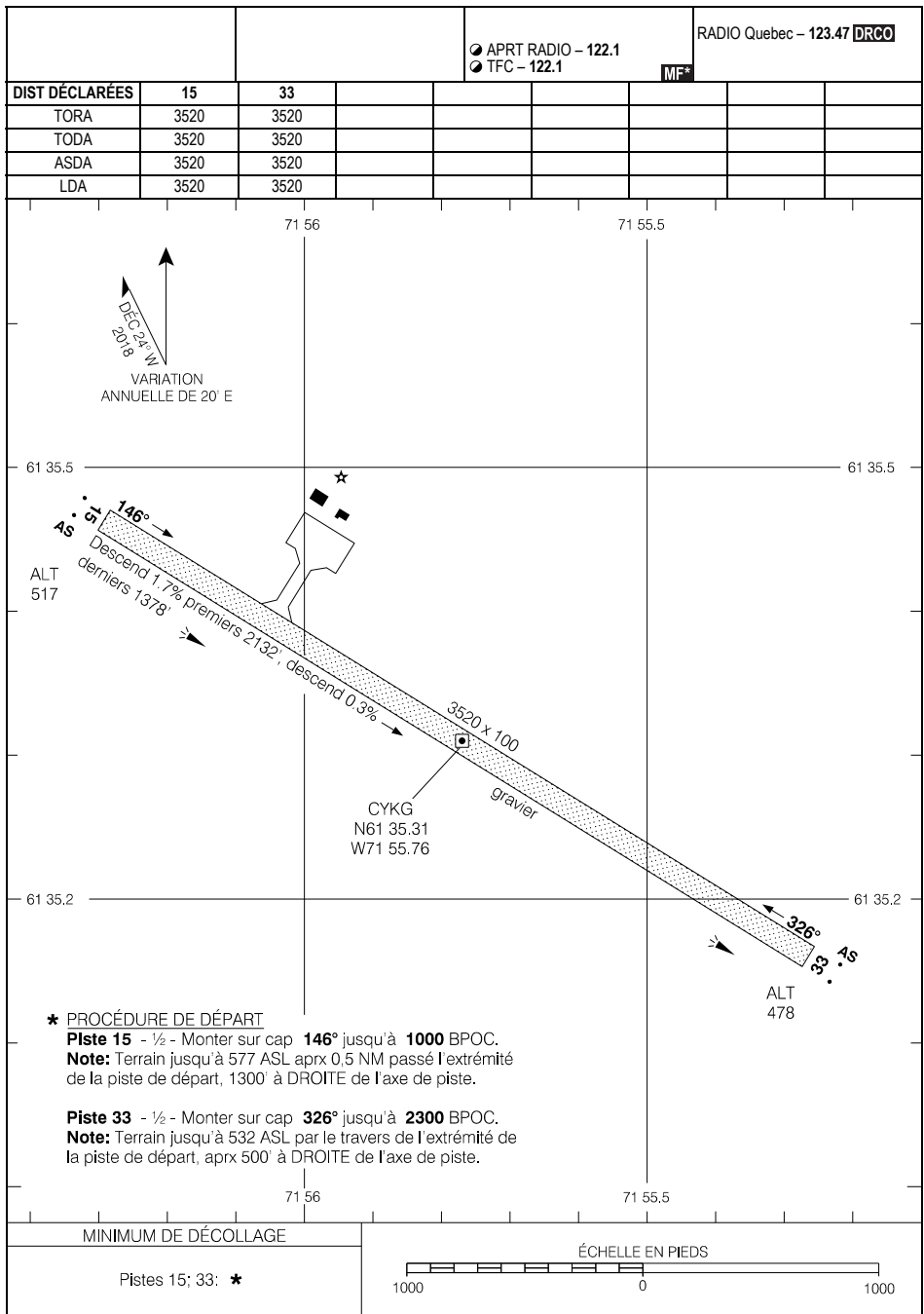
AERODROME CHART CYKG

EFF 10 AUG 23

CYKG-AD



CARTE D'AÉRODROME



**\* PROCÉDURE DE DÉPART**

- Piste 15** - 1/2 - Monter sur cap **146°** jusqu'à **1000** BPOC.  
**Note:** Terrain jusqu'à 577 ASL aprx 0,5 NM passé l'extrémité de la piste de départ, 1300' à DROITE de l'axe de piste.
  
- Piste 33** - 1/2 - Monter sur cap **326°** jusqu'à **2300** BPOC.  
**Note:** Terrain jusqu'à 532 ASL par le travers de l'extrémité de la piste de départ, aprx 500' à DROITE de l'axe de piste.

MINIMUM DE DÉCOLLAGE

Pistes 15; 33: \*




CARTE D'AÉRODROME

CYKG

AERODROME CHART

				APRT RADIO - 122.1 TFC - 122.1		RADIO Quebec - 126.7 <b>DRGO</b>	
<b>DECL</b>	<b>DISTS</b>	<b>03</b>	<b>21</b>				
TORA		3521	3521				
TODA		4505	3521				
ASDA		3521	3521				
LDA		3521	3521				



**\* DEPARTURE PROCEDURE**

**Rwy 03 - 1/2**

**Note:** Terrain to 437 ASL abeam departure end of runway, 500' RIGHT of rwy centreline.

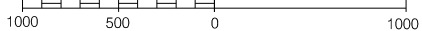
**Rwy 21 - 1/2**

**Note:** Road to 370 ASL aprx 400' past departure end of rwy, 150' RIGHT of rwy centreline.

TAKE-OFF MINIMA

Rwys 03, 21: \*

SCALE IN FEET



Source of Canadian Civil Aeronautical Data: © 2024 NAV CANADA All rights reserved

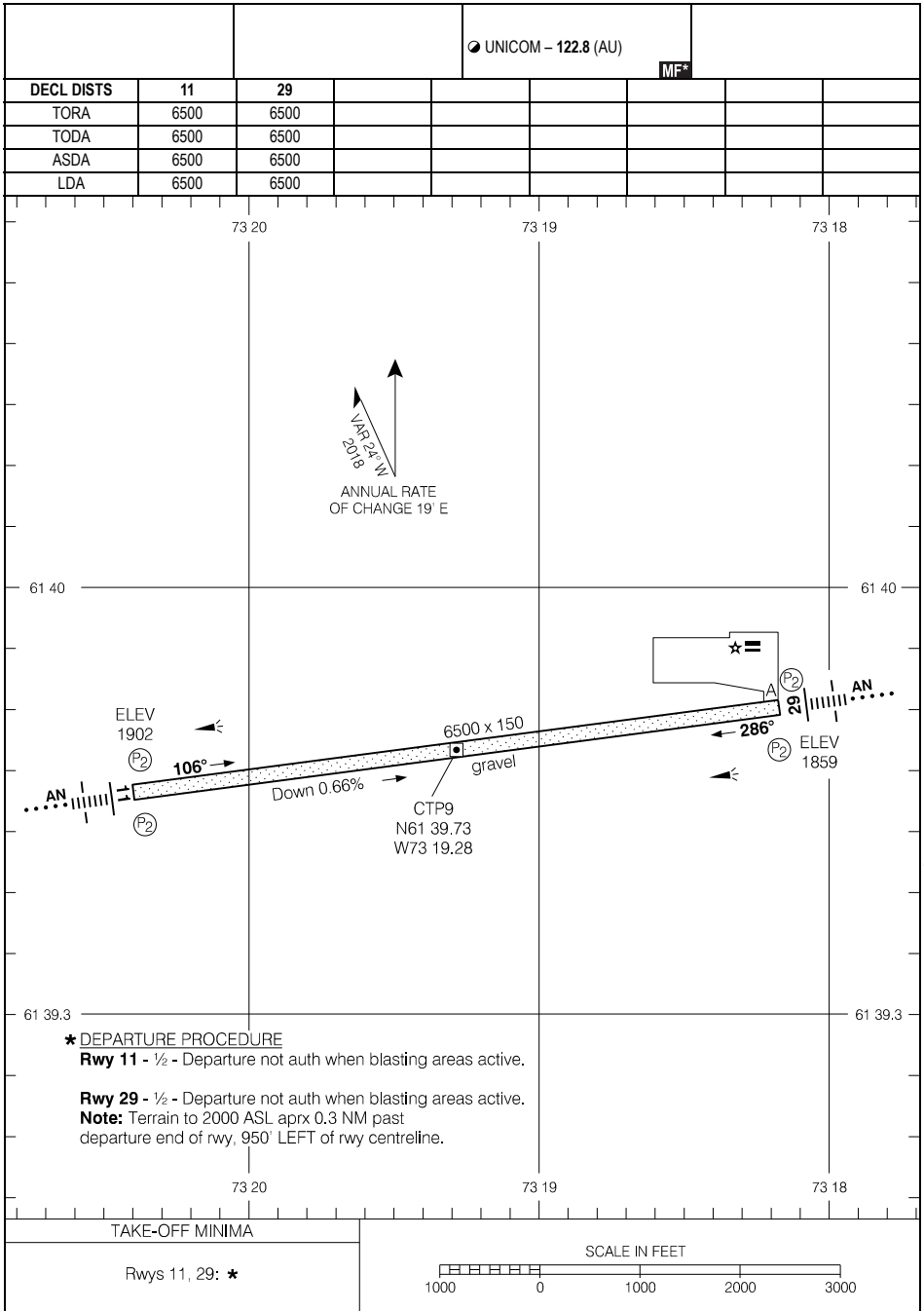
AERODROME CHART

EFF 15 JUN 23

CYAS



AERODROME CHART



Source of Canadian Civil Aeronautical Data: © 2024 NAV CANADA All rights reserved

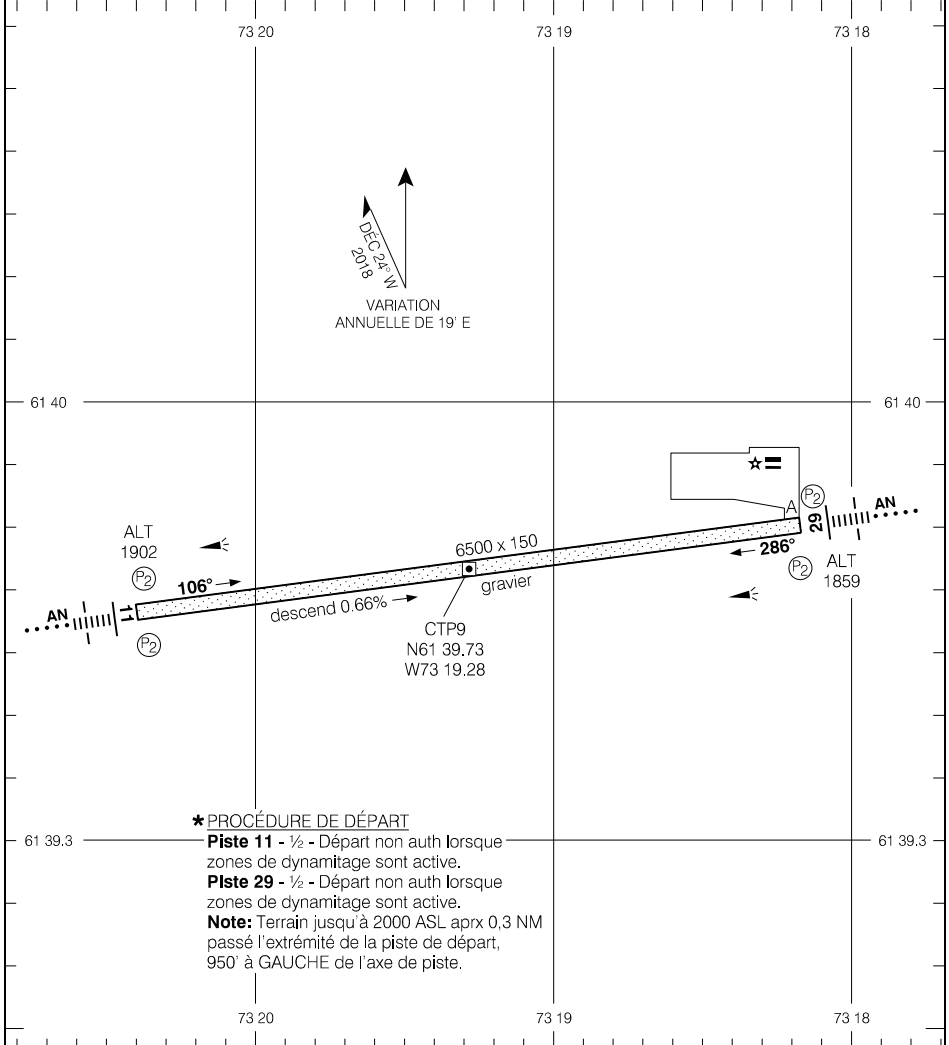
AERODROME CHART

EFF 16 JUL 20

CTP9

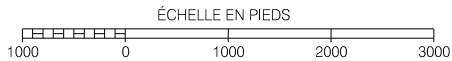
CARTE D'AÉRODROME

				UNICOM - 122.8 (AU)		MF*	
<b>DIST DÉCLARÉES</b>	<b>11</b>	<b>29</b>					
TORA	6500	6500					
TODA	6500	6500					
ASDA	6500	6500					
LDA	6500	6500					



**\* PROCÉDURE DE DÉPART**  
**Piste 11** - ½ - Départ non auth lorsque zones de dynamitage sont active.  
**Piste 29** - ½ - Départ non auth lorsque zones de dynamitage sont active.  
**Note:** Terrain jusqu'à 2000 ASL aprx 0,3 NM passé l'extrémité de la piste de départ, 950' à GAUCHE de l'axe de piste.

MINIMUM DE DÉCOLLAGE  
 Pistes 11, 29: \*

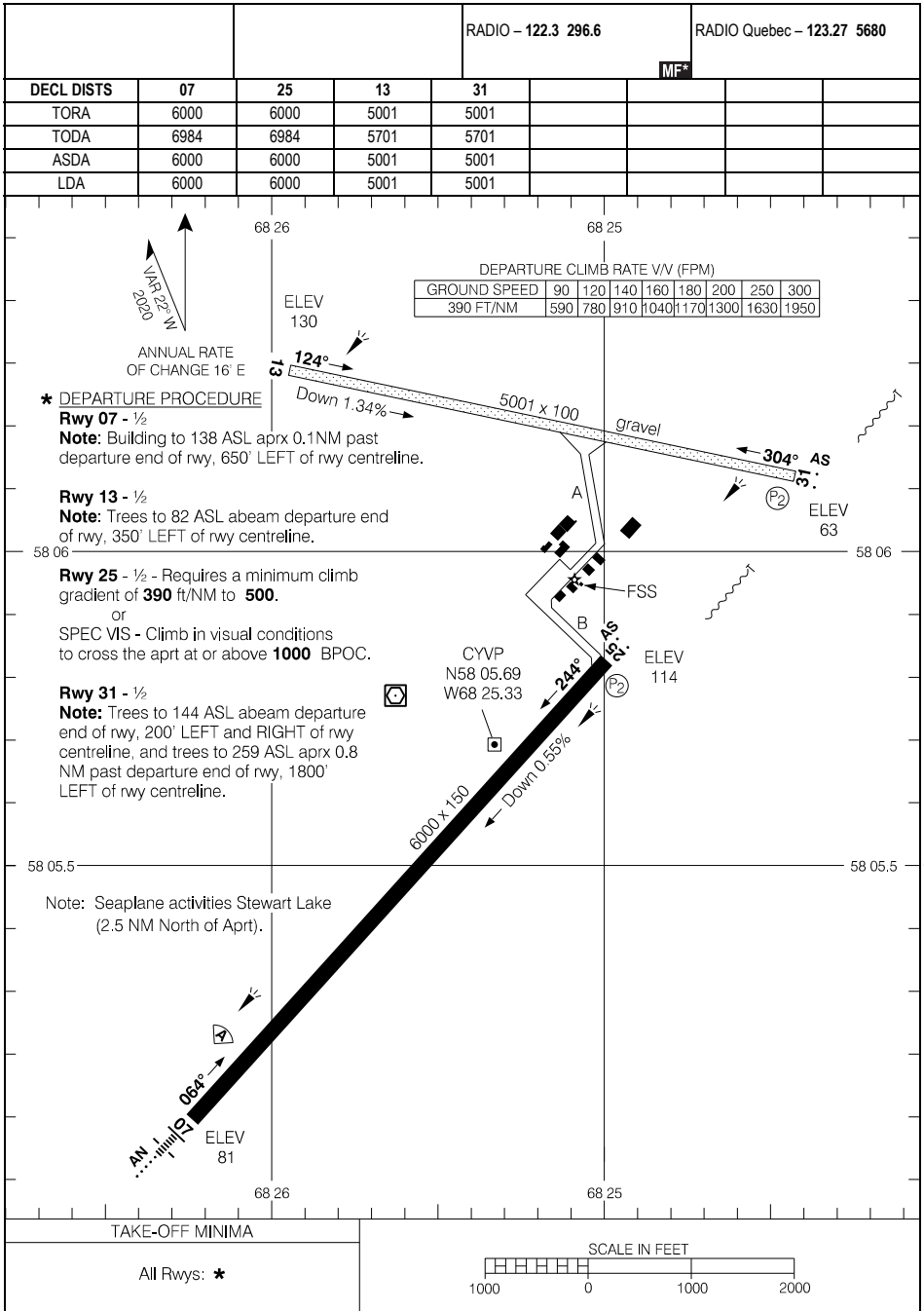


CARTE D'AÉRODROME

EFF 16 JUL 20

CTP9

AERODROME CHART



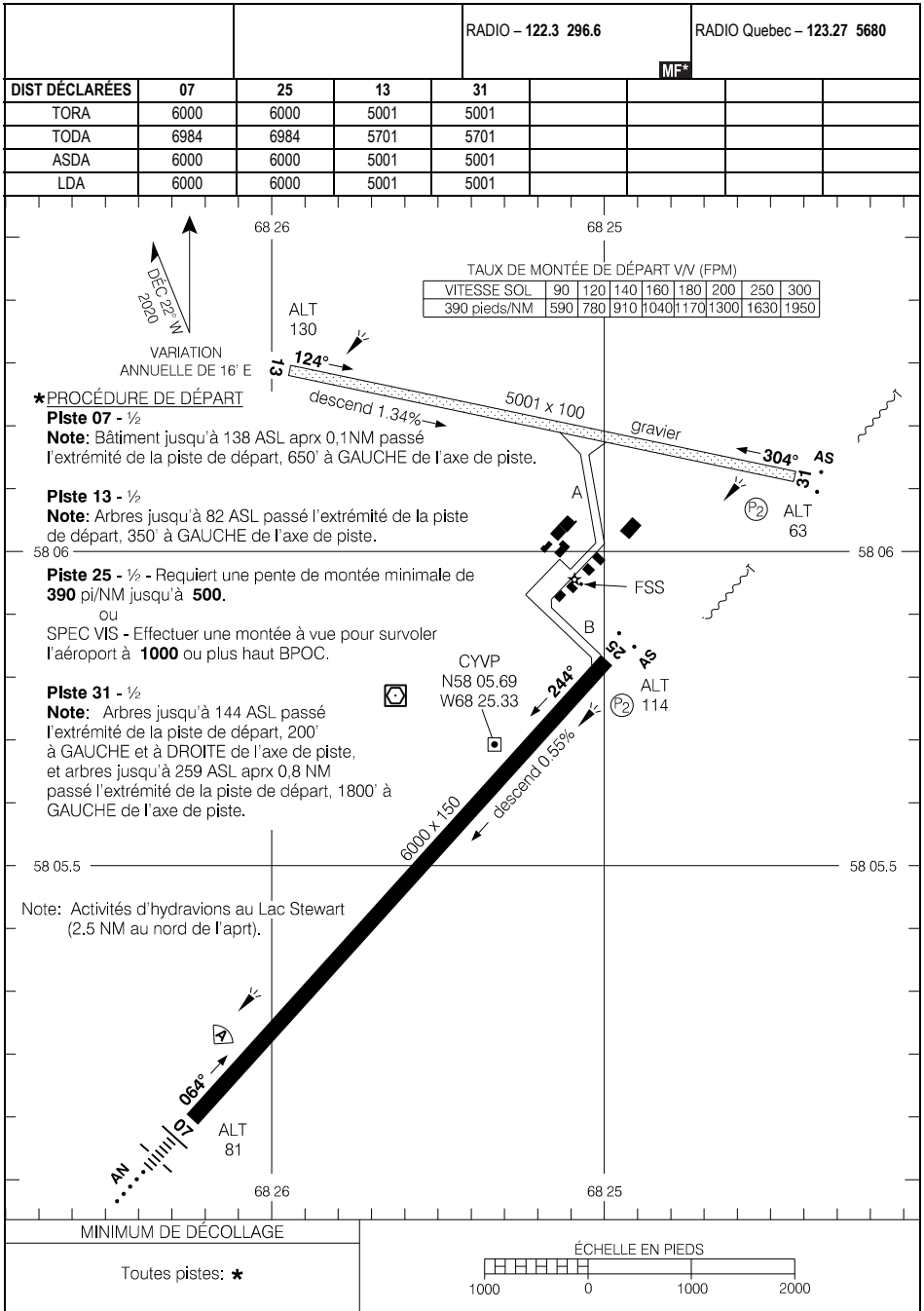
Source of Canadian Civil Aeronautical Data: © 2024 NAV CANADA All rights reserved

AERODROME CHART

EFF 21 MAR 24

CYVP

CARTE D'AÉRODROME



Source des données aéronautiques civiles pour le Canada : © 2024 NAV CANADA Tous droits réservés

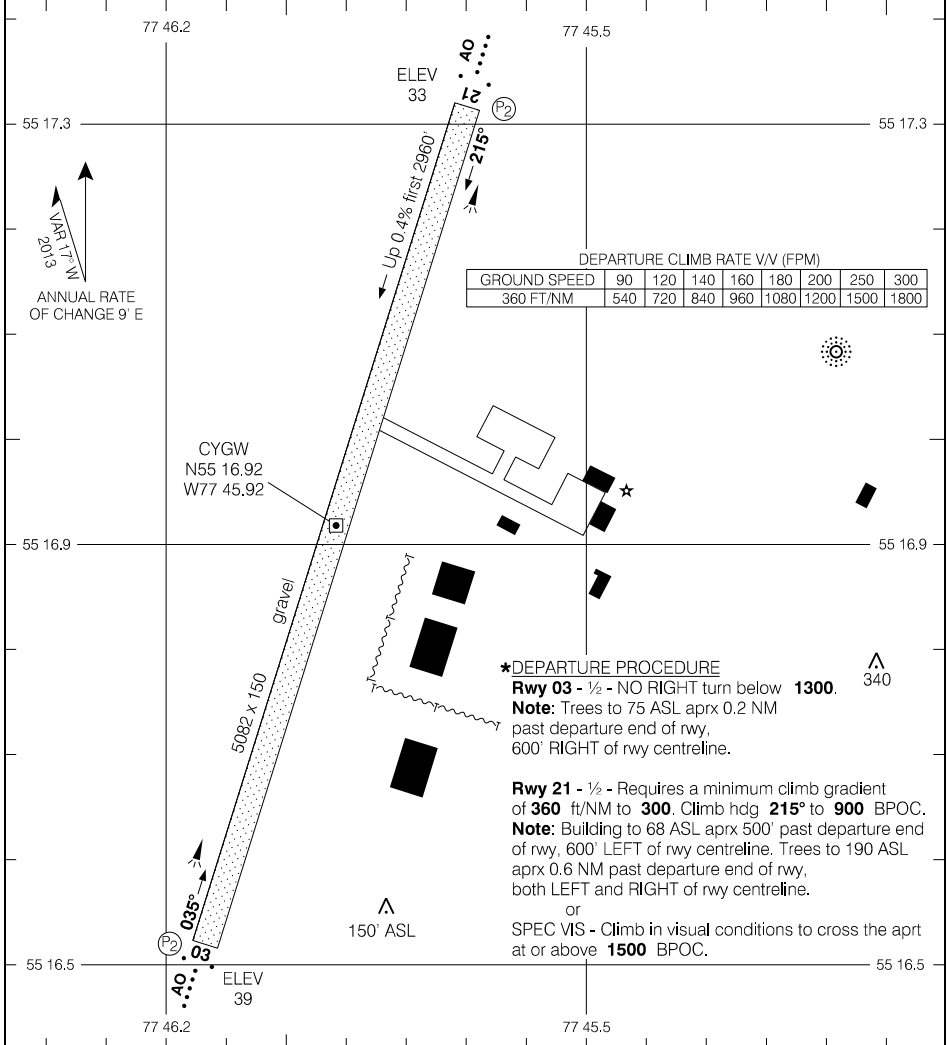
CARTE D'AÉRODROME

EFF 21 MAR 24

CYVP

AERODROME CHART

AWOS – 124.35 (En) 125.15 (Fr)		RADIO La Grande – 122.2		RADIO Quebec – 123.47	
DECL DIST		03	21		
TORA	5082	5082			
TODA	6066	6066			
ASDA	5082	5082			
LDA	5082	5082			



Source of Canadian Civil Aeronautical Data: © 2024 NAV CANADA All rights reserved

TAKE-OFF MINIMA	SCALE IN FEET
Rwys 03; 21: *	1000 0 1000

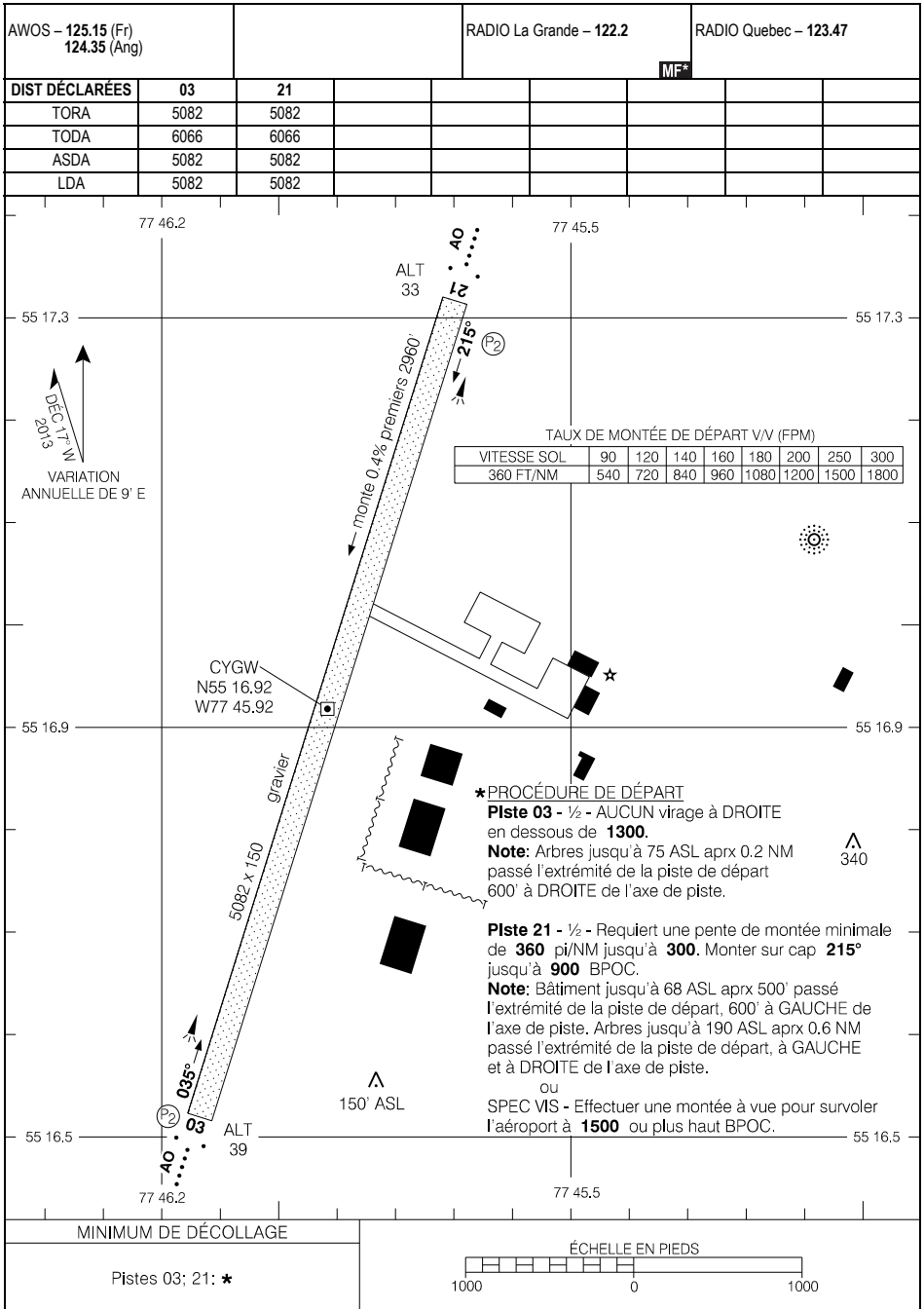
AERODROME CHART

EFF 29 DEC 22

CYGW



CARTE D'AÉRODROME

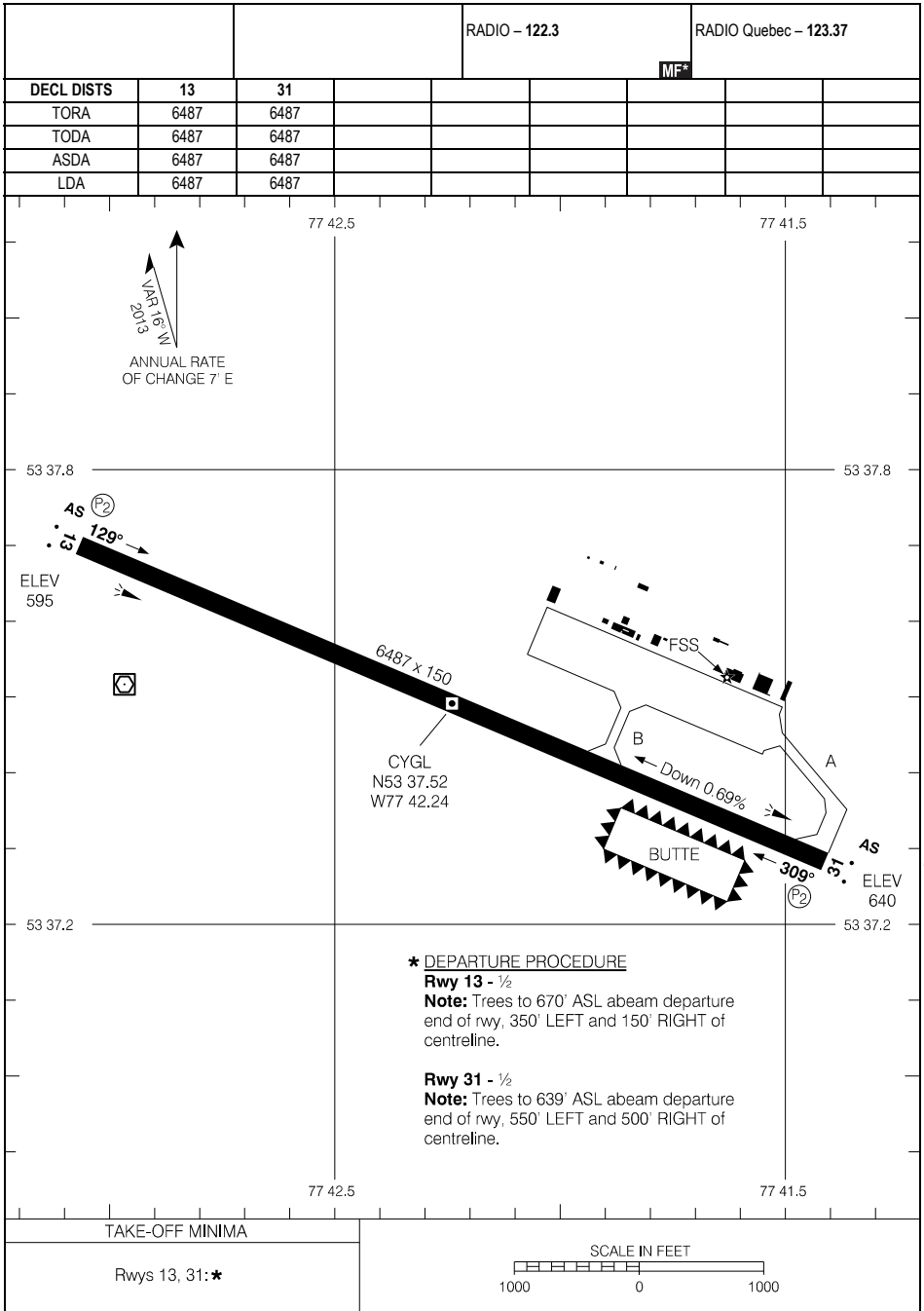


Source des données aéronautiques civiles pour le Canada : © 2024 NAV CANADA Tous droits réservés

CARTE D'AÉRODROME

EFF 29 DÉC 22

AERODROME CHART



Source of Canadian Civil Aeronautical Data: © 2024 NAV CANADA All rights reserved

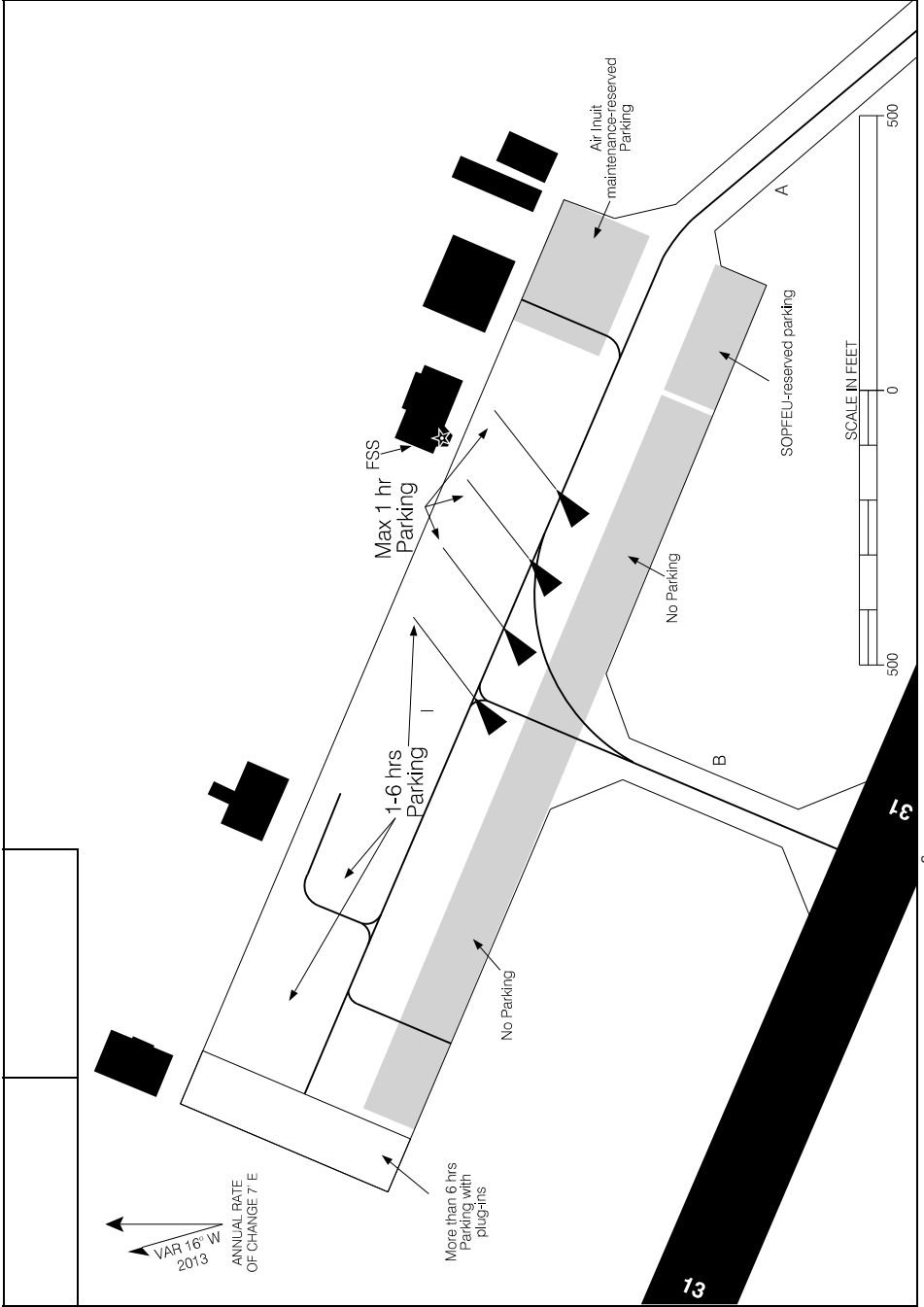
AERODROME CHART

EFF 30 NOV 23

CYGL



PARKING AREAS



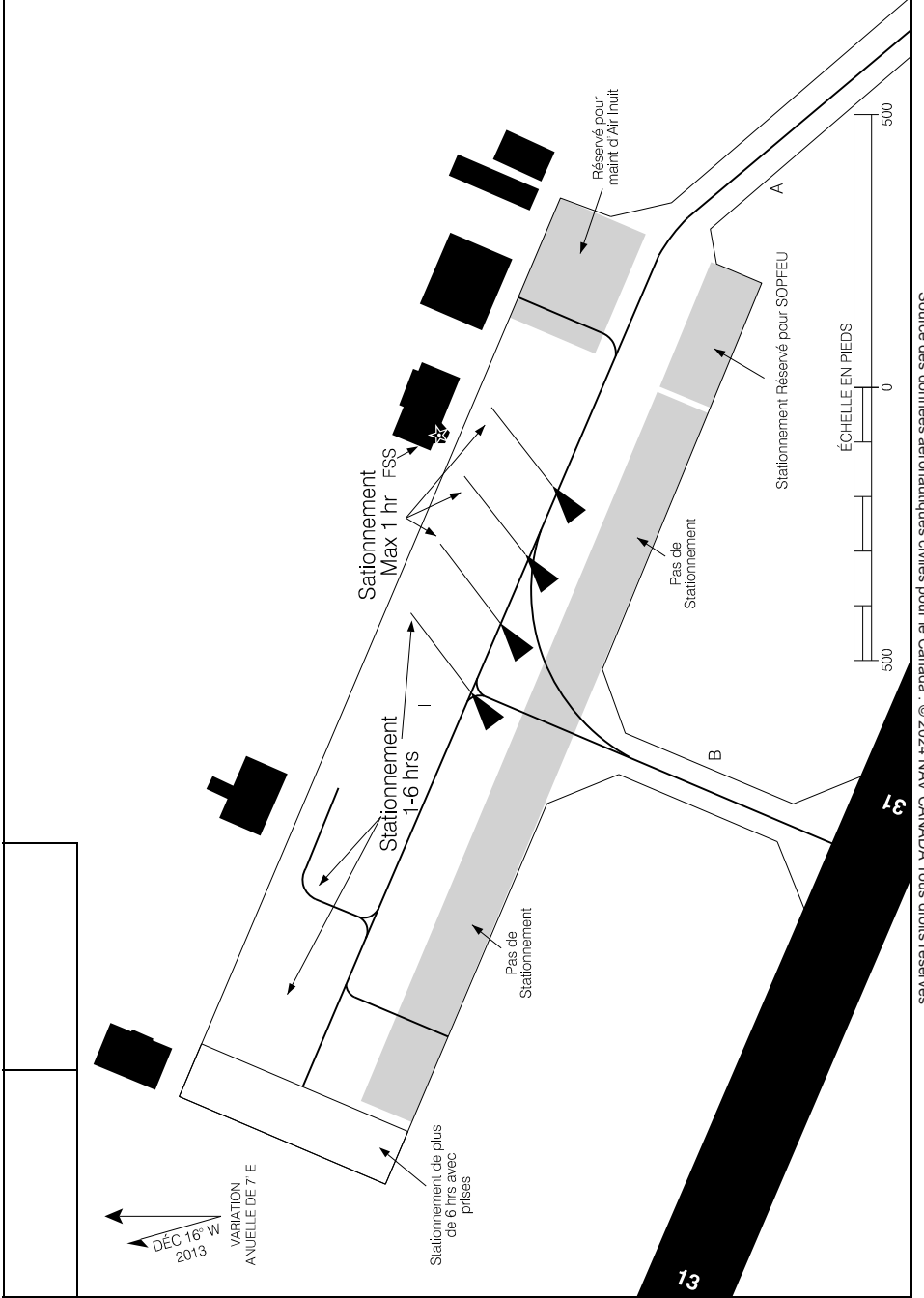
Source of Canadian Civil Aeronautical Data: © 2024 NAV CANADA All rights reserved

PARKING AREAS

EFF 22 APR 21

CYGL

AIRES DE STATIONNEMENT



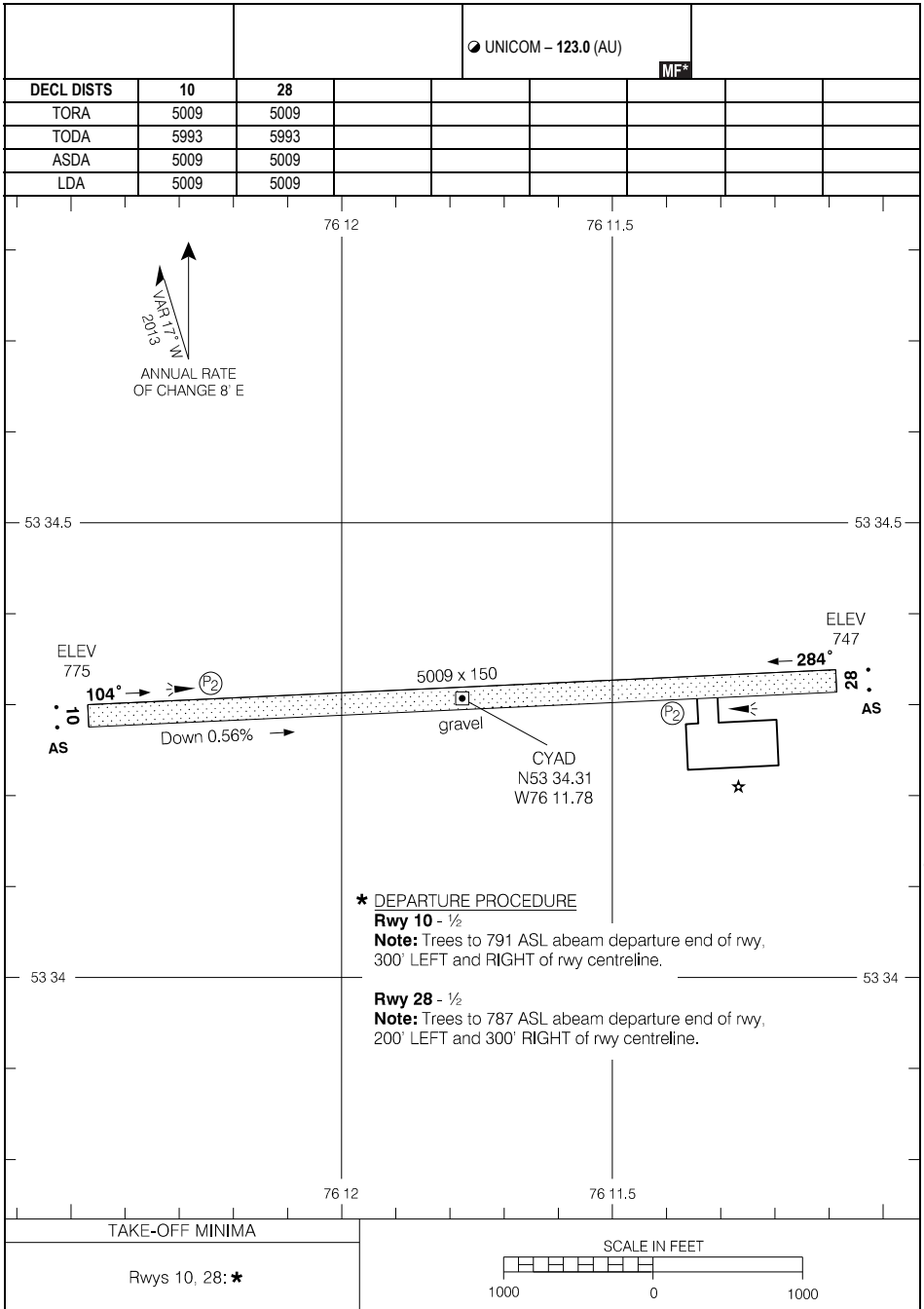
Source des données aéronautiques civiles pour le Canada : © 2024 NAV CANADA Tous droits réservés

AIRES DE STATIONNEMENT

EFF 22 AVR 21

CYGL

AERODROME CHART



Source of Canadian Civil Aeronautical Data: © 2024 NAV CANADA All rights reserved

AERODROME CHART

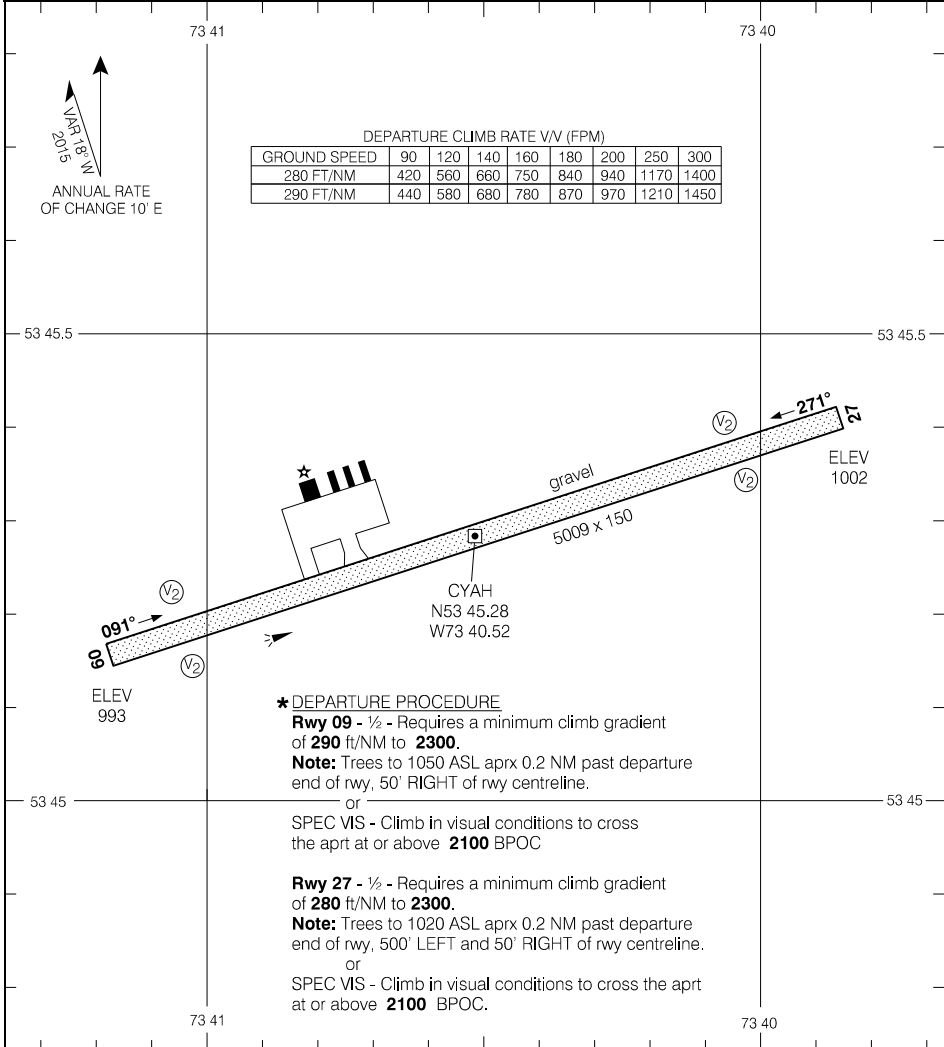
EFF 7 OCT 21

CYAD



AERODROME CHART

AWOS – 118.45 (En) 119.65 (Fr)		UNICOM – 131.2 (AU)				RADIO Quebec – 123.55			
DECL DIST		09	27						
TORA		5009	5009						
TODA		5993	5993						
ASDA		5009	5009						
LDA		5009	5009						



Source of Canadian Civil Aeronautical Data: © 2024 NAV CANADA All rights reserved

TAKE-OFF MINIMA

All Rwys: \*

SCALE IN FEET

1000 0 1000

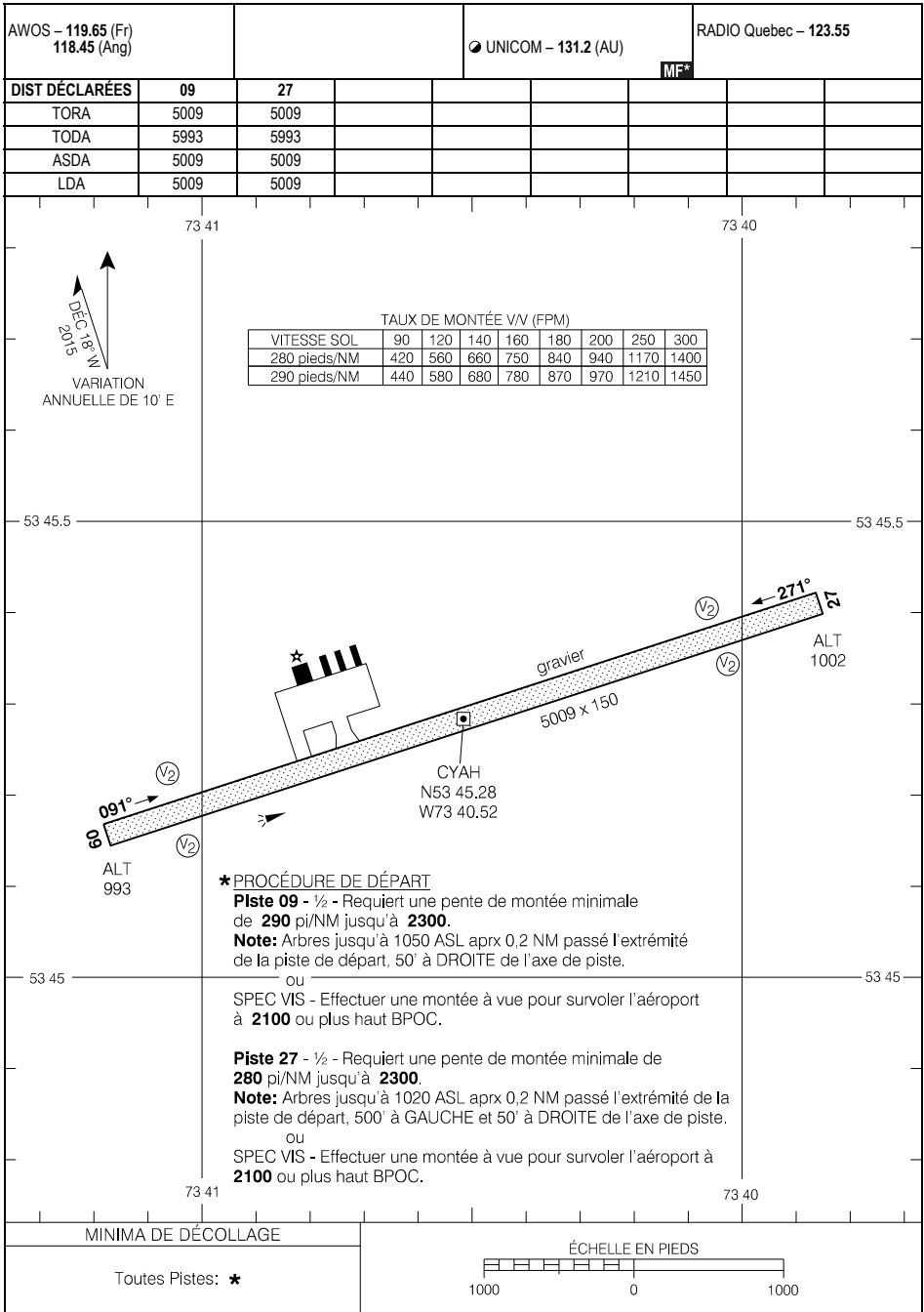
AERODROME CHART

EFF 30 NOV 23

CYAH



CARTE D'AÉRODROME



Source des données aéronautiques civiles pour le Canada : © 2024 NAV CANADA Tous droits réservés

CARTE D'AÉRODROME

EFF 30 NOV 23

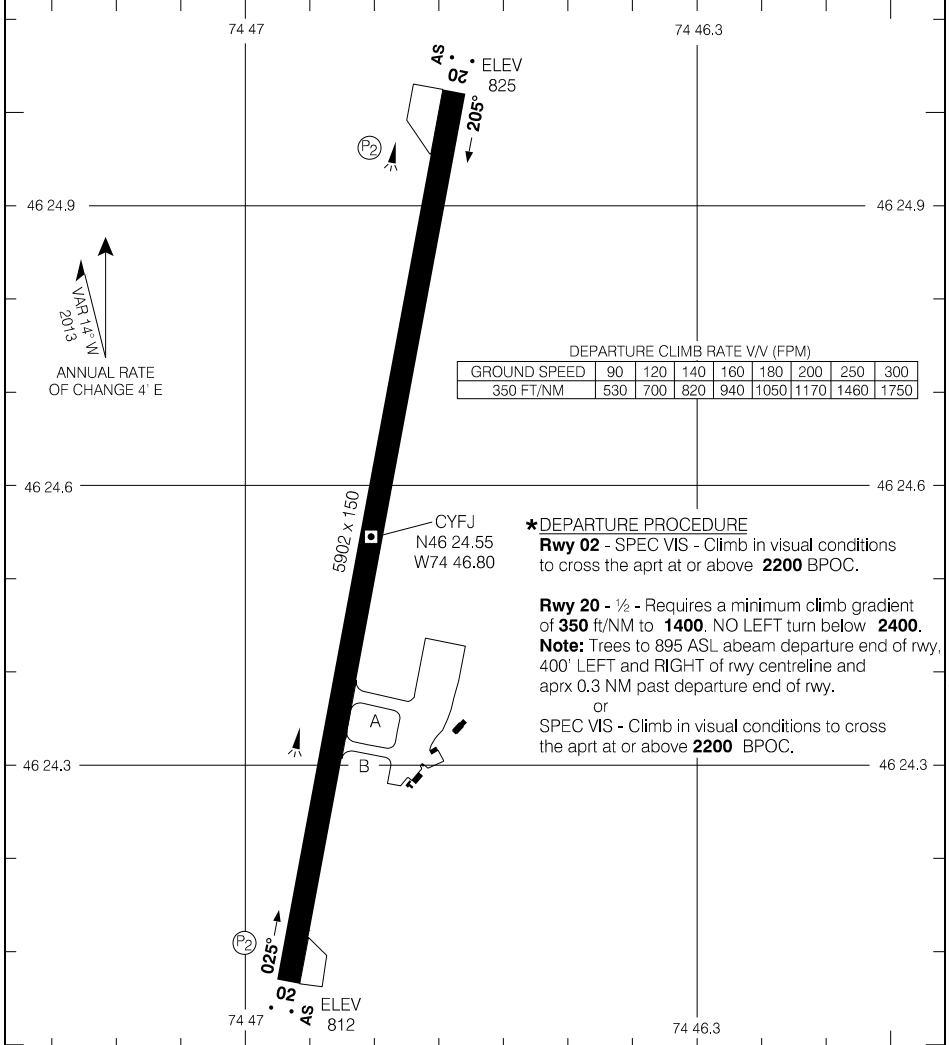
CYAH

CYFJ-AD

LA MACAZA/MONT-TREMBLANT, QC  
CYFJ

# AERODROME CHART

				UNICOM - 122.7 (AU)		CTR Montreal - 133.9	
						MF	
<b>DECL</b>	<b>DISTS</b>	<b>02</b>	<b>20</b>				
TORA		5902	5902				
TODA		6886	6886				
ASDA		6164	6394				
LDA		5902	5902				



Source of Canadian Civil Aeronautical Data: © 2024 NAV CANADA All rights reserved

TAKE-OFF MINIMA	SCALE IN FEET
Rwys 02, 20: *	1000 0 1000 2000

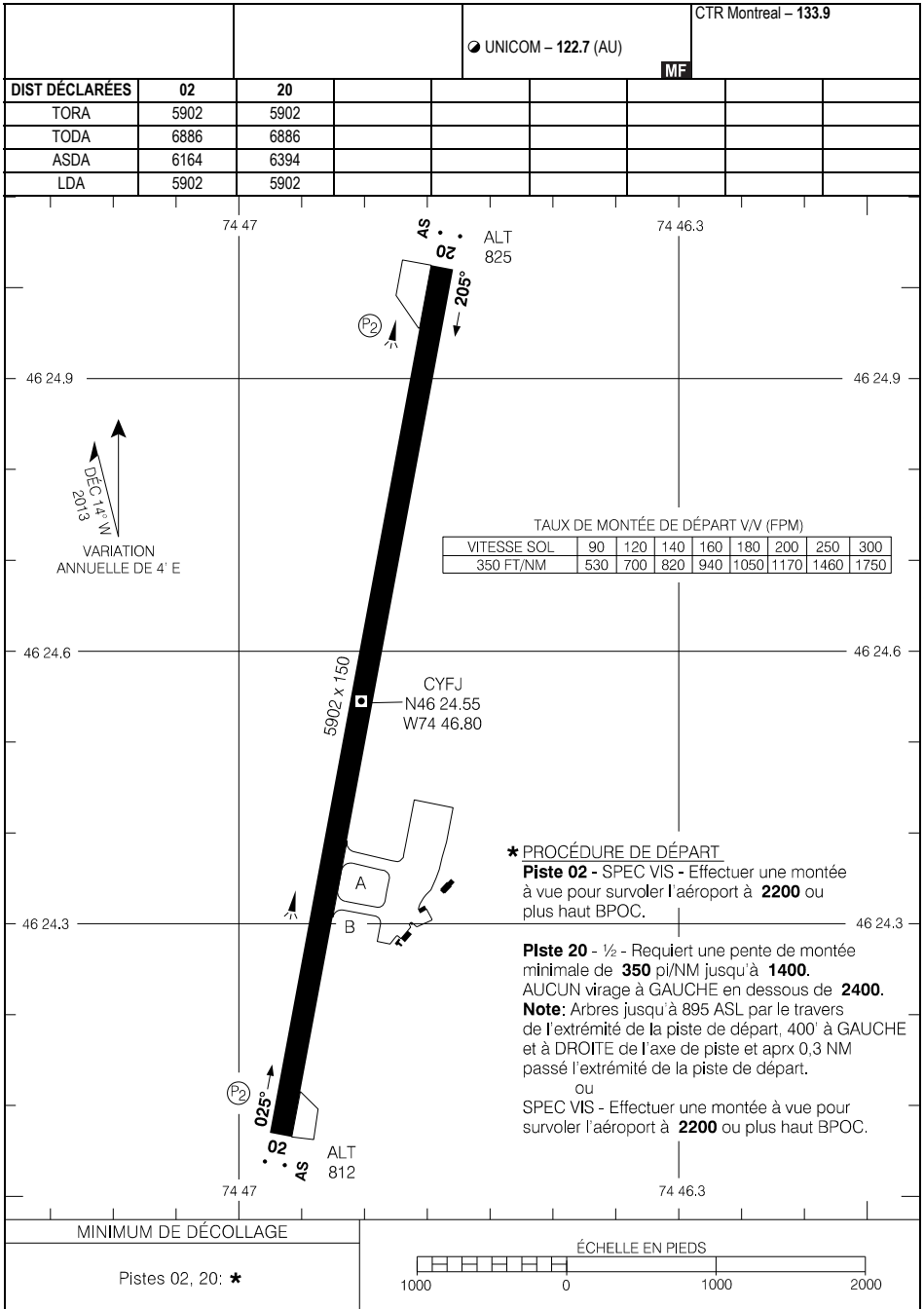
# AERODROME CHART

EFF 5 OCT 23

CYFJ

CYFJ-AD

CARTE D'AÉRODROME



Source des données aéronautiques civiles pour le Canada : © 2024 NAV CANADA Tous droits réservés

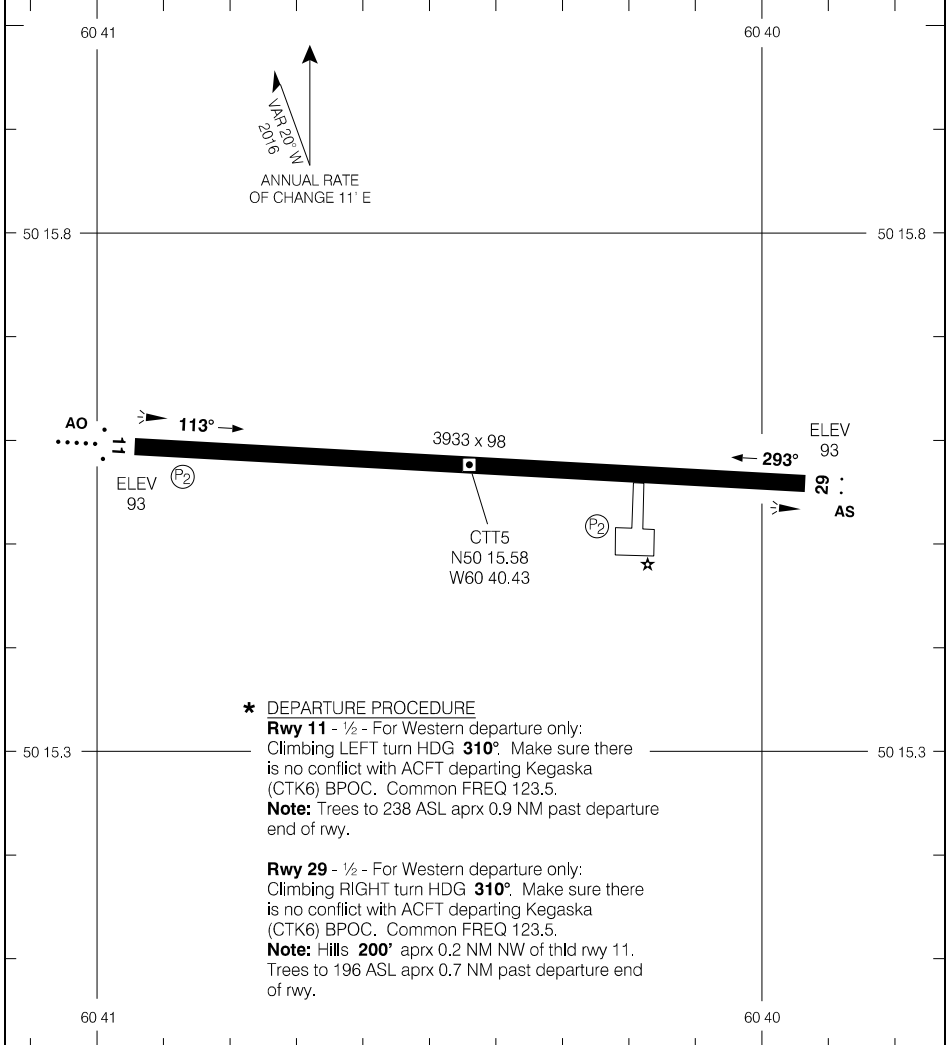
CARTE D'AÉRODROME

EFF 5 OCT 23

CYFJ

AERODROME CHART

AWOS Natashquan – 126.25 (En) 125.3 (Fr)				UNICOM – 123.5 (AU) (Fr)		ATF*	
<b>DECL DIST</b>	<b>11</b>	<b>29</b>					
TORA	3933	3933					
TODA	3933	3933					
ASDA	3933	3933					
LDA	3933	3933					



Source of Canadian Civil Aeronautical Data: © 2024 NAV CANADA All rights reserved

**\* DEPARTURE PROCEDURE**

**Rwy 11 - ½** - For Western departure only:  
Climbing LEFT turn HDG **310°**. Make sure there is no conflict with ACFT departing Kegaska (CTK6) BPOC. Common FREQ 123.5.  
**Note:** Trees to 238 ASL aprx 0.9 NM past departure end of rwy.

**Rwy 29 - ½** - For Western departure only:  
Climbing RIGHT turn HDG **310°**. Make sure there is no conflict with ACFT departing Kegaska (CTK6) BPOC. Common FREQ 123.5.  
**Note:** Hills **200'** aprx 0.2 NM NW of thld rwy 11. Trees to 196 ASL aprx 0.7 NM past departure end of rwy.

TAKE-OFF MINIMA

Rwys 11; 29: \*

SCALE IN FEET

1000 0 1000 2000

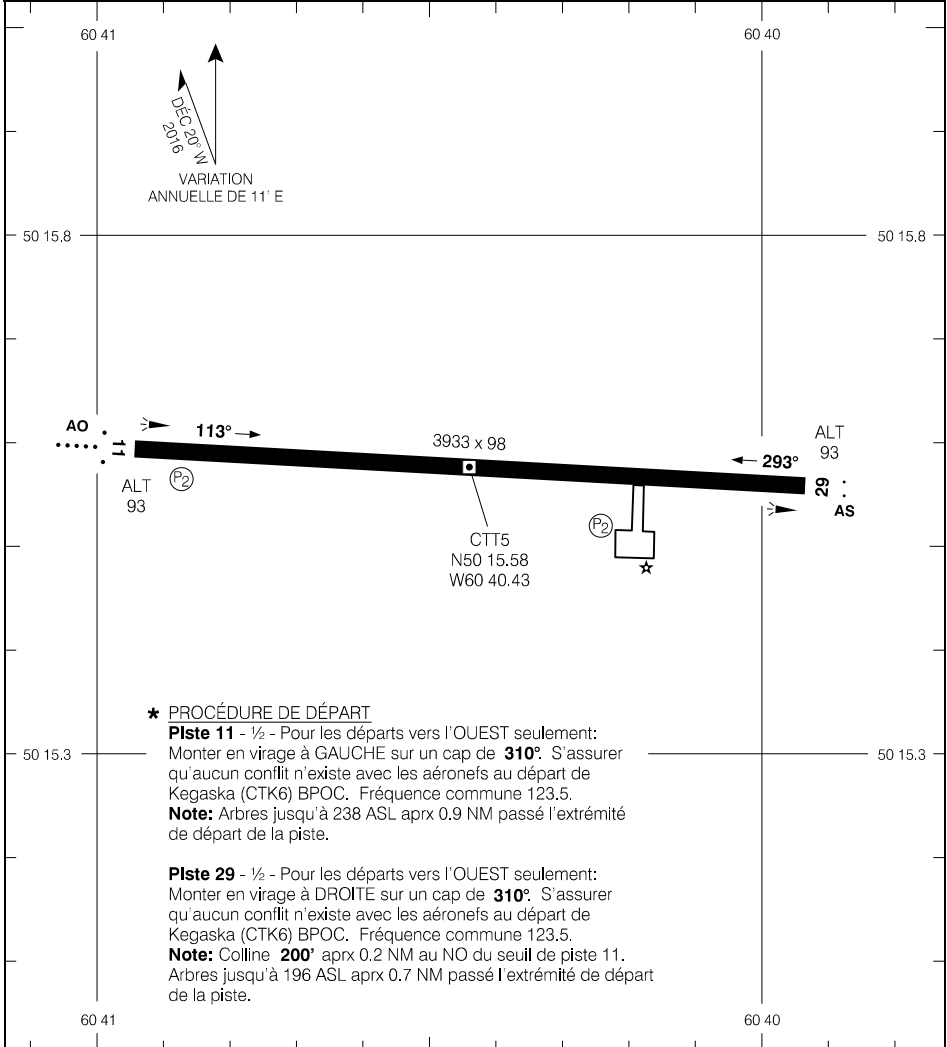
AERODROME CHART

EFF 29 DEC 22

CTT5

CARTE D'AÉRODROME

AWOS Natashquan – 125.3 (Fr) 126.25 (Ang)				UNICOM – 123.5 (AU) (Fr)		ATF*	
<b>DIST DÉCLARÉES</b>	<b>11</b>	<b>29</b>					
TORA	3933	3933					
TODA	3933	3933					
ASDA	3933	3933					
LDA	3933	3933					



Source des données aéronautiques civiles pour le Canada : © 2024 NAV CANADA Tous droits réservés

**\* PROCÉDURE DE DÉPART**

**Piste 11 - 1/2** - Pour les départs vers l'OUEST seulement:  
Monter en virage à GAUCHE sur un cap de **310°**. S'assurer qu'aucun conflit n'existe avec les aéronefs au départ de Kegaska (CTK6) BPOC. Fréquence commune 123.5.  
**Note:** Arbres jusqu'à 238 ASL aprx 0.9 NM passé l'extrémité de départ de la piste.

**Piste 29 - 1/2** - Pour les départs vers l'OUEST seulement:  
Monter en virage à DROITE sur un cap de **310°**. S'assurer qu'aucun conflit n'existe avec les aéronefs au départ de Kegaska (CTK6) BPOC. Fréquence commune 123.5.  
**Note:** Colline **200°** aprx 0.2 NM au NO du seuil de piste 11. Arbres jusqu'à 196 ASL aprx 0.7 NM passé l'extrémité de départ de la piste.

MINIMUM DE DÉCOLLAGE

Pistes 11, 29: \*

ÉCHELLE EN PIEDS

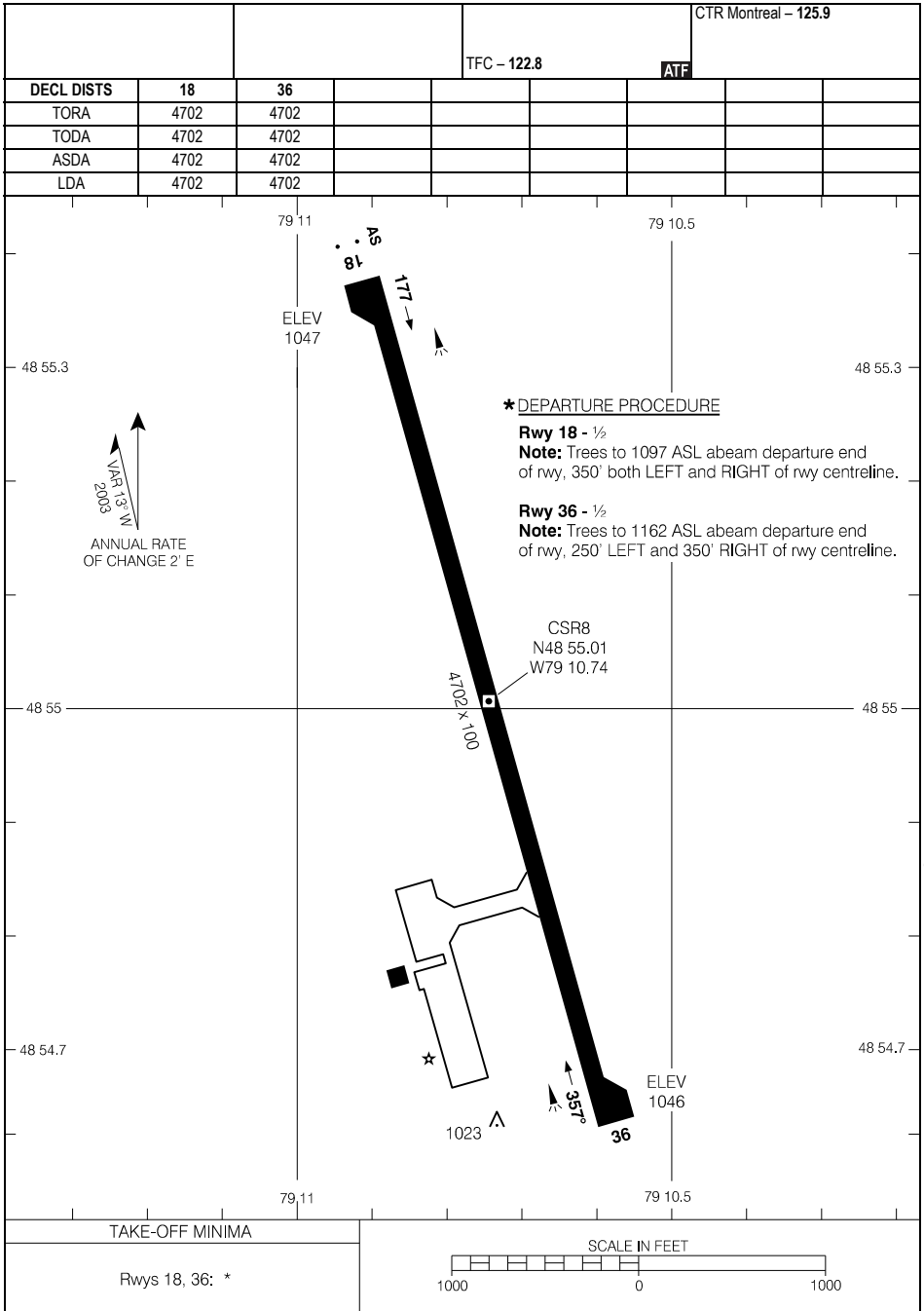
1000 0 1000 2000

CARTE D'AÉRODROME

EFF 29 DÉC 22

CTT5

AERODROME CHART



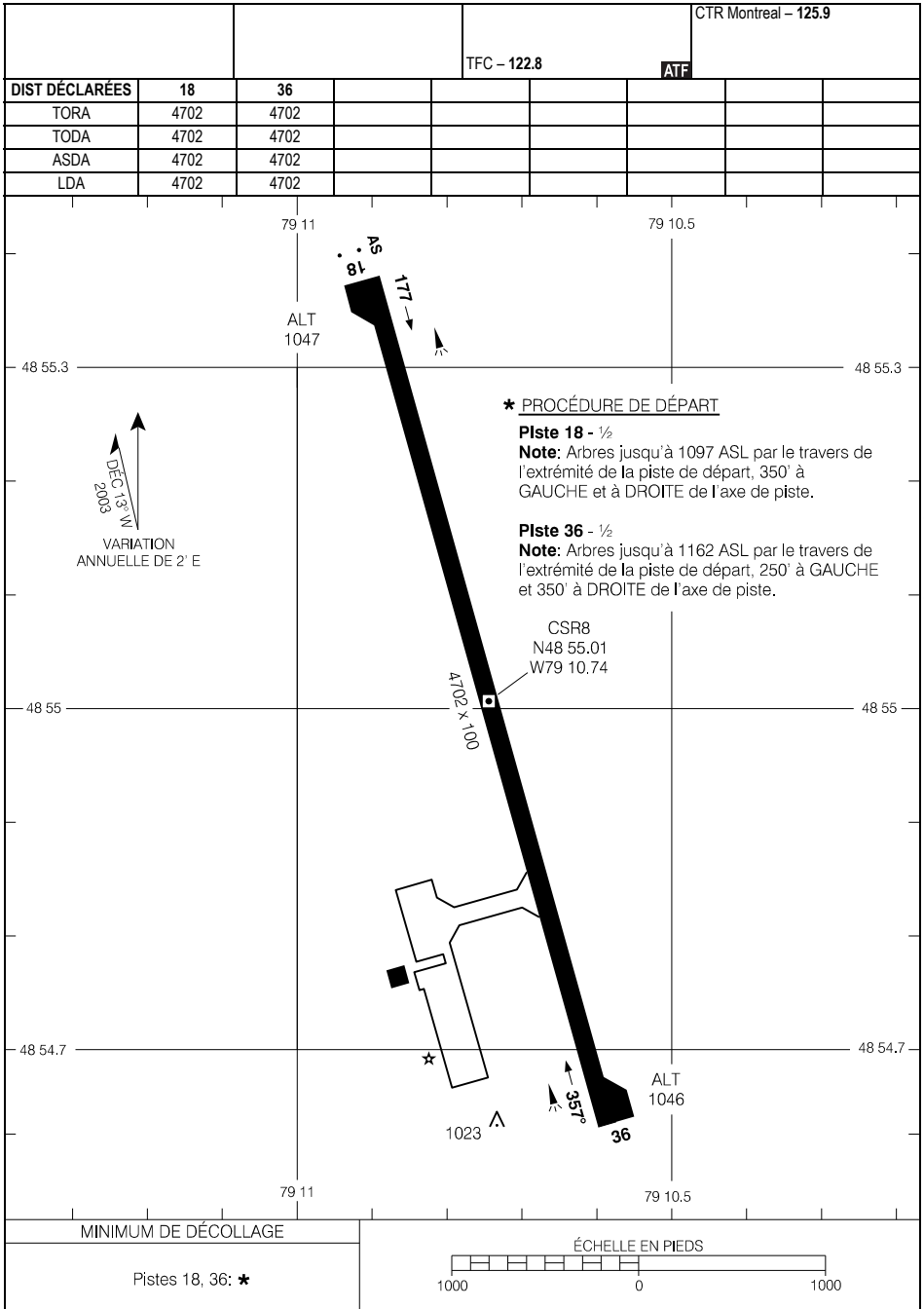
Source of Canadian Civil Aeronautical Data: © 2024 NAV CANADA All rights reserved

AERODROME CHART

EFF 21 MAY 20

CSR8

CARTE D'AÉRODROME




CARTE D'AÉRODROME

EFF 21 MAI 20

CSR8

AERODROME CHART

AUTO - 122.97		UNICOM - 122.32 (AU)				CTR Montreal - 134.5			
<b>DECL DIST</b>	<b>01</b>	<b>19</b>							
TORA	5000	5000							
TODA	5000	5000							
ASDA	5000	5000							
LDA	5000	5000							



Source of Canadian Civil Aeronautical Data: © 2024 NAV CANADA All rights reserved

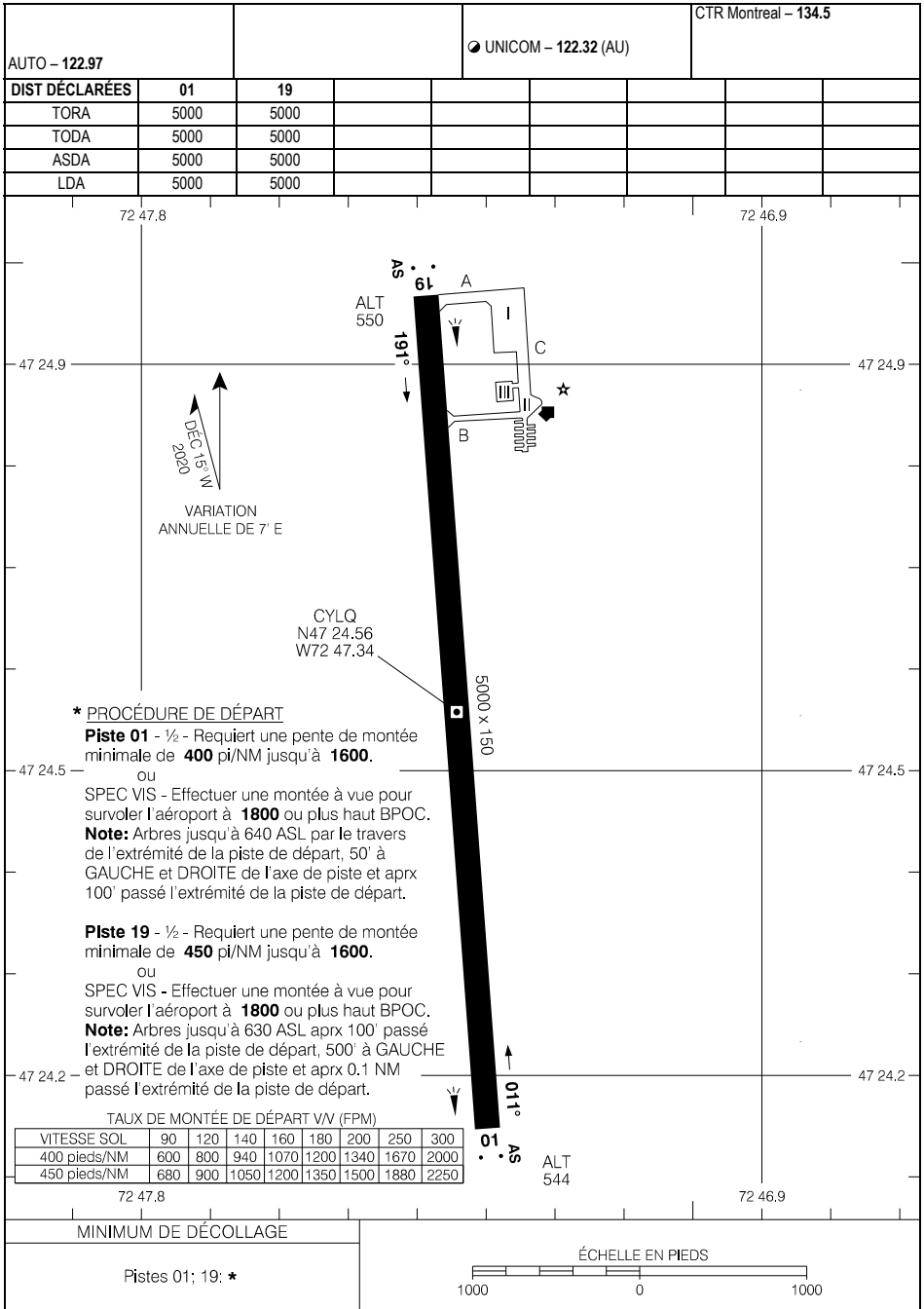
AERODROME CHART

EFF 10 AUG 23

CYLQ



CARTE D'AÉRODROME



**\* PROCÉDURE DE DÉPART**

**Piste 01** - ½ - Requiert une pente de montée minimale de **400 pi/NM** jusqu'à **1600**.

ou

SPEC VIS - Effectuer une montée à vue pour survoler l'aéroport à **1800** ou plus haut BPOC.

**Note:** Arbres jusqu'à 640 ASL par le travers de l'extrémité de la piste de départ, 50' à GAUCHE et DROITE de l'axe de piste et aprx 100' passé l'extrémité de la piste de départ.

**Piste 19** - ½ - Requiert une pente de montée minimale de **450 pi/NM** jusqu'à **1600**.

ou

SPEC VIS - Effectuer une montée à vue pour survoler l'aéroport à **1800** ou plus haut BPOC.

**Note:** Arbres jusqu'à 630 ASL aprx 100' passé l'extrémité de la piste de départ, 500' à GAUCHE et DROITE de l'axe de piste et aprx 0.1 NM passé l'extrémité de la piste de départ.

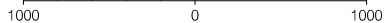
Taux de Montée de Départ V/V (FPM)

VITESSE SOL	90	120	140	160	180	200	250	300
400 pieds/NM	600	800	940	1070	1200	1340	1670	2000
450 pieds/NM	680	900	1050	1200	1350	1500	1880	2250

MINIMUM DE DÉCOLLAGE

Pistes 01; 19: \*

ÉCHELLE EN PIEDS

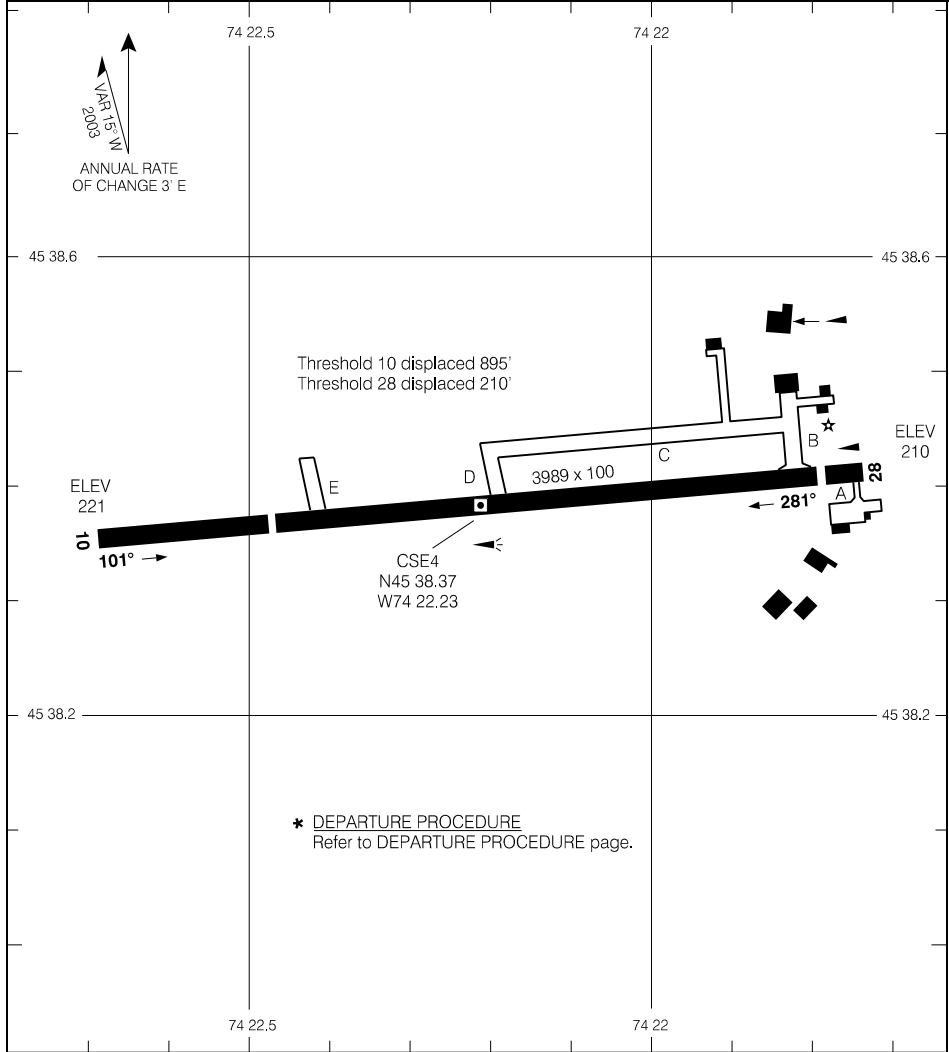


CARTE D'AÉRODROME

CYLQ

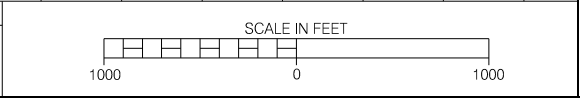
AERODROME CHART

				UNICOM - 123.0		ATF*		TML Montreal - 124.65 268.3	
DECL	DISTS	10	28						
TORA		3989	3989						
TODA		3989	3989						
ASDA		3989	3989						
LDA		3094	3779						



Source of Canadian Civil Aeronautical Data: © 2024 NAV CANADA All rights reserved

TAKE-OFF MINIMA
All Rwys: *



AERODROME CHART

CSE4

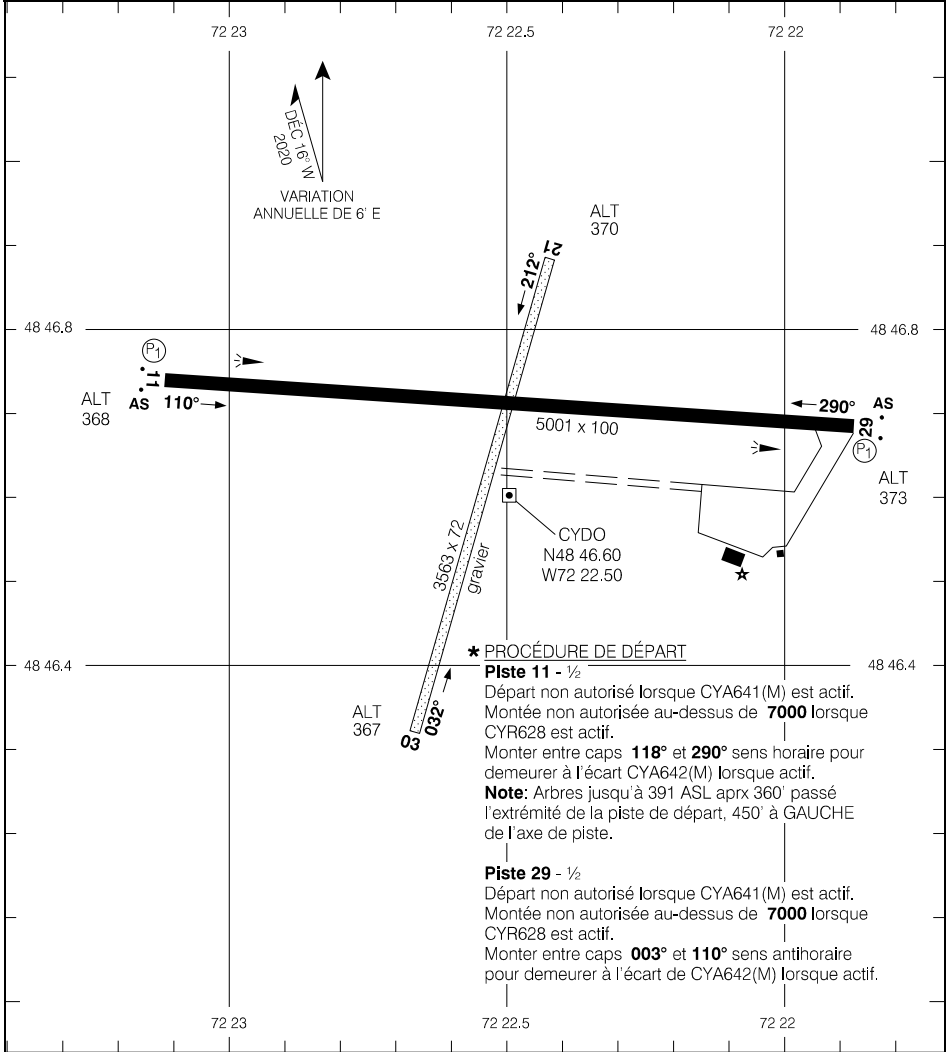
EFF 26 MAY 16





CARTE D'AÉRODROME

					UNICOM - 122.7	RADIO Quebec - 123.55		
					ATF			
DIST DÉCLARÉES	11	29	03	21				
TORA	5001	5001	3563	3563				
TODA	5001	5001	3563	3563				
ASDA	5001	5001	3563	3563				
LDA	5001	5001	3563	3563				



Source des données aéronautiques civiles pour le Canada : © 2024 NAV CANADA Tous droits réservés

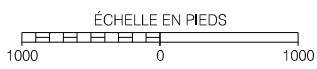
**\* PROCÉDURE DE DÉPART**

**Piste 11 - 1/2**  
Départ non autorisé lorsque CYA641(M) est actif.  
Montée non autorisée au-dessus de **7000** lorsque CYR628 est actif.  
Monter entre caps **118°** et **290°** sens horaire pour demeurer à l'écart CYA642(M) lorsque actif.  
**Note:** Arbres jusqu'à 391 ASL aprx 360° passé l'extrémité de la piste de départ, 450' à GAUCHE de l'axe de piste.

**Piste 29 - 1/2**  
Départ non autorisé lorsque CYA641(M) est actif.  
Montée non autorisée au-dessus de **7000** lorsque CYR628 est actif.  
Monter entre caps **003°** et **110°** sens antihoraire pour demeurer à l'écart de CYA642(M) lorsque actif.

MINIMUM DE DÉCOLLAGE

Pistes 11; 29: ★  
Pistes 03; 21: PAS ÉVALUÉ

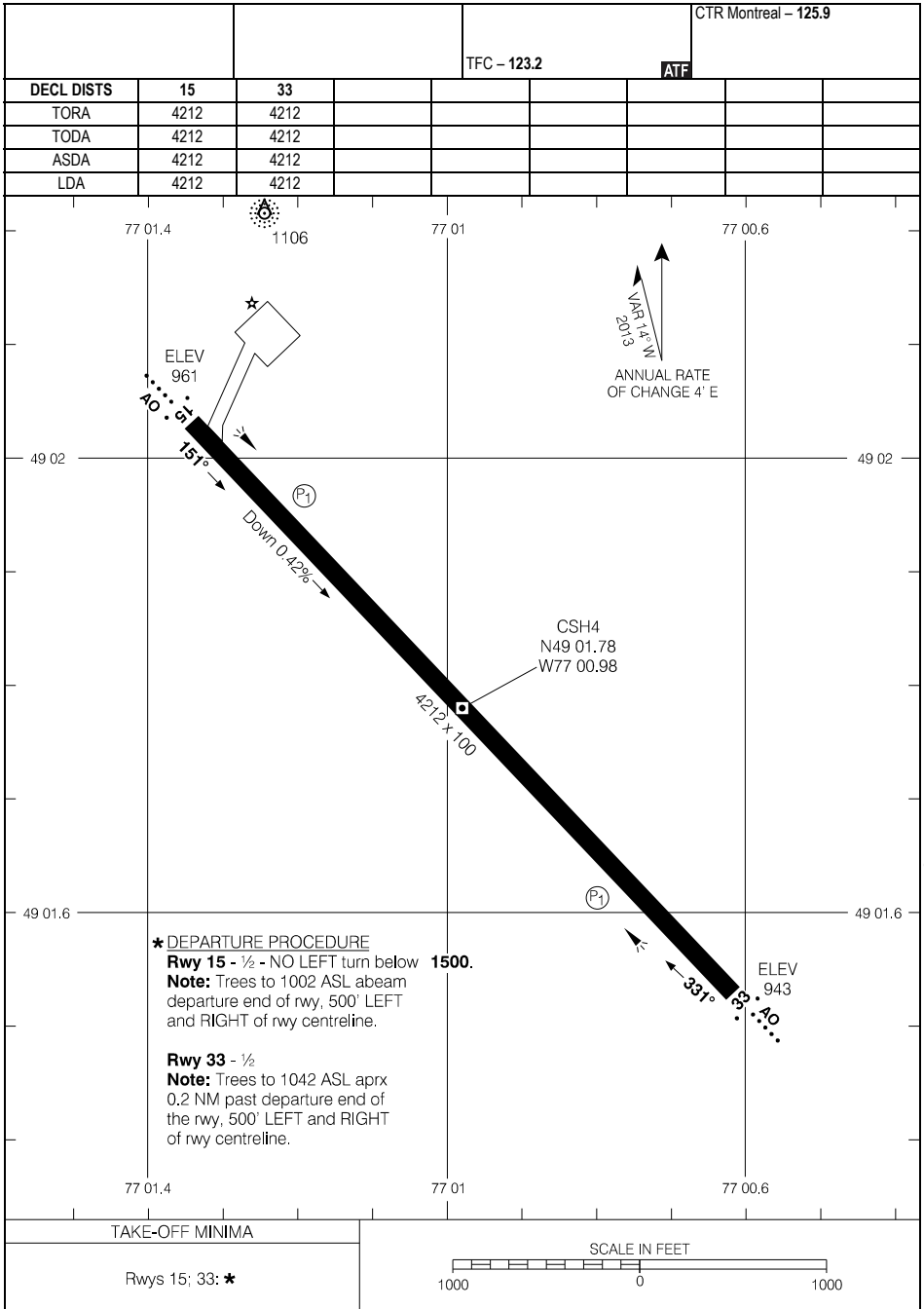


CARTE D'AÉRODROME

EFF 5 OCT 23

CYDO

AERODROME CHART



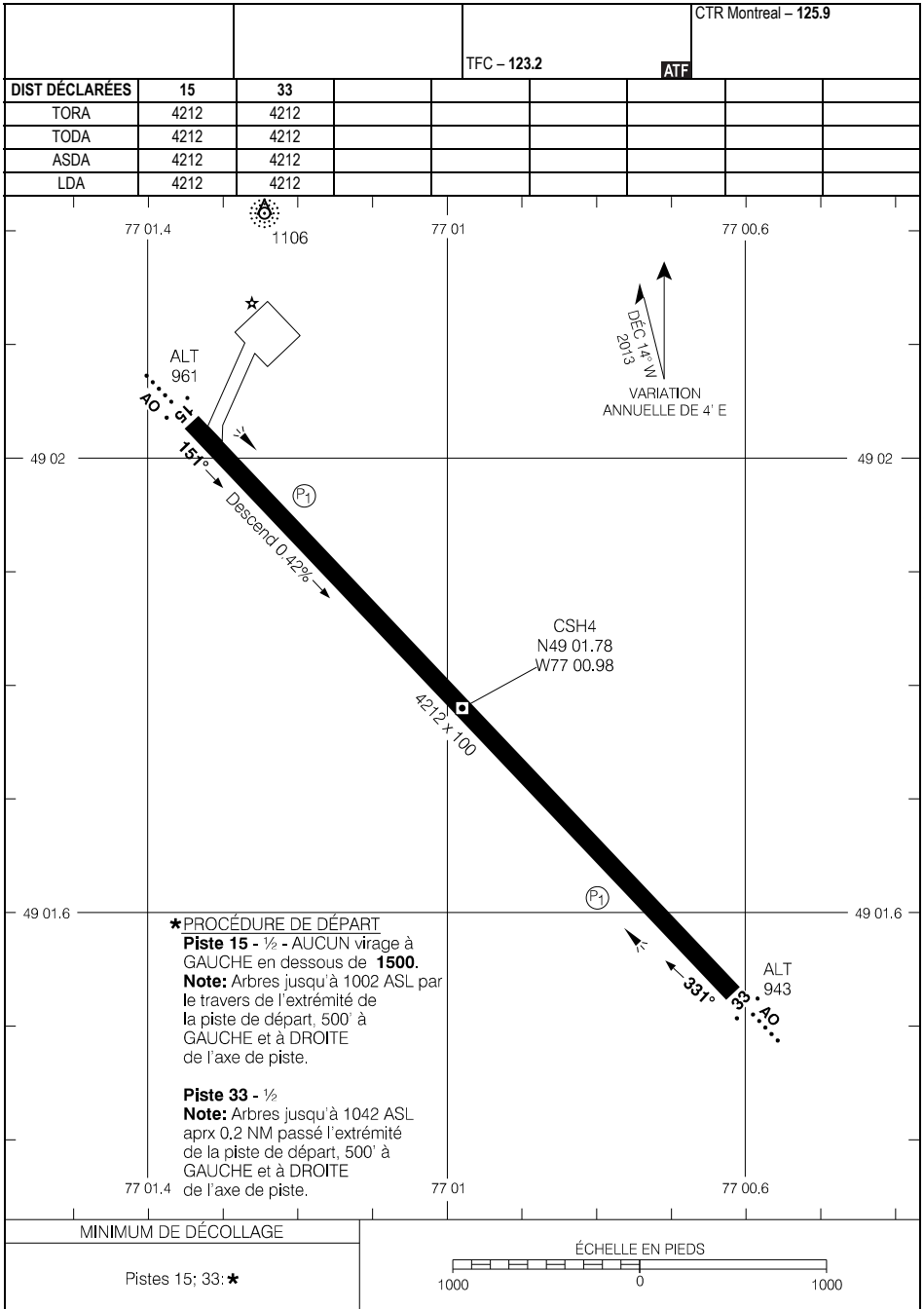
Source of Canadian Civil Aeronautical Data: © 2024 NAV CANADA All rights reserved

AERODROME CHART

EFF 30 NOV 23

CSH4

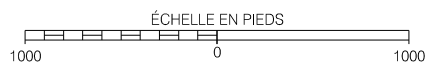
CARTE D'AÉRODROME



**\*PROCÉDURE DE DÉPART**  
**Piste 15 - 1/2** - AUCUN virage à GAUCHE en dessous de **1500**.  
**Note:** Arbres jusqu'à 1002 ASL par le travers de l'extrémité de la piste de départ, 500' à GAUCHE et à DROITE de l'axe de piste.  
**Piste 33 - 1/2**  
**Note:** Arbres jusqu'à 1042 ASL aprx 0.2 NM passé l'extrémité de la piste de départ, 500' à GAUCHE et à DROITE de l'axe de piste.

MINIMUM DE DÉCOLLAGE

Pistes 15; 33: \*

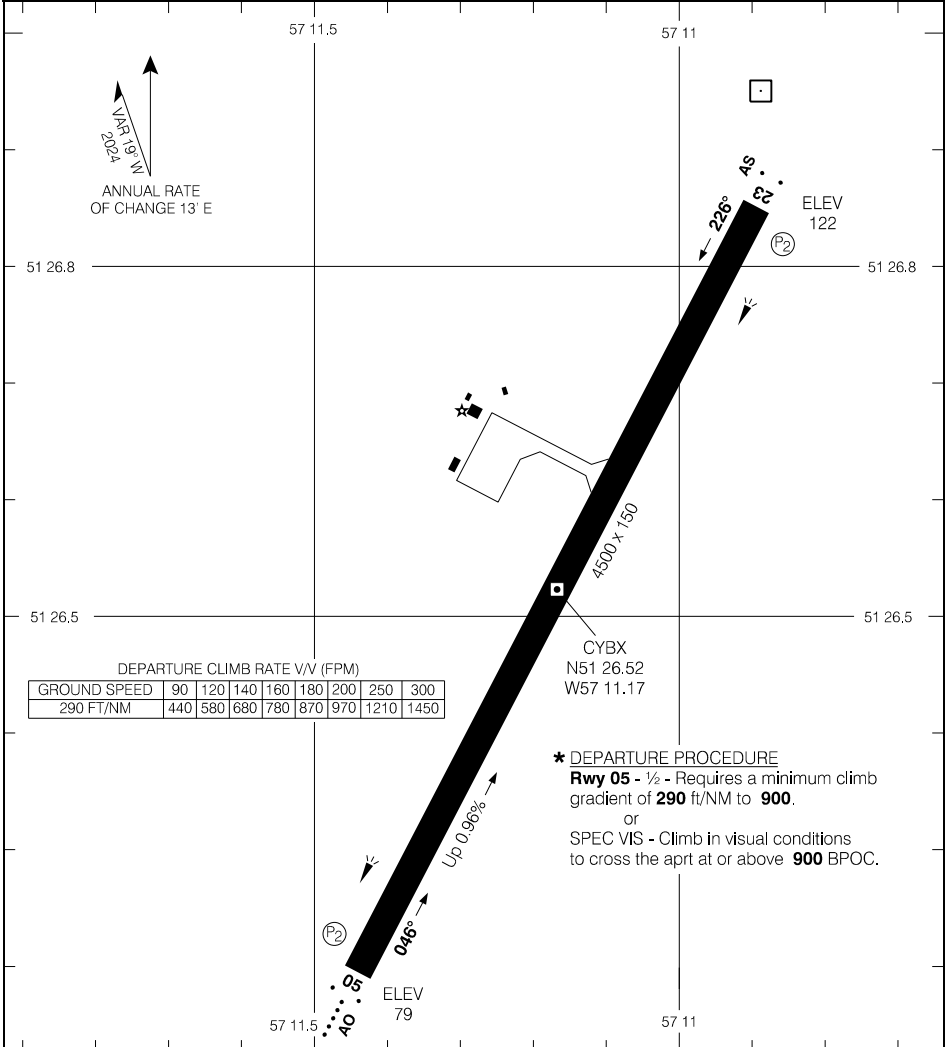


CARTE D'AÉRODROME

EFF 30 NOV 23

CSH4

AUTO - 128.15 (En) 124.35 (Fr)		RADIO Mont-Joli - 122.0				CTR Gander - 133.0	
DECL DIST		05	23				
TORA	4500	4500					
TODA	5484	5484					
ASDA	4500	4500					
LDA	4500	4500					

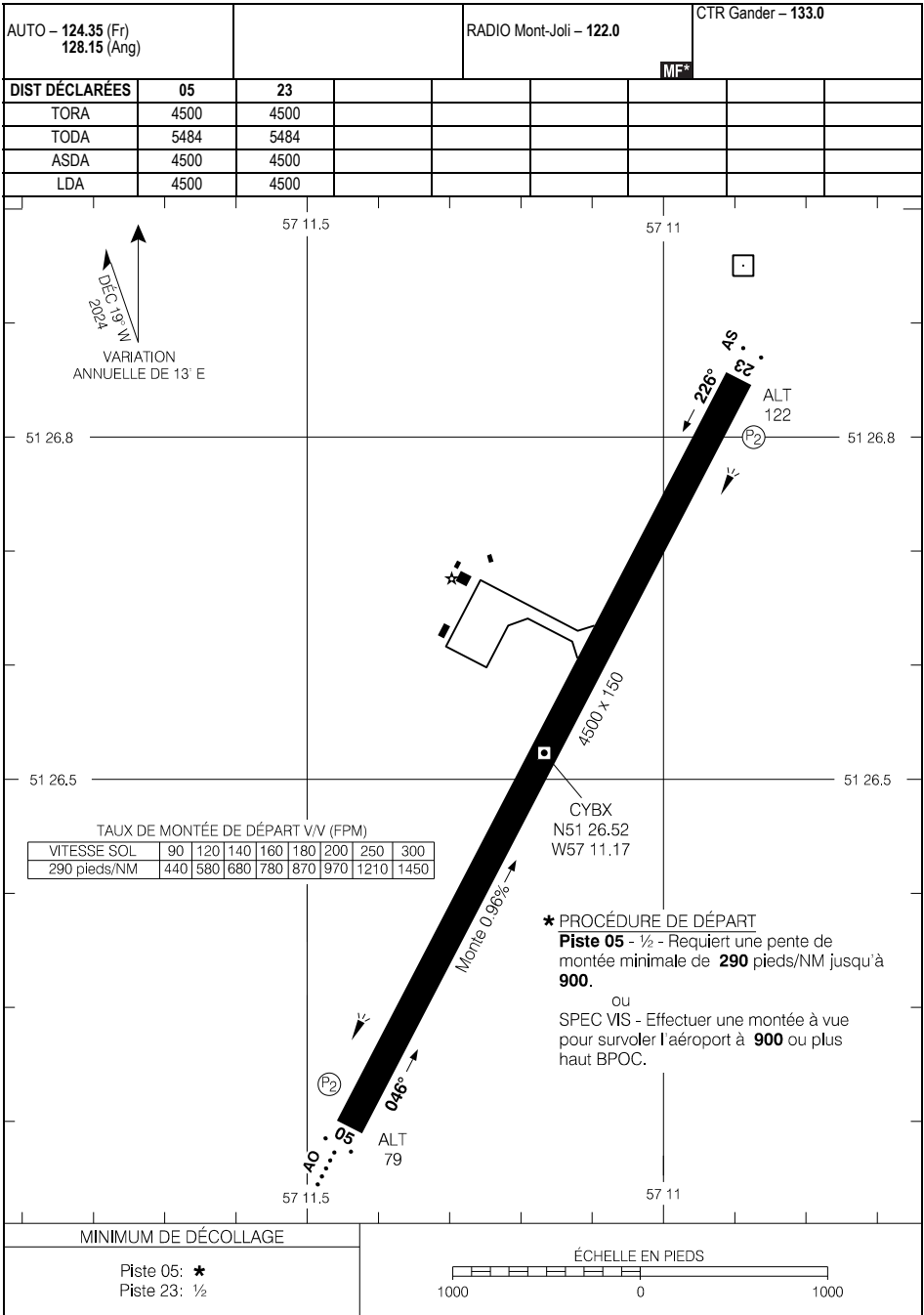


Source of Canadian Civil Aeronautical Data: © 2024 NAV CANADA All rights reserved

TAKE-OFF MINIMA	SCALE IN FEET
Rwy 05: ★ Rwy 23: 1/2	1000 0 1000



CARTE D'AÉRODROME



Source des données aéronautiques civiles pour le Canada : © 2024 NAV CANADA Tous droits réservés

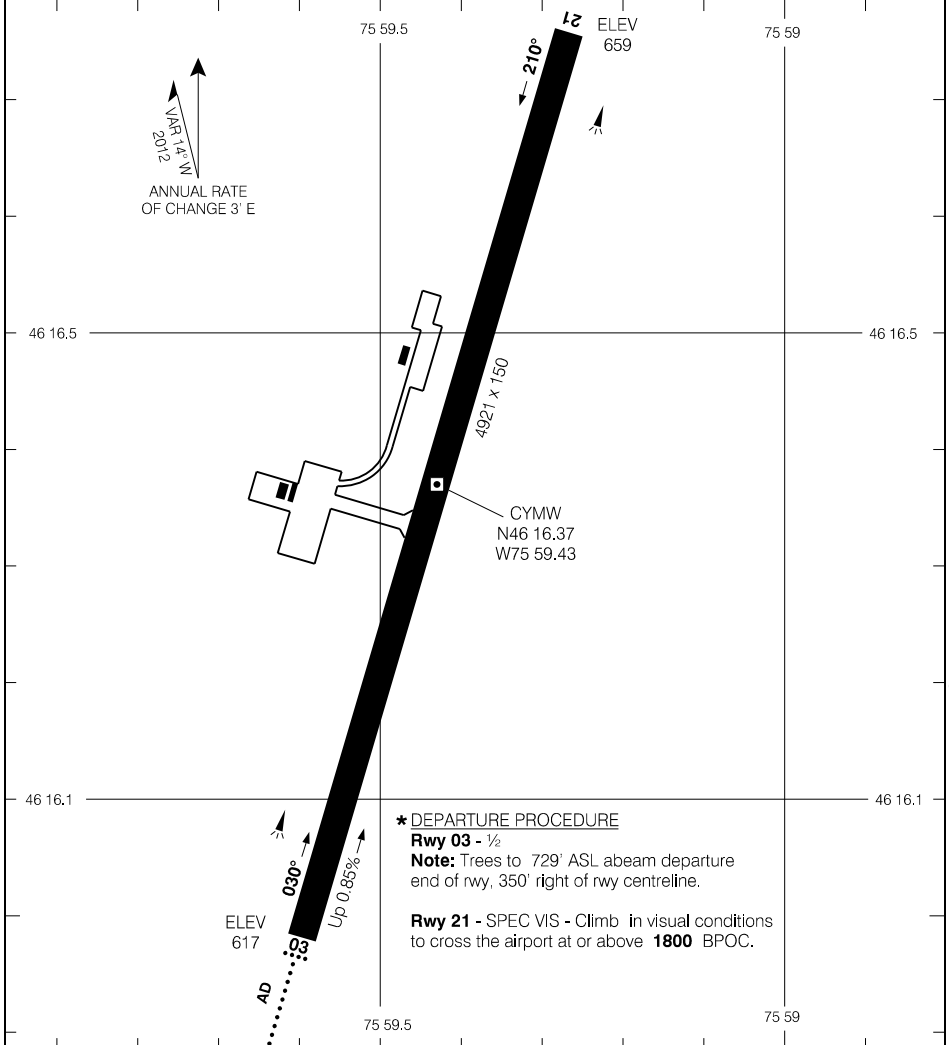
CARTE D'AÉRODROME

EFF 21 MAR 24

CYBX

AERODROME CHART

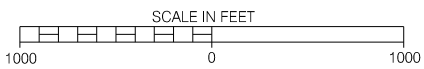
				UNICOM - 122.8		CTR Montreal - 126.57	
						ATF	
DECL DIST	03	21					
TORA	4921	4921					
TODA	4921	4921					
ASDA	4921	4921					
LDA	4921	4921					



Source of Canadian Civil Aeronautical Data: © 2024 NAV CANADA All rights reserved

**\* DEPARTURE PROCEDURE**  
**Rwy 03 - 1/2**  
**Note:** Trees to 729' ASL abeam departure end of rwy, 350' right of rwy centreline.  
**Rwy 21 - SPEC VIS - Climb** in visual conditions to cross the airport at or above 1800 BPOC.

TAKE-OFF MINIMA
Rwys 03, 21: *



AERODROME CHART

EFF 21 MAY 20

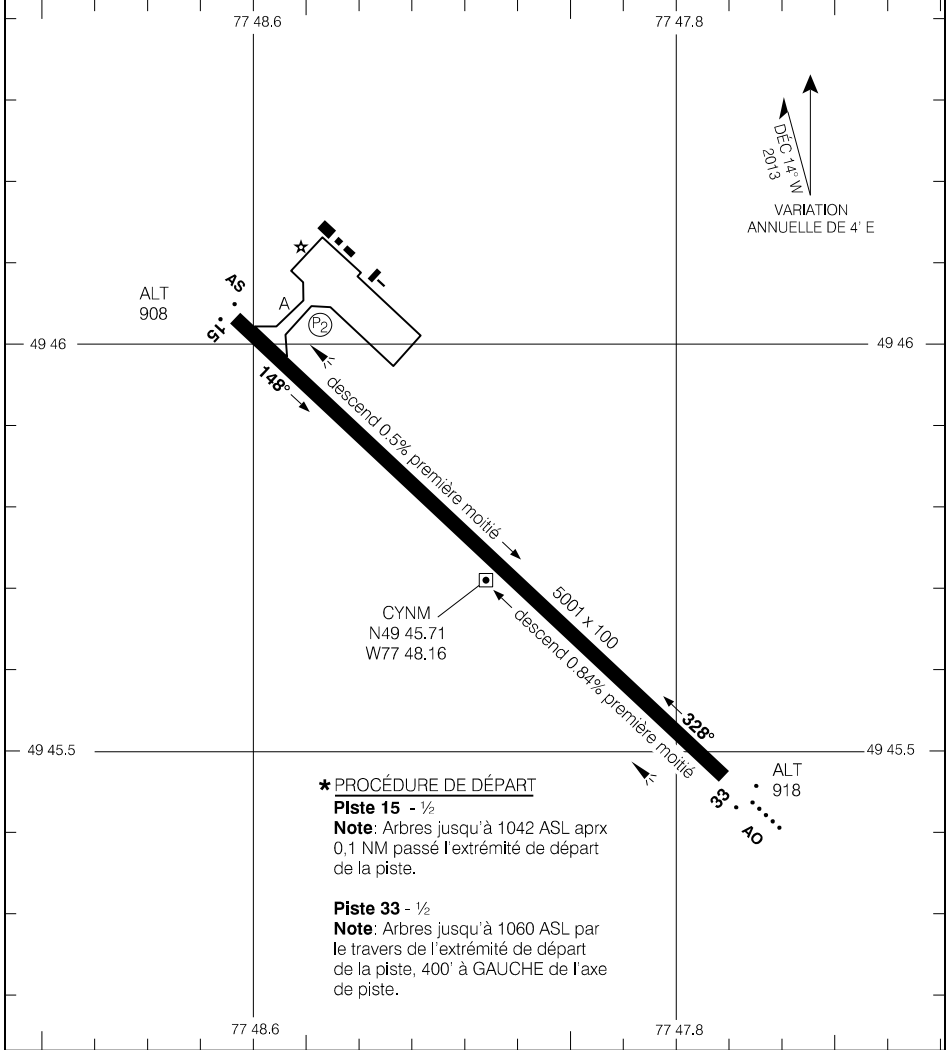
CYMW





CARTE D'AÉRODROME


MET - 125.3 (Fr) 127.45 (Ang)		UNICOM - 122.8 (Fr)				RADIO Quebec - 123.55 <b>DRCO</b>	
DIST DÉCLARÉES		15	33				
TORA	5001	5001					
TODA	5985	5985					
ASDA	5001	5001					
LDA	5001	5001					



**\* PROCÉDURE DE DÉPART**

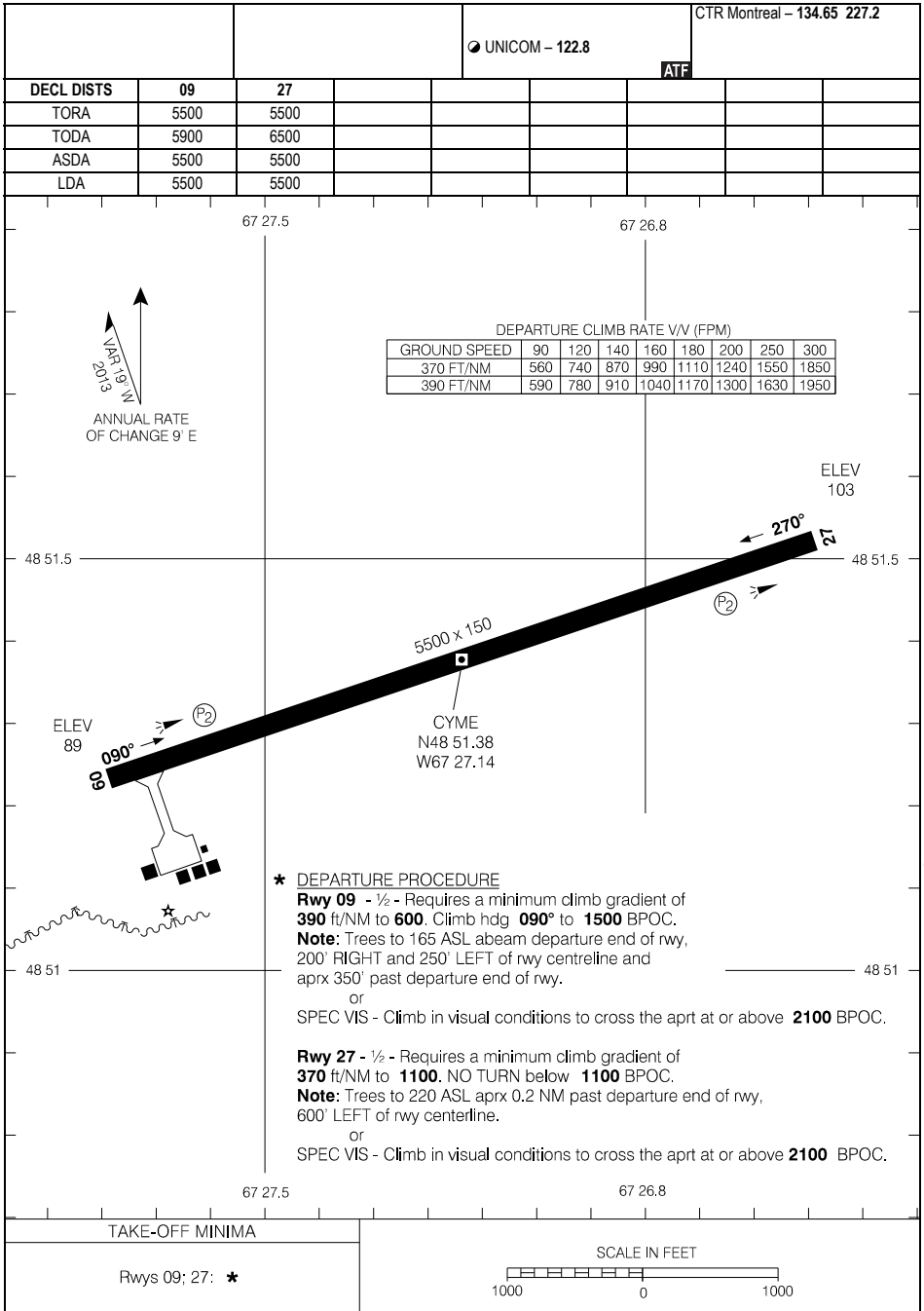
- Piste 15 - 1/2**  
**Note:** Arbres jusqu'à 1042 ASL aprx 0.1 NM passé l'extrémité de départ de la piste.
- Piste 33 - 1/2**  
**Note:** Arbres jusqu'à 1060 ASL par le travers de l'extrémité de départ de la piste, 400' à GAUCHE de l'axe de piste.

MINIMUM DE DÉCOLLAGE
Pistes 15, 33: *



Source des données aéronautiques civiles pour le Canada : © 2024 NAV CANADA Tous droits réservés

AERODROME CHART



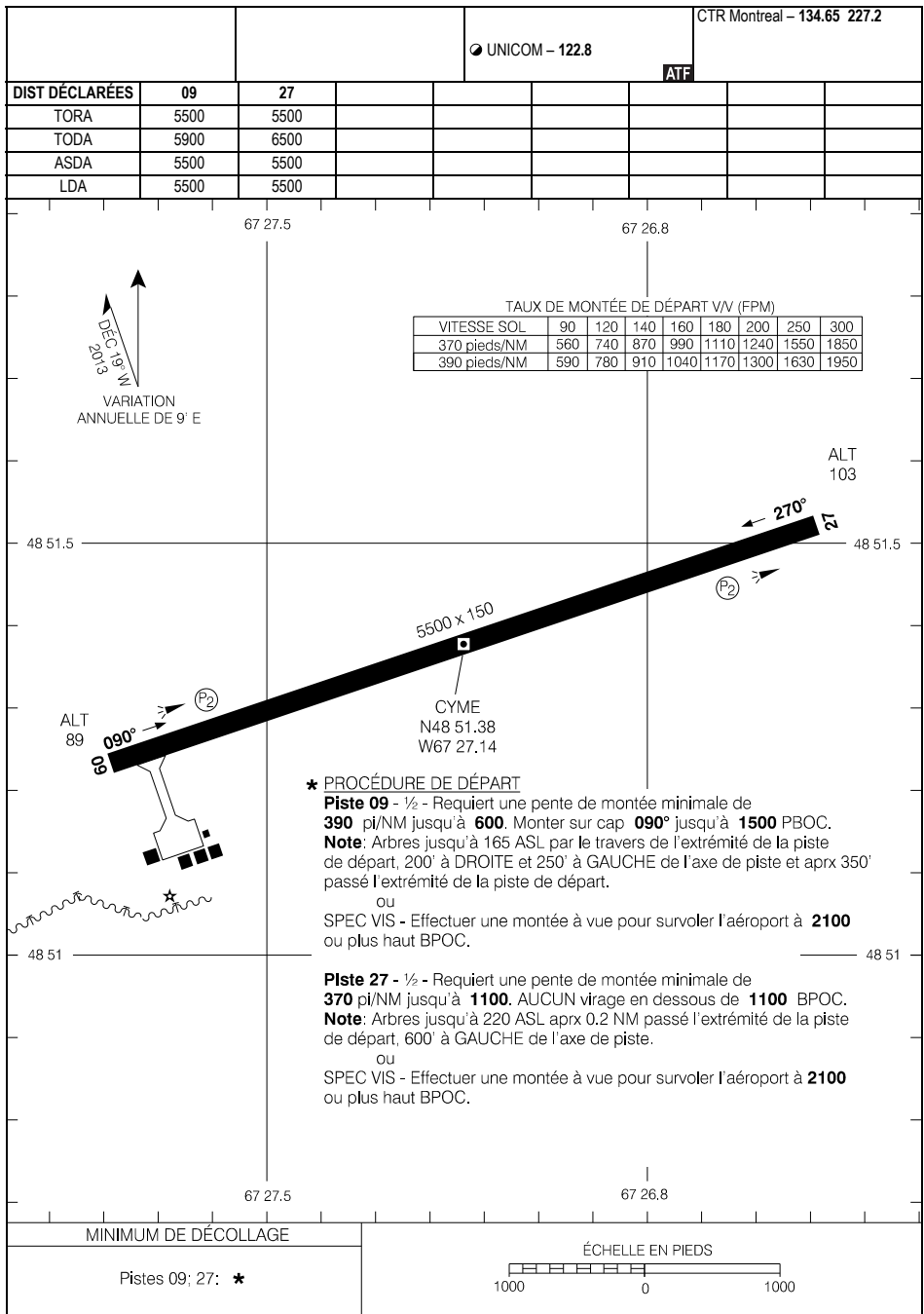
Source of Canadian Civil Aeronautical Data: © 2024 NAV CANADA All rights reserved

AERODROME CHART

EFF 14 JUL 22

CYME

CARTE D'AÉRODROME

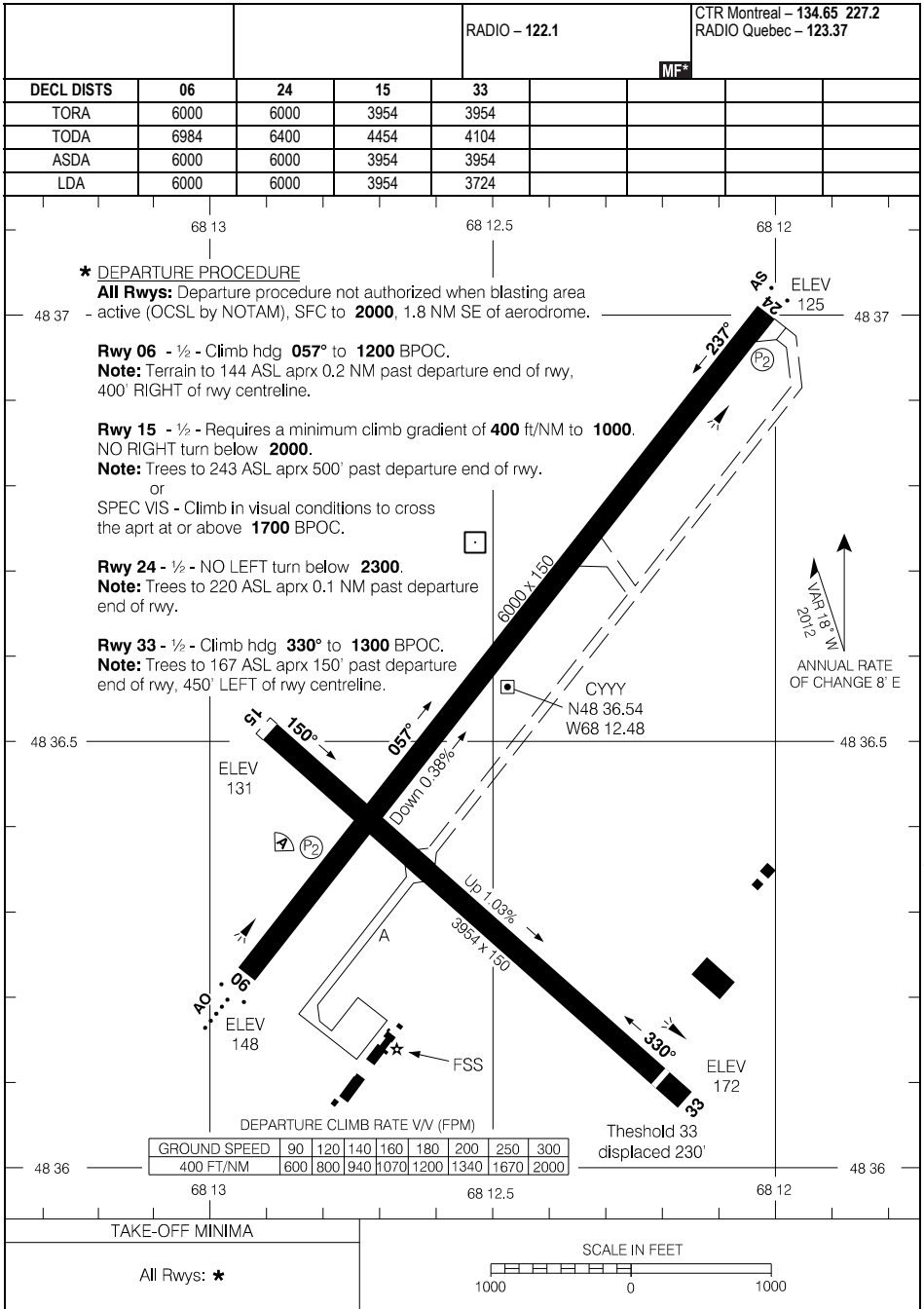


Source des données aéronautiques civiles pour le Canada : © 2024 NAV CANADA Tous droits réservés

CARTE D'AÉRODROME

CYME

AERODROME CHART



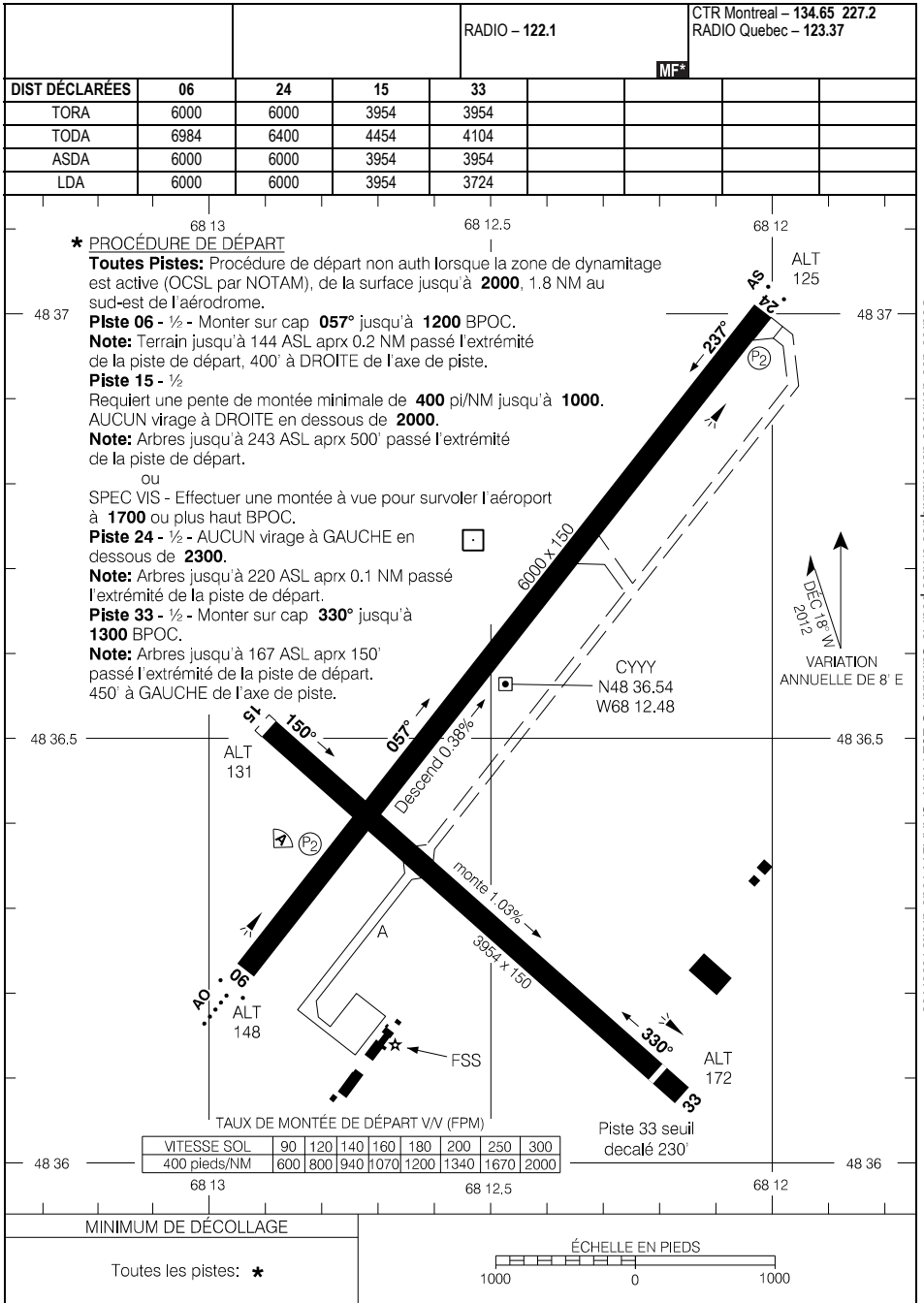
Source of Canadian Civil Aeronautical Data: © 2024 NAV CANADA All rights reserved

AERODROME CHART

EFF 21 MAR 24



CARTE D'AÉRODROME



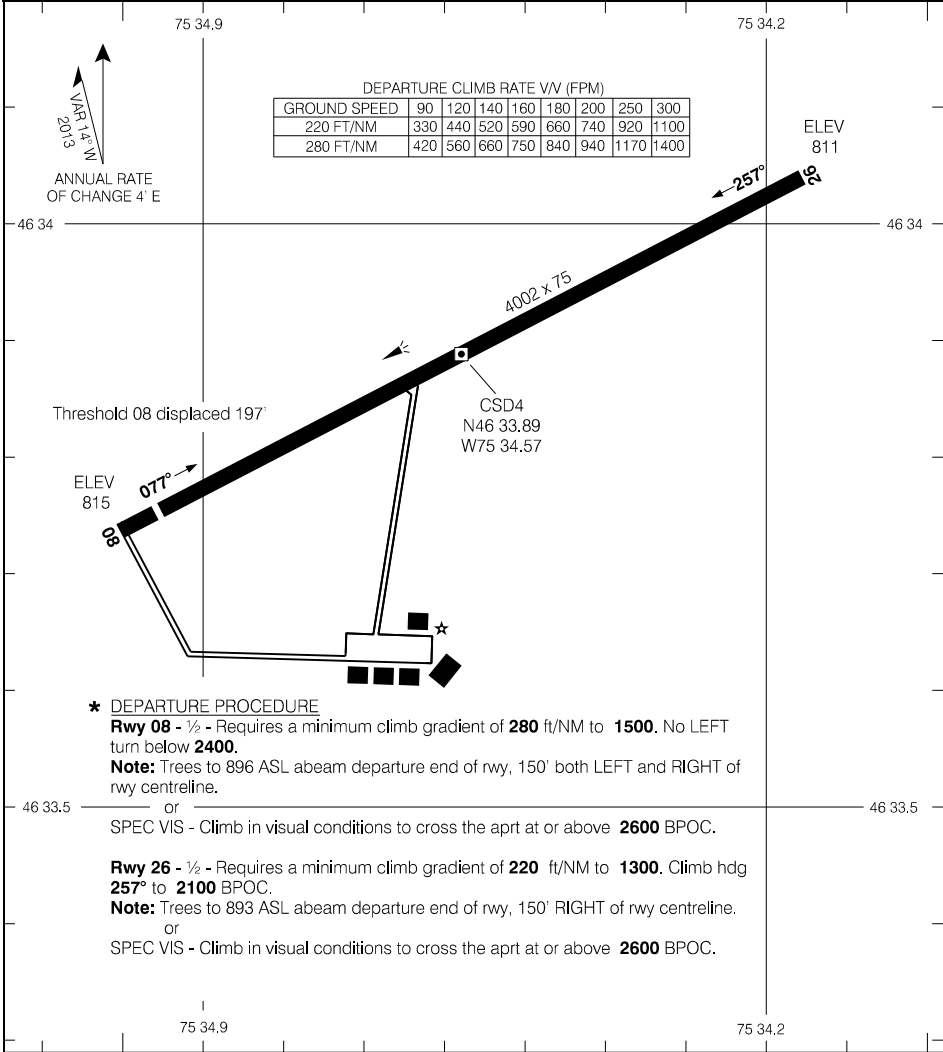
Source des données aéronautiques civiles pour le Canada : © 2024 NAV CANADA Tous droits réservés

CARTE D'AÉRODROME

EFF 21 MAR 24

AUTO - 129.07 (En) 123.42 (Fr)		UNICOM - 122.8		CTR Montreal - 126.57 RADIO Quebec - 123.47	
<b>ATF</b>					

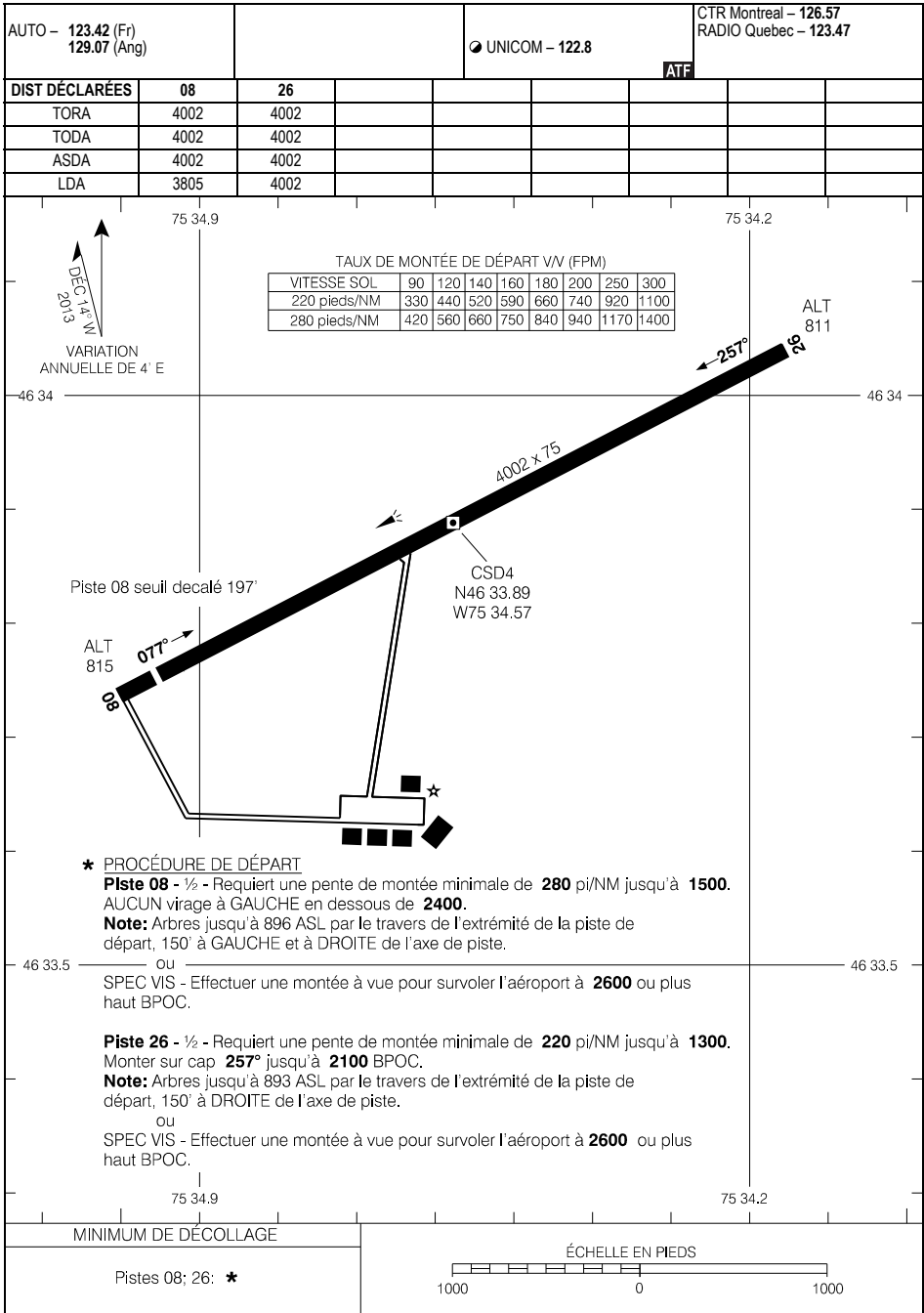
DECL	DISTS	08	26						
TORA		4002	4002						
TODA		4002	4002						
ASDA		4002	4002						
LDA		3805	4002						



Source of Canadian Civil Aeronautical Data: © 2024 NAV CANADA All rights reserved

TAKE-OFF MINIMA	SCALE IN FEET
Rwys 08, 26: *	1000 0 1000

CARTE D'AÉRODROME




Source des données aéronautiques civiles pour le Canada : © 2024 NAV CANADA Tous droits réservés

CARTE D'AÉRODROME

EFF 31 DÉC 20

CSD4

AERODROME CHART



AERODROME CHART

EFF 25 JAN 24

CYMX



## LOW VISIBILITY PROCEDURES

**Operations in Reduced and Low Visibility Conditions**

- Runway 06 is certified for use in low visibility operations (RVR600).
- Runway 24 is certified for use in reduced visibility conditions (RVR1200).
- Plan activation is mandatory when one of the RVR readings or the reported ground visibility is below  $\frac{1}{2}$  SM. Runways 24 and 06 can be used.
- When the reading of one of the RVR readings or the reported ground visibility is less than  $\frac{1}{4}$  SM while remaining at or above  $\frac{1}{8}$  SM, runway 06 must be used.
- Only one aircraft movement (RVOP and LVOP) is authorised on the manoeuvring area. In low visibility operation (LVOP), it is mandatory that the "Follow Me" vehicle escorts the aircraft.
- With the exception of aircraft returning to aprons, movement of all traffic ceases when one of the RVR reading or the reported ground visibility is below  $\frac{1}{8}$  SM.
- When the two RVR readings or the reported ground visibility increases and indicates  $\frac{1}{2}$  SM or more, normal operations may resume.
- Taxiway I is used for eastbound traffic as published in the CFS.
- Taxiway J is used for westbound traffic as published in the CFS.

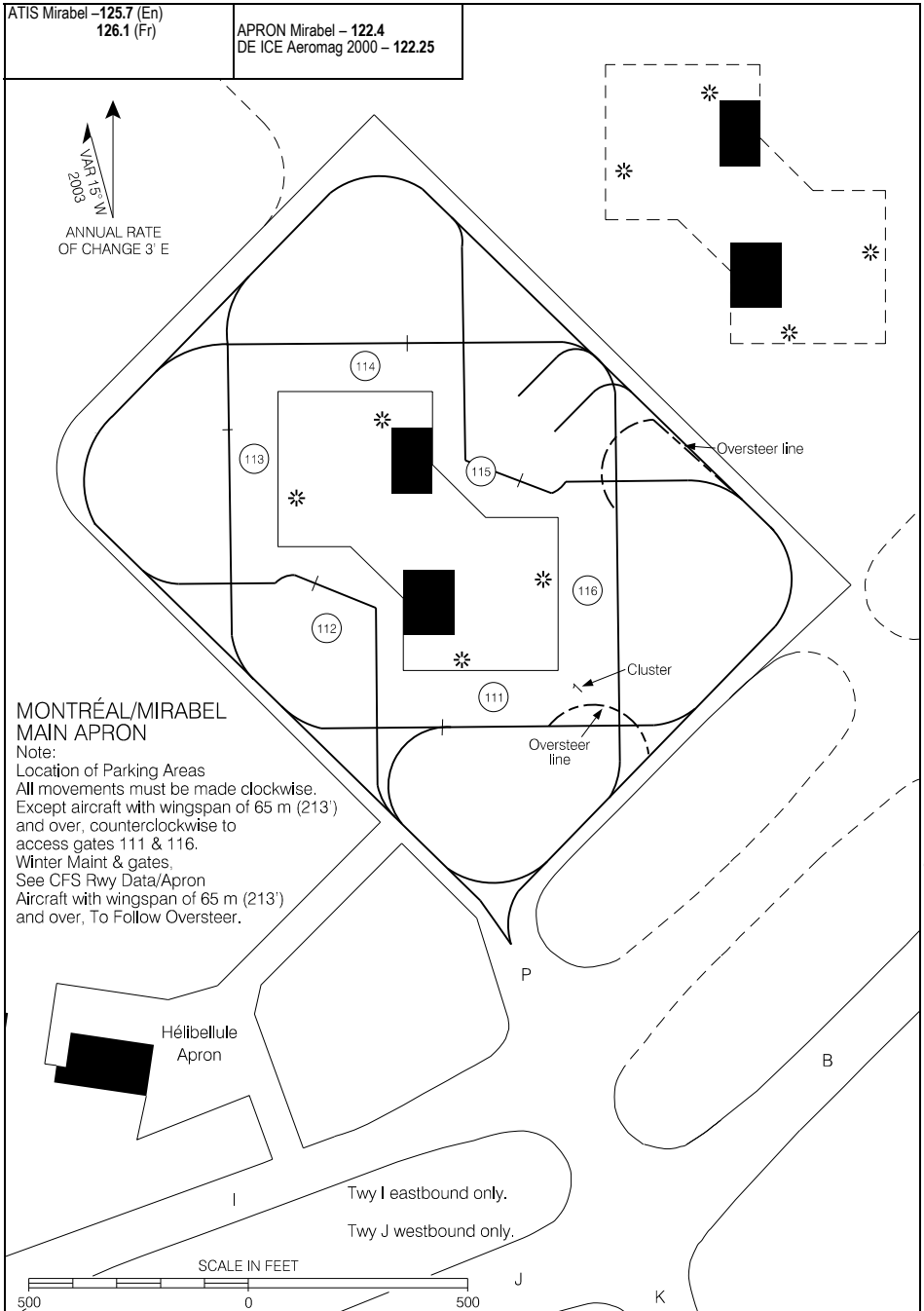
Source of Canadian Civil Aeronautical Data: © 2024 NAV CANADA All rights reserved

## PROCÉDURES EN CONDITIONS DE FAIBLE VISIBILITÉ

**Opérations en conditions de visibilité réduite et faible**

- La piste 06 est homologuée pour les opérations en conditions de visibilité faible (RVR600).
- La piste 24 est homologuée pour les conditions en conditions de visibilité réduite (RVR1200).
- Le plan est déclenché lorsque la lecture d'un des RVR ou la visibilité au sol signalée est inférieure à ½ SM. Les pistes 24 ou 06 peuvent être utilisées.
- Lorsque la lecture d'un des RVR ou la visibilité signalée au sol est de moins de ¼ SM mais de plus de ⅛ SM, la piste 06 doit être utilisée.
- Un seul mouvement d'aéronef à tout moment (RVOP et LVOP) est autorisé sur l'aire de manœuvre. En condition de faible visibilité (LVOP), il doit obligatoirement être escorté d'un véhicule « Follow Me ».
- À l'exception des mouvements associés au retour des aéronefs aux aires de trafic, toute circulation au sol est interrompue lorsque la lecture d'un des RVR ou la visibilité signalée au sol est de moins de ⅛ SM.
- Lorsque la lecture des deux RVR ou que la visibilité signalée au sol augmente et indique ½ SM ou plus, le retour aux opérations normales peut être initié.
- La voie de circulation I est utilisée par le trafic en direction Est tel que publié au CFS.
- La voie de circulation J est utilisée en direction Ouest tel que publié au CFS.

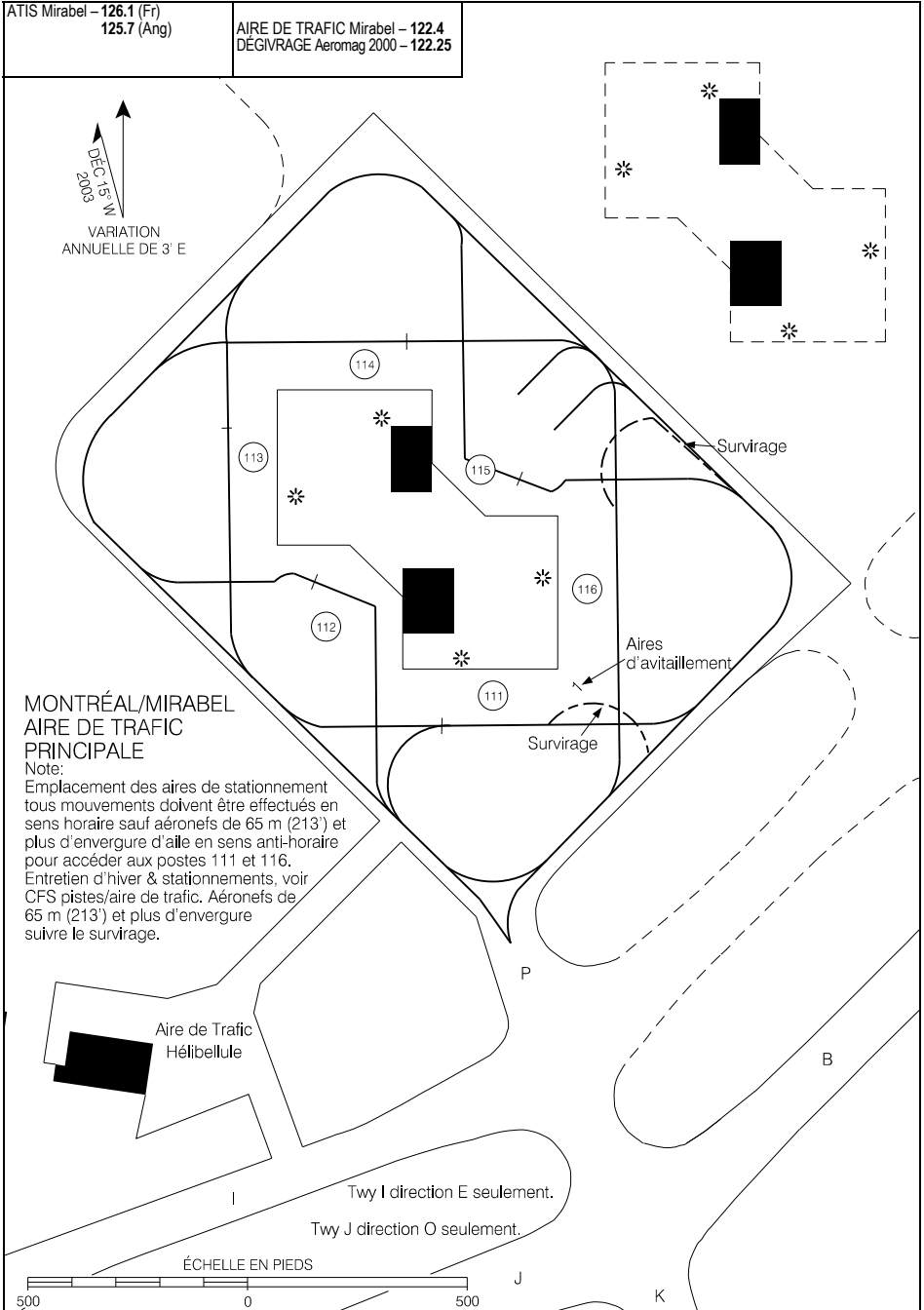
PARKING AREAS



Source of Canadian Civil Aeronautical Data: © 2024 NAV CANADA All rights reserved



AIRES DE STATIONNEMENT



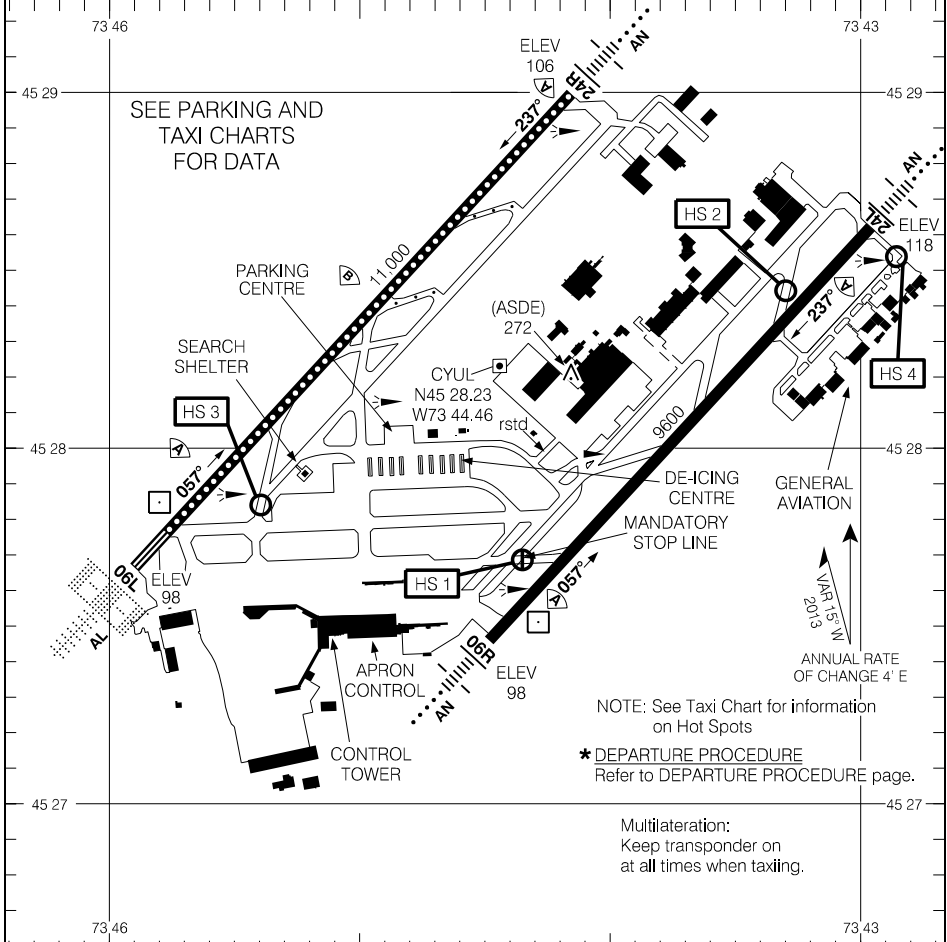
Source des données aéronautiques civiles pour le Canada : © 2024 NAV CANADA Tous droits réservés

AIRES DE STATIONNEMENT

AERODROME CHART

ATIS - 133.7 (En) 127.5 (Fr)	CLNC DEL - 125.6 APRON - 122.27 (W) 122.07 (E) GND - 121.0 (W) 121.9 (E) 275.8	TWR - 119.3 119.9 124.3 267.1	DEP - 120.42 (S) (SE) (SW) 124.65 (W) (NW) (NE) 268.3 RADIO Quebec - 123.55
------------------------------	--	-------------------------------	--

DECL DIST	06L	24R	06R	24L
TORA	11000	11000	9600	9600
TODA	11000	11000	9600	9600
ASDA	11000	11000	9600	9600
LDA	11000	11000	9600	9600



Source of Canadian Civil Aeronautical Data: © 2024 NAV CANADA All rights reserved

NOTE: See Taxi Chart for information on Hot Spots  
\* DEPARTURE PROCEDURE Refer to DEPARTURE PROCEDURE page.

Multilateration:  
Keep transponder on at all times when taxiing.

RUNWAY LEVEL OF SERVICE	
RVO	LVO
RWY 06L, 06R, 24L, 24R: RVR 1200	RWY 06L: RVR 600
TAKE-OFF MINIMA	
Rwys 06L: 06R: 24L: 24R: *	
SCALE IN FEET	

AERODROME CHART

EFF 25 JAN 24

CYUL

## AERODROME CHART (REDUCED TAKE-OFF RUNS)

CYUL

When authorized by ATC, intersection departures are available as follows:

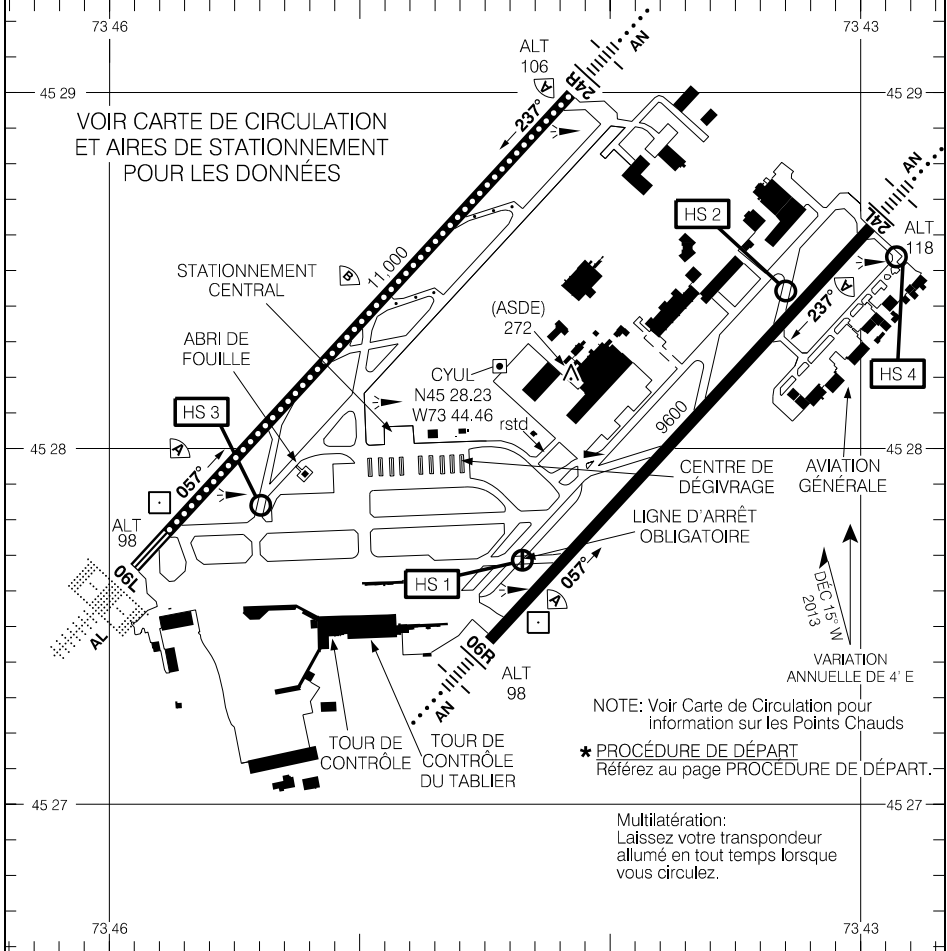
RUNWAY	INTERSECTION	TORA
06L	B6	10197
	B4	7677
	B1	6002
	B2	5237
	B3	4902
	B5	2898
06R	A4	7872
	A2	5399
	A1	4339
	L	2453
	A3	2342
24L	A3	7402
	L	7250
	A1	5400
	A2	4341
24R	B5	8244
	B3	6243
	B2	5908
	B1	5145
	B4	3470
	B6	915

Departures from inner centerline of holding bay rwy 06R subtract 276' from declared distances.

CARTE D'AÉRODROME

ATIS - 127.5 (Fr) 133.7 (Ang)	CLNC DEL - 125.6 AIRE DE TRAFIC - 122.27 (W) 122.07 (E) GND - 121.0 (W) 121.9 (E) 275.8	TWR - 119.3 119.9 124.3 267.1	DEP - 120.42 (S) (SE) (SW) 124.65 (W) (NW) (NE) 268.3 RADIO Québec - 123.55
-------------------------------	--	-------------------------------	--

DIST DÉCLARÉES	06L	24R	06R	24L
TORA	11000	11000	9600	9600
TODA	11000	11000	9600	9600
ASDA	11000	11000	9600	9600
LDA	11000	11000	9600	9600



Source des données aéronautiques civiles pour le Canada : © 2024 NAV CANADA Tous droits réservés

NIVEAU DE SERVICES DE LA PISTE	
RVO	LVO
PISTE 06L, 06R, 24L, 24R: RVR 1200	PISTE 06L: RVR 600
MINIMUM DE DÉCOLLAGE	
Pistes 06L; 06R; 24L; 24R: *	
ÉCHELLE EN PIEDS 2000 0 2000 4000	

CARTE D'AÉRODROME

EFF 25 JAN 24

CYUL

## CARTE D'AÉRODROME (DISTANCE DE ROULEMENT UTILISABLE)

CYUL

Lorsque autorisé par ATC, les départs d'intersection sont disponibles comme suit :

PISTE	INTERSECTION	TORA
06L	B6	10197
	B4	7677
	B1	6002
	B2	5237
	B3	4902
	B5	2898
06R	A4	7872
	A2	5399
	A1	4339
	L	2453
	A3	2342
24L	A3	7402
	L	7250
	A1	5400
	A2	4341
24R	B5	8244
	B3	6243
	B2	5908
	B1	5145
	B4	3470
	B6	915

Les départs de l'axe intérieur de la baie d'attente Piste 06R soustraire 276' des distances déclarées.

## TAXI CHART

**Notes****Widebody Aircraft:**

**A380, A124, A346, B748 & B773** – Right turn prohibited from A4 or A2 to A.

**A380, A124, A346, B748 & B773** – Left turn difficult from A1 to A. Use of A3 or holding bay 24L recommended.

**A380, A340-500/600, A350-1000 & B777** – Right turn prohibited from A4 to D.

**Code F aircraft** – Standard routes. Follow ATC and Apron Control instructions.

**A380** – It is mandatory to use the procedures for runway widths of 58 m or less without paved shoulders. (All runways 60 m wide with 7.5 m shoulders: first meter paved, remaining, grass).

Minimum Rwy to Twy Separation			
	Rwy	Twy	Separation (m)
1	06L – 24R	B	225
2	06R – 24L	A	232
3	06L – 24R	North Ramp	210
4	06R – 24L	AM	233

Minimum Twy to Twy Separation			
	Twy	Twy	Separation (m)
1	I	H	195.9
2	K	J	195.8
3	A	D	85.6

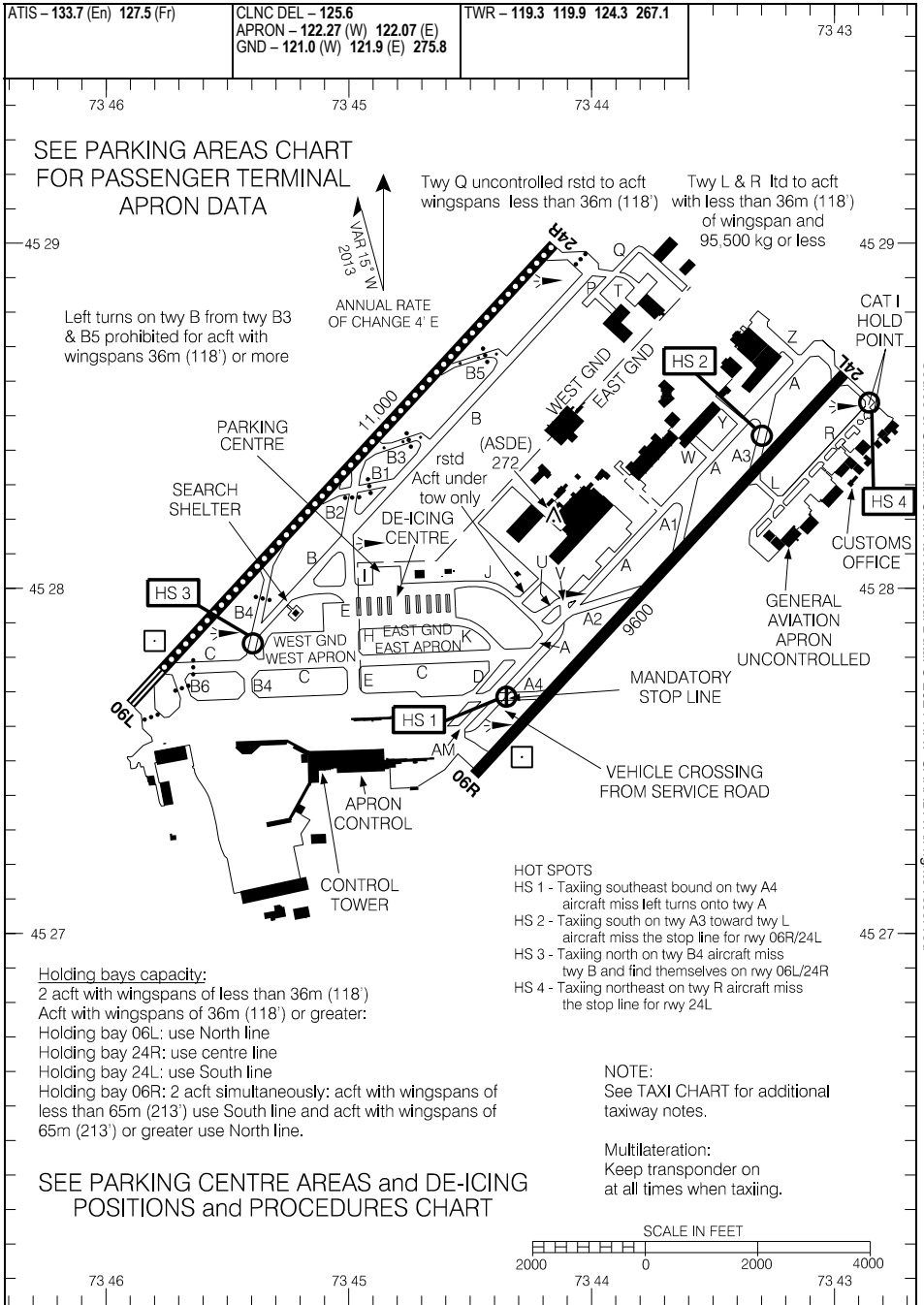
Minimum Twy to Taxilane Separation			
	Twy	Taxilane	Separation (m)
1	North Ramp	South taxilane*	80.5
2	AM	East Holding point*	80.6

\* closed during code F Aircraft operations

Minimum Twy to Obstacle Separation			
	Twy	Obstacle	Separation (m)
1	B6	T395	50.9
2	A	Road 630*	47.5
3	North Ramp	Road E1 to E3*	43.3
4	North Ramp	Road, stands 17 to 27*	47.7
5	Ramp NW – SE	Road, stands 11B to 15*	47
6	Ramp NW – SE	Road, stands 15 to 15B*	42.5

\* closed during code F Aircraft operations

TAXI CHART



Source of Canadian Civil Aeronautical Data: © 2024 NAV CANADA All rights reserved

TAXI CHART

EFF 25 JAN 24

CYUL

## CARTE DE CIRCULATION

**Notes****Avion gros-porteurs :**

**A380, A124, A346, B748 & B773** – Virage à droite interdit de A4 ou A2 vers A.

**A380, A124, A346, B748 & B773** – Virage à gauche difficile de A1 vers A.  
Utilisation de A3 ou de la baie d'attente 24L recommandée.

**A380, A340-500/600, A350-1000 & B777** – Virage à droite interdit de A4 vers D.

**Aéronefs de code F** – Routes normalisées. Suivre les instructions d'ATC et contrôle du tablier.

**A380** – Il est obligatoire d'utiliser les procédures pour pistes de 58 m ou moins sans accotement pavé. (Pistes 60 m de largeur avec accotements de 7.5 m; premier mètre pavé, reste en gazon).

Dégagement minimum RWY à TWY			
	RWY	TWY	Dégagement (m)
1	06L – 24R	B	225
2	06R – 24L	A	232
3	06L – 24R	Rampe nord	210
4	06R – 24L	AM	233

Dégagement minimum TWY à TWY			
	TWY	TWY	Dégagement (m)
1	I	H	195.9
2	K	J	195.8
3	A	D	85.6

Dégagement minimum TWY à voie d'accès de poste de stationnement			
	TWY	Voie d'accès de poste de stationnement	Dégagement (m)
1	Rampe nord	Voie d'accès de poste de stationnement Sud*	80.5
2	AM	Point d'attente Est*	80.6

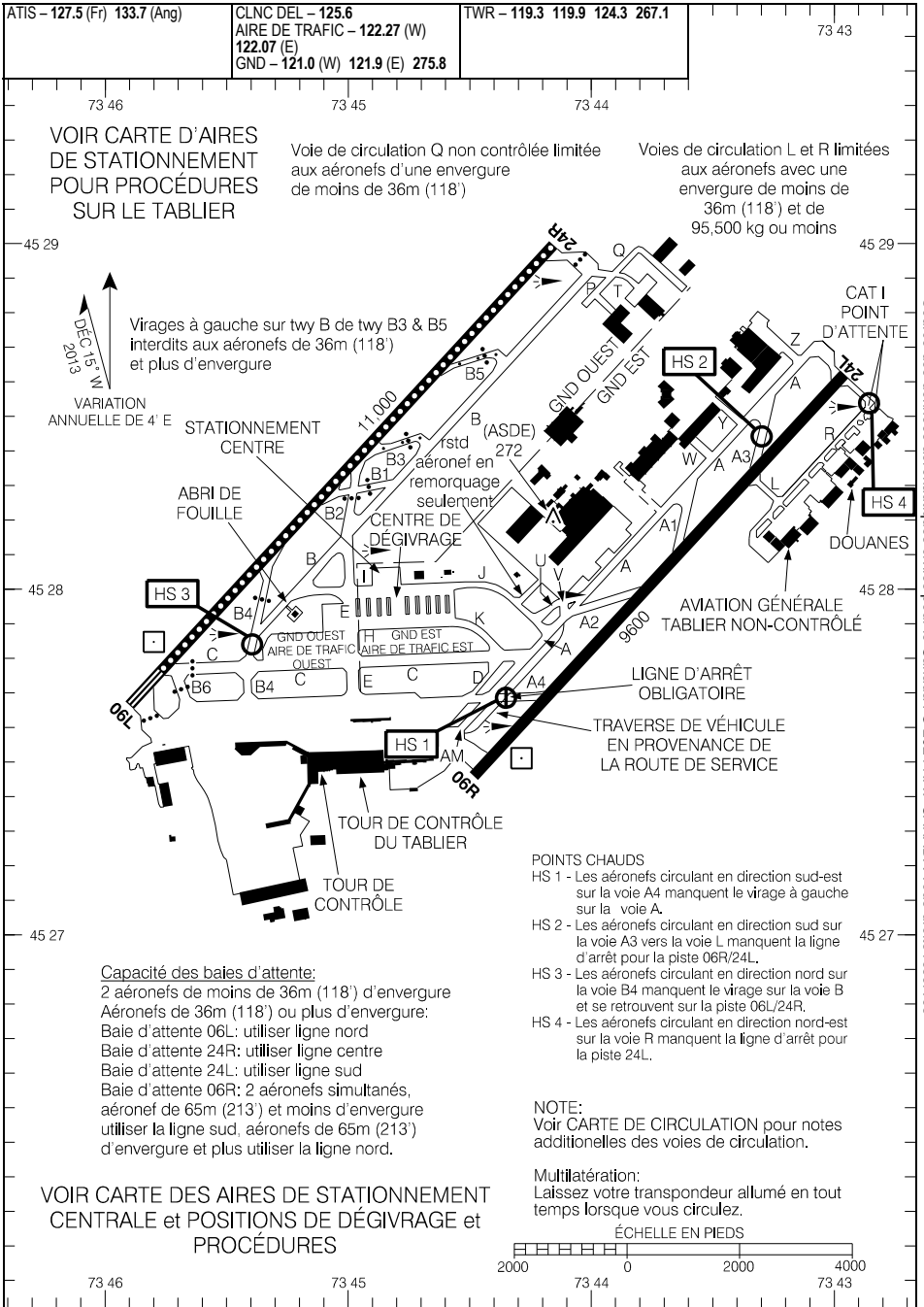
\*Fermé pendant opérations d'aéronefs de code F

Dégagement minimum TWY à obstacle			
	TWY	Obstacle	Dégagement (m)
1	B6	T395	50.9
2	A	Route 630*	47.5
3	Rampe nord	Route E1 à E3*	43.3
4	Rampe nord	Route, postes 17 à 27*	47.7
5	Rampe NW – SE	Route, postes 11B à 15*	47
6	Rampe NW – SE	Route, postes 15 à 15B*	42.5

\*Fermé pendant opérations d'aéronefs de code F



CARTE DE CIRCULATION



Source des données aéronautiques civiles pour le Canada : © 2024 NAV CANADA Tous droits réservés

CARTE DE CIRCULATION

CYUL

## LOW VISIBILITY PROCEDURES

**Low Visibility Procedures (RVR less than 1200 to 600 ft)****1. Application**

These procedures apply to ground movements of aircraft during low visibility conditions (Runway Visual Range [RVR] less than 1200 to 600 ft). Arrivals and departures below RVR 600 are not authorized. When weather conditions indicate visibility below RVR 1200 is imminent, procedures will be implemented to ensure the safe and efficient movement of aircraft. The following message will be added to the ATIS broadcast: **“LOW VISIBILITY PROCEDURES IN EFFECT”**

**2. Surface Guidance and Control System**

Surface guidance and control system have been installed to facilitate the ground movements of aircraft under low visibility conditions. This system, controlled by ATC, is:

- Taxiway centreline lights on holding bay 24R.
- Taxiway uni-directional centreline lights on taxiways A (between J and A4), A4 between A and the apron), B, B3, B4 (from B to the apron), B5, D, E (from the apron to I), H, I, J and K.
- Bi-directional centreline lights on the North ramp from taxiway B6 to A4, South ramp from B6 to gate 65, and East and West taxilanes up to gate 66.
- Stop Bars on all access to runway 06L/24R: on the holding bays of runways 06L and 24R, at the end of taxiway C before the intersection with runway 06L/24R and on taxiways B1, B2, B3, B4, B5, and B6 (illuminated under 1200 RVR).

**NOTE: AT NO TIME SHALL A PILOT CROSS AN ILLUMINATED RED STOP BAR**

- Runway guard lights on all access to runways: on the holding bays of runways 06L, 24R, 06R and 24L, at the end of taxiway C before the intersection with runway 06L/24R, and on taxiways A, A1, A2, A3, A4, B1, B2, B3, B4, B5, B6, L and R (illuminated whenever the associated runway is in use).

**NOTE:** The above mentioned taxiway centreline lights and stop bars may be used at or above 1200 RVR.

## LOW VISIBILITY PROCEDURES

CYUL

**3. Airport Surface Detection Equipment (ASDE)**

Ground radar is used to monitor the position of aircraft and vehicles operating on the manoeuvring area. In the event of an ASDE failure, ATC may restrict low visibility operations.

**4. “Follow me” Vehicle**

A “Follow Me” vehicle will be provided on pilot's request.

**5. Departure Routes**

Runway 06L is the only one certified for take-offs during low visibility conditions (RVR less than 1200 to 600 ft). All departures under low visibility conditions will be on runway 06L. Intersection take-offs are not authorized.

**Sequencing of aircraft ground movements for take-off:** Do not request start, push back or taxi clearance until reported RVR is greater than:

Aircraft/Pilot Take-off Minima	Minimum RVR for Start
1200 RVR	1000 RVR
600 RVR	600 RVR

Unless otherwise advised by ATC, the following standard routes will be used, under low visibility conditions, for aircraft departing on runway 06L (see low visibility taxi chart).

From the main apron to the de-icing bay: aircraft will taxi on E and H or on D and K.

From the main apron to runway 06L: aircraft will taxi on the main apron to the holding bay runway 06L.

From the de-icing bay to runway 06L: aircraft will taxi on I, B, B4, and on the apron to the holding bay runway 06L.

From the de-icing bay to the main apron aircraft will taxi on taxiways J, A and A4.

From general aviation to 06L, aircraft will taxi on taxiway R, across threshold 24L, taxiways A and A4, north side of the apron to the holding 06L.

**6. Arrival Routes**

Aircraft will exit runway 06L on taxiways B1, B3, B5 or holding bay 24R, taxiways B, B4 and then follow Apron Control instructions. Aircraft destined to the general aviation sector will exit the main apron at A4, and will taxi via runway 06R, and taxiways L and R.

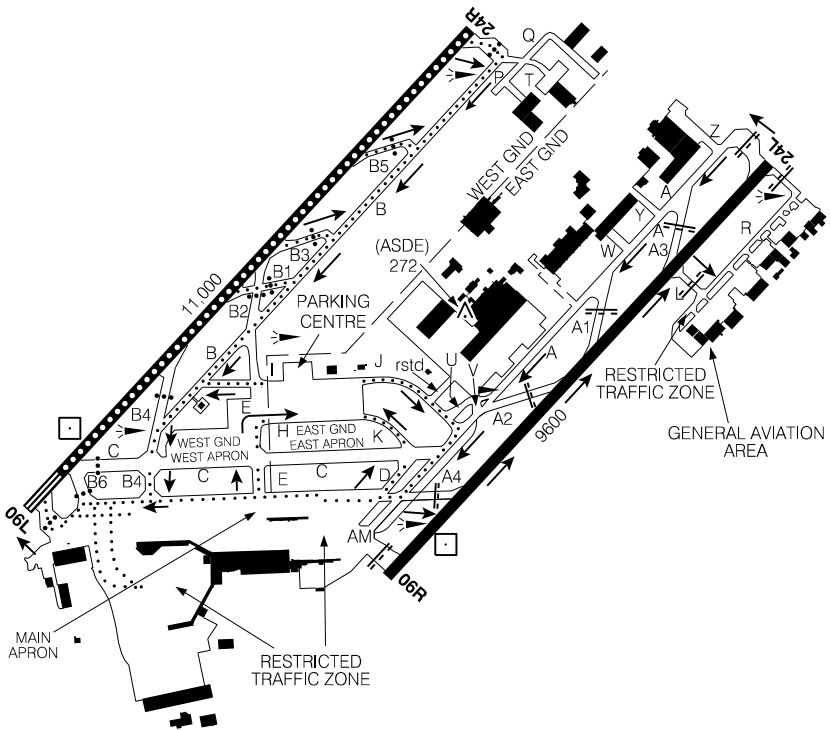

**LOW VISIBILITY TAXI CHART**  
(RVR LESS THAN 1200 TO 600 FT)

**MONTRÉAL/PIERRE-ELLIOTT-TRUDEAU INTL, QC**  
**CYUL**

ATIS – 133.7 (En) 127.5 (Fr)	CLNC DEL – 125.6 APRON – 122.27 (W) 122.07 (E) GND – 121.0 (W) 121.9 (E) 275.8	TWR – 119.3 119.9 124.3 267.1
------------------------------	--	-------------------------------

**LEGEND**

- STOP BARS
- — — RUNWAY GUARD LIGHTS
- TAXIWAY CENTRELINE LIGHTS (BIDIRECTIONAL)
- DIRECTION OF AIRCRAFT MOVEMENTS



Multilateration:  
Keep transponder on  
at all times when taxiing.

Source of Canadian Civil Aeronautical Data: © 2024 NAV CANADA All rights reserved

## Procédures en conditions de faible visibilité (RVR en dessous de 1200 jusqu'à 600 pieds)

### 1. Application

Ces procédures s'appliquent aux aéronefs circulant au sol en conditions de faible visibilité (portée visuelle de piste [RVR] en dessous de 1200 jusqu'à 600 pieds). Les départs et les arrivées en dessous de 600 RVR ne sont pas autorisés. Lorsque les conditions météorologiques indiquent que la portée visuelle de piste pourrait descendre en dessous de 1200 RVR, les procédures suivantes seront mises en place afin d'assurer la sécurité et l'efficacité des mouvements d'aéronefs. Le message suivant sera alors diffusé l'ATIS : « **PROCÉDURES EN CONDITIONS DE FAIBLE VISIBILITÉ EN VIGUEUR** ».

### 2. Système de guidage et de contrôle de la circulation de surface

Un système de guidage et de contrôle de la circulation de surface a été mis en place afin de faciliter le mouvement des aéronefs en conditions de faible visibilité. Ce système, commandé par l'ATC, comprend :

- Des feux axiaux de sortie sur la baie d'attente 24R.
- Des feux axiaux unidirectionnels sur les voies de circulation A (entre J et A4), A4 (entre A et l'aire de trafic), B, B3, B4 (de B à l'aire de trafic), B5, D, E (de l'aire de trafic à I), H, I, J et K.
- Des feux axiaux bi-directionnels sur la rampe nord de la voie de circulation B6 à A4, sur la rampe sud entre B6 et la barrière 65, et sur les lignes de guidage est et ouest jusqu'à la barrière 66.
- Des barres d'arrêt sur tous les accès à la piste 06L/24R : dans les baies d'attente des pistes 06L et 24R, à l'extrémité de C avant l'intersection de la piste 06L/24R et sur les voies de circulation B1, B2, B3, B4, B5, et B6 (allumées en dessous de 1200 RVR).

#### **Note : NE JAMAIS TRAVERSER UNE BARRE D'ARRÊT ALLUMÉE**

- Des feux de protection de piste sur les accès de toutes les pistes : les baies d'attente des pistes 06L, 24R, 06R et 24L, à l'extrémité de C avant l'intersection de la piste 06L/24R, et sur les voies de circulation A, A1, A2, A3, A4, B1, B2, B3, B4, B5, B6, L et R (allumés en tout temps sur les accès des pistes en service).

**Note :** Les feux axiaux de voies de circulation et les barres d'arrêt sus-mentionnées pourraient être utilisés dans des conditions égales ou supérieure à 1200 RVR.

### 3. Radar de surveillance des mouvements de surface (ASDE)

Un radar de surveillance des mouvements de surface est utilisé pour la localisation des aéronefs et des véhicules sur les aires mouvements. En cas de panne de ce radar l'ATC peut restreindre les actions en conditions de faible visibilité.

### 4. Véhicule « Follow Me »

Un véhicule équipé d'une affiche « Follow Me » sera disponible à la demande des pilotes.

## 5. Trajets pour les départs

Seule la piste 06L est homologuée pour des décollages en conditions de faible visibilité (RVR en dessous de 1200 et pouvant atteindre 600 pieds). Tous les départs en conditions de faible visibilité se feront sur la piste 06L. Les décollages à partir d'intersections ne sont pas autorisés.

**Mise en séquence des mouvements au sol d'aéronefs pour décollages :** ne pas demander de démarrer les moteurs, de refouler ou une autorisation de circuler à moins que le RVR rapporté ne soit supérieur aux valeurs suivantes :

Minima de décollage du pilote ou de l'aéronef	RVR minimum pour démarrer les moteurs
1200 RVR	1000 RVR
600 RVR	600 RVR

À moins d'avis contraire de l'ATC, les trajets suivants seront utilisés en conditions de faible visibilité pour les aéronefs au décollage de la piste 06L (voir carte de circulation en conditions de faible visibilité).

Du tablier principal en direction de l'aire de dégivrage : les aéronefs circuleront sur les voies de circulation E et H ou D et K.

Du tablier principal en direction de la piste 06L : les aéronefs circuleront sur le tablier jusqu'à la baie d'attente de la piste 06L.

De l'aire de dégivrage en direction de la piste 06L : les aéronefs circuleront sur les voies de circulation I, B, B4, et le tablier jusqu'à la baie d'attente de la piste 06L.

De l'aire de dégivrage en direction du tablier principal : les aéronefs circuleront sur les voies de circulation J, A et A4.

De l'aviation générale, la voie de circulation R, traverser le seuil 24L, les voies de circulation A et A4, voie de circulation du côté nord de l'aire de trafic jusqu'à la baie d'attente 06L.

## 6. Trajets pour les arrivées

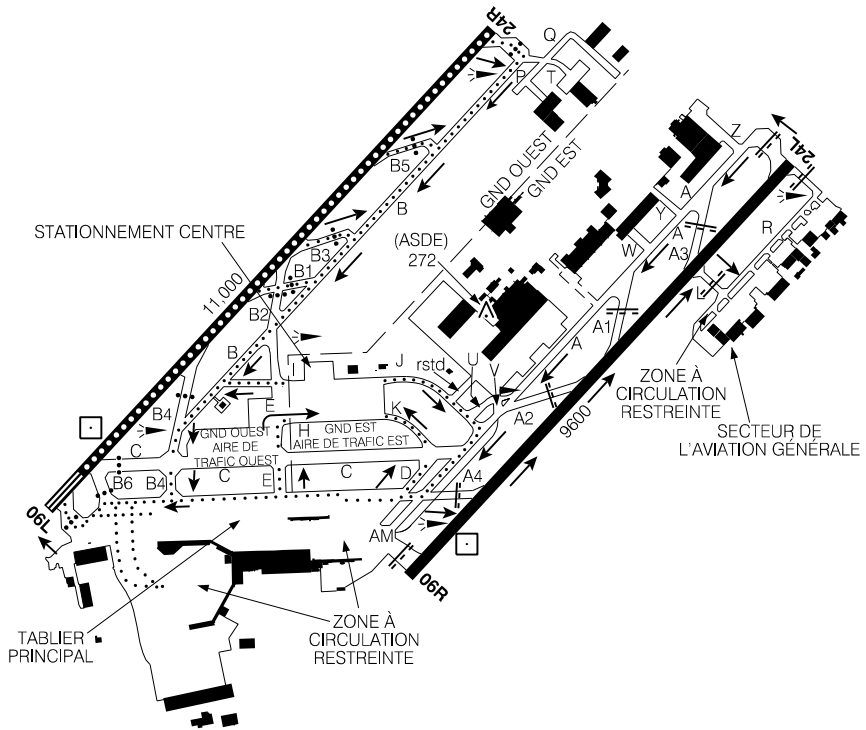
Les aéronefs quitteront la piste 06L en utilisant les voies de circulation B1, B3, B5 ou par la baie d'attente de la piste 24R, les voies de circulation B, B4 puis suivront les instructions du contrôle du tablier. Les aéronefs se dirigeant à l'aviation générale quitteront l'aire de trafic à A4 et utiliseront la piste 06R, et les voies de circulation L et R.

CARTE DE CIRCULATION EN CONDITIONS DE FAIBLE VISIBILITÉ (RVR en dessous de 1200 jusqu'à 600 pieds)  
 MONTRÉAL/PIERRE-ELLIOTT-TRUDEAU INTL, QC  
 CYUL

ATIS - 127.5 (Fr) 133.7 (Ang)	CLNC DEL - 125.6 AIRE DE TRAFIC - 122.27 (W) 122.07 (E) GND - 121.0 (W) 121.9 (E) 275.8	TWR - 119.3 119.9 124.3 267.1
-------------------------------	--	-------------------------------

LÉGENDE

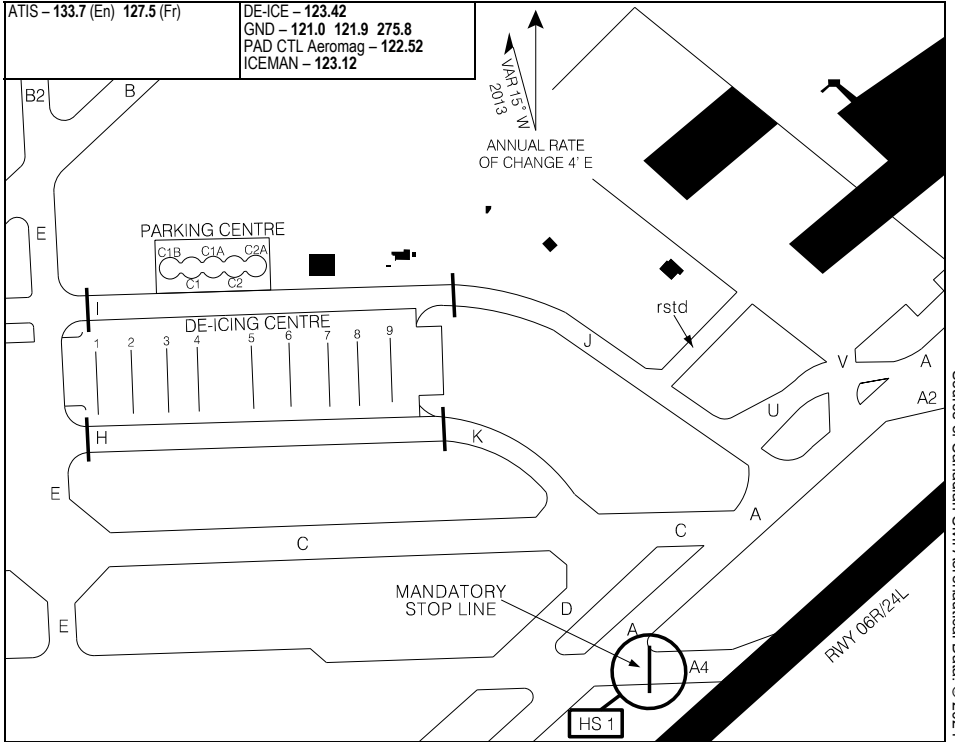
- BARRES D'ARRÊT
- == FEUX DE PROTECTION DE PISTE
- FEUX AXIAUX DE VOIES DE CIRCULATION (BIDIRECTIONNELS)
- SENS DE LA CIRCULATION



Multilatération:  
Laissez votre transpondeur allumé en tout temps lorsque vous circulez.

Source des données aéronautiques civiles pour le Canada : © 2024 NAV CANADA Tous droits réservés

PARKING CENTRE AREAS AND DE-ICING POSITIONS AND PROCEDURES CYUL



Source of Canadian Civil Aeronautical Data: © 2024 NAV CANADA All rights reserved

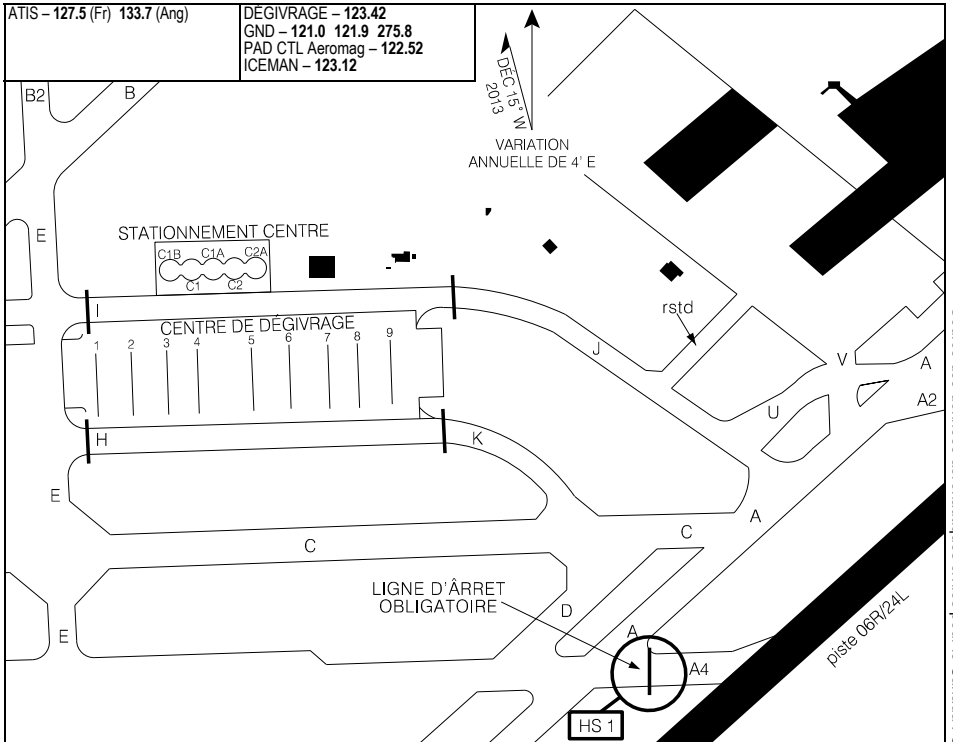
**DE-ICING**

1. Contact MONTREAL DE-ICE on 123.425, no later than 30 min prior push-back, with de-icing type.
2. On Twys J or K, hold short of the de-icing pad and contact AEROMAG PAD CONTROL 122.525.
3. On Twy E hold short of H or I and contact AEROMAG PAD CONTROL on 122.525.
4. Follow AEROMAG PAD CONTROL instructions and guiding lines to the assigned de-icing bay and confirm "brakes set" when in position.
5. On AEROMAG PAD CONTROL instructions, contact ICEMAN on 123.125 & confirm aircraft configured for de-icing and engines at idle.
6. When de-icing is completed and on ICEMAN instructions only, contact AEROMAG PAD CONTROL on 122.525 before moving aircraft.
7. Exiting de-icing pad on AEROMAG PAD CONTROL instructions contact ground control:
  - on Twy J, holding short of Twy U,
  - on Twy K, holding short of Twy C,
  - on Twy H or I holding short of Twy E.

**De-icing bays capacity:**

- 1 & 3: Maximum wingspan 36m (118');
- 2: Maximum wingspan 80m (262');
- 4, 5 & 9: Maximum wingspan 65m (213');
- 6 & 8: Maximum wingspan 36m (118');
- 7: Maximum wingspan 45.8m (150');



**AIRES DE STATIONNEMENT CENTRE et  
POSITIONS DE DÉGIVRAGE et PROCÉDURES**
**MONTRÉAL/PIERRE-ELLIOTT-TRUDEAU INTL, QC  
CYUL**

**DÉGIVRAGE**

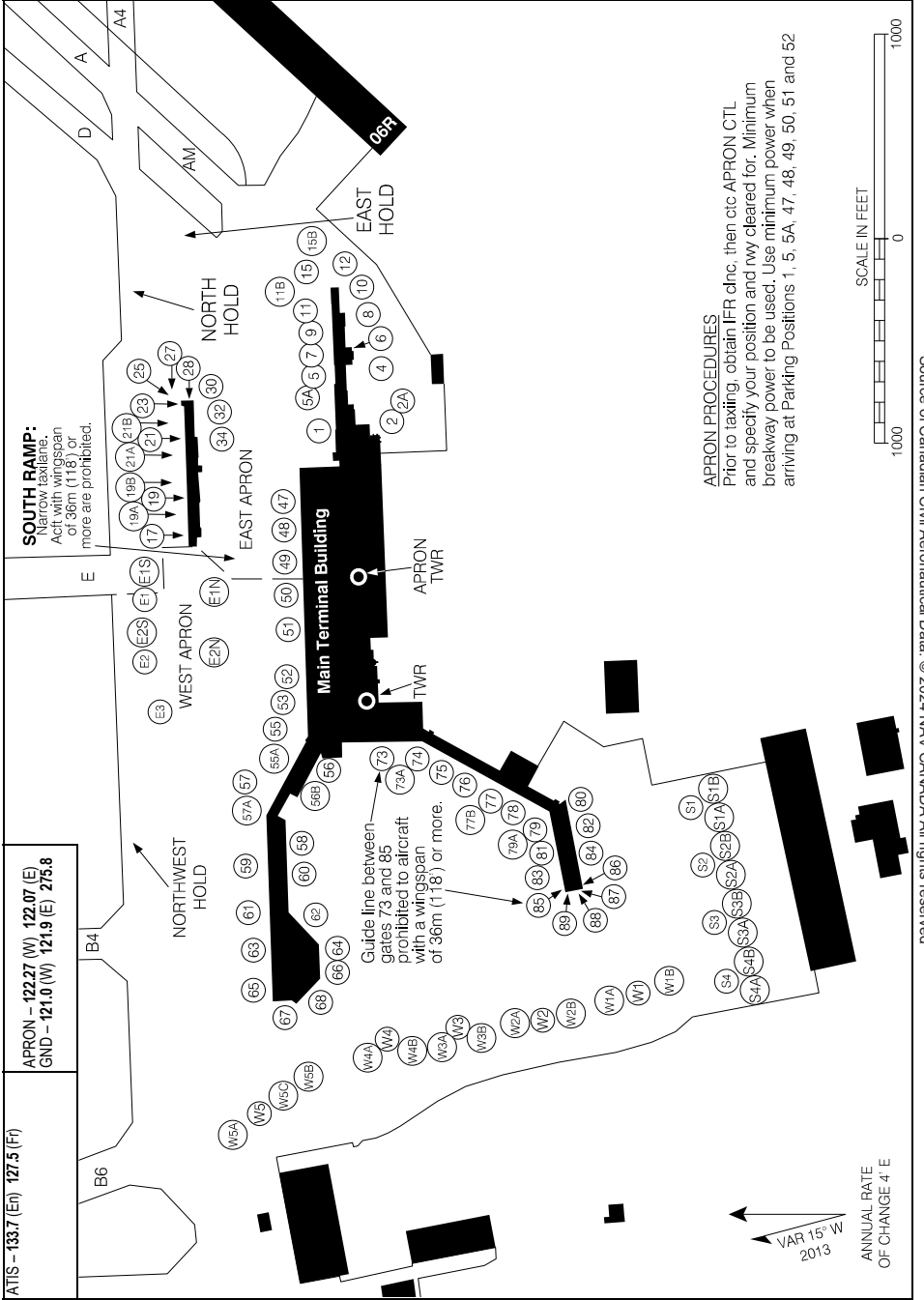
1. Contacter MONTRÉAL CENTRE DÉGIVRAGE sur 123.425, au plus tard 30 minutes avant le roulement, et confirmer le type de dégivrage.
2. Sur Twys J ou K à l'écart du tablier de dégivrage, contacter AEROMAG CONTRÔLE DÉGIVRAGE sur 122.525.
3. Sur Twy E à l'écart de H ou I, contacter AEROMAG CONTRÔLE DÉGIVRAGE sur 122.525.
4. Suivez les instructions d'AEROMAG CONTRÔLE DÉGIVRAGE et les lignes de guidage jusqu'à la baie assignée et confirmer que les freins sont serrés après arrêt.
5. Sur instructions d'AEROMAG CONTRÔLE DÉGIVRAGE contacter ICEMAN sur 123.125 et confirmer que l'appareil est configuré pour le dégivrage et que les moteurs sont sur régime ralenti.
6. Lorsque le dégivrage est complété et seulement sur instructions du ICEMAN contacter AEROMAG CONTRÔLE DÉGIVRAGE sur 122.525 avant tout mouvement.
7. À la sortie du tablier de dégivrage, sur instructions d'AEROMAG CONTRÔLE DÉGIVRAGE, contacter le contrôle-sol:

sur Twy J, à l'écart Twy U:  
sur Twy K, à l'écart Twy C:  
sur Twy H ou à l'écart Twy E:

**Capacité des baies**

- |           |                                  |
|-----------|----------------------------------|
| 1 & 3:    | Envergure maximale 36m (118');   |
| 2:        | Envergure maximale 80m (262');   |
| 4, 5 & 9: | Envergure maximale 65m (213');   |
| 6 & 8:    | Envergure maximale 36m (118');   |
| 7:        | Envergure maximale 45.8m (150'); |

PARKING AREAS

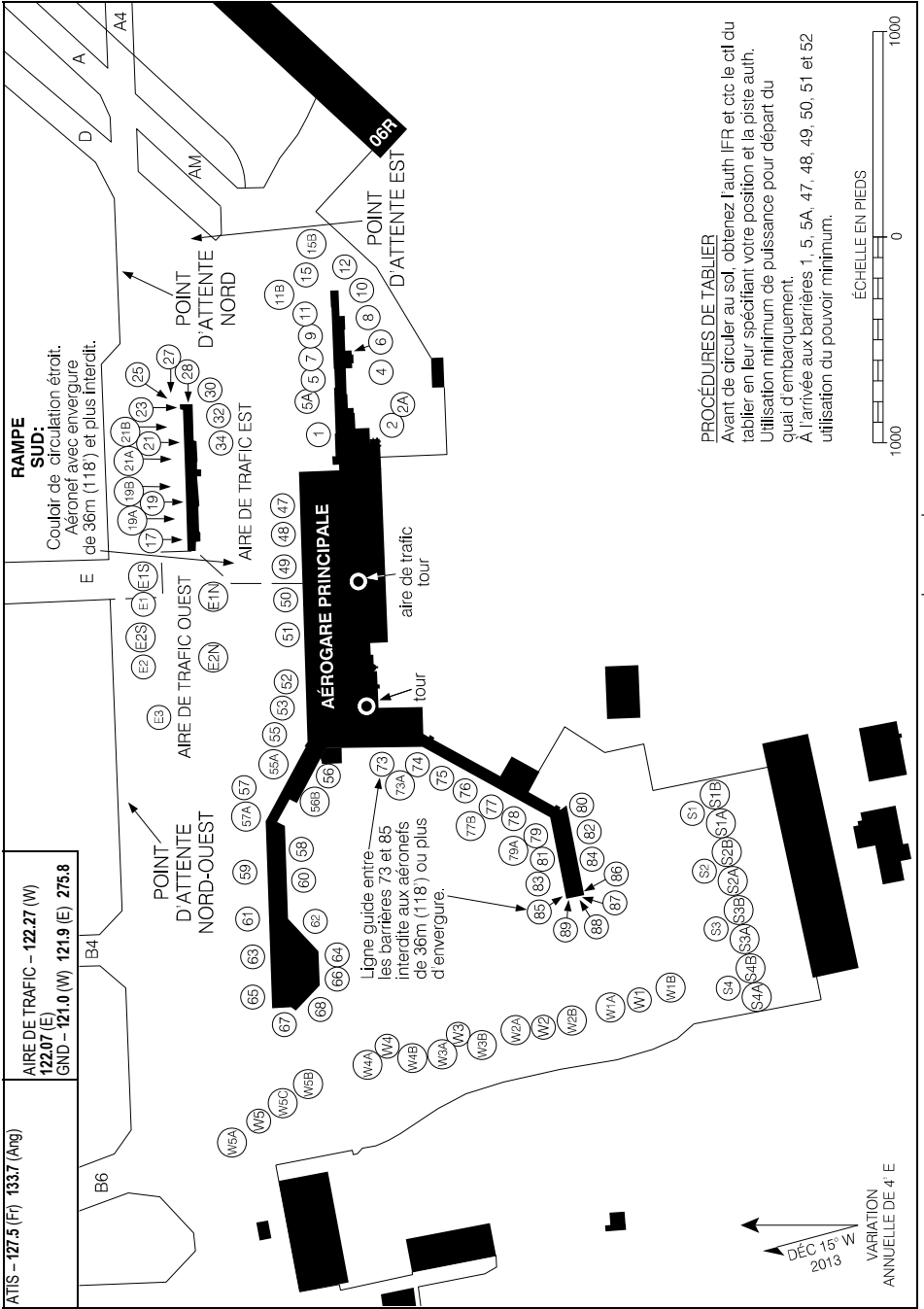


PARKING AREAS

EFF 30 NOV 23

CYUL

AIRES DE STATIONNEMENT



PROCÉDURES DE TABLIER

Avant de circuler au sol, obtenez l'auth IFR et ctc le ctl du tablier en leur spécifiant votre position et la piste auth. Utilisez le minimum de puissance pour le décollage et l'atterrissage. À l'arrivée aux barrières 1, 5, 5A, 47, 48, 49, 50, 51 et 52 utilisez le minimum de puissance.



Source des données aéronautiques civiles pour le Canada : © 2024 NAV CANADA Tous droits réservés

AIRES DE STATIONNEMENT

ATTIS - 127.5 (Fr) 133.7 (Ang)  
 AIRE DE TRAFIC - 122.27 (W)  
 122.07 (E)  
 GND - 121.0 (W) 121.9 (E) 275.8

Ligne guide entre  
 les barrières 73 et 85  
 interdite aux aéronefs  
 de 36m (118') ou plus  
 d'envergure.

RAMPE SUD

Couloir de circulation étroit.  
 Aéronef avec envergure  
 de 36m (118') et plus interdit.

W6A  
 W5C  
 W6B  
 W4A  
 W4  
 W4B  
 W3A  
 W3B  
 W2A  
 W2  
 W2B  
 W1A  
 W1  
 W1B

B6  
 B4

A4  
 A  
 D  
 AM

05R

POINT D'ATTENTE NORD  
 POINT D'ATTENTE EST

AIRE DE TRAFIC OUEST  
 AIRE DE TRAFIC EST

E3  
 E2  
 E3S  
 E1  
 E1S  
 E2N  
 E1N

POINT D'ATTENTE NORD-OUEST

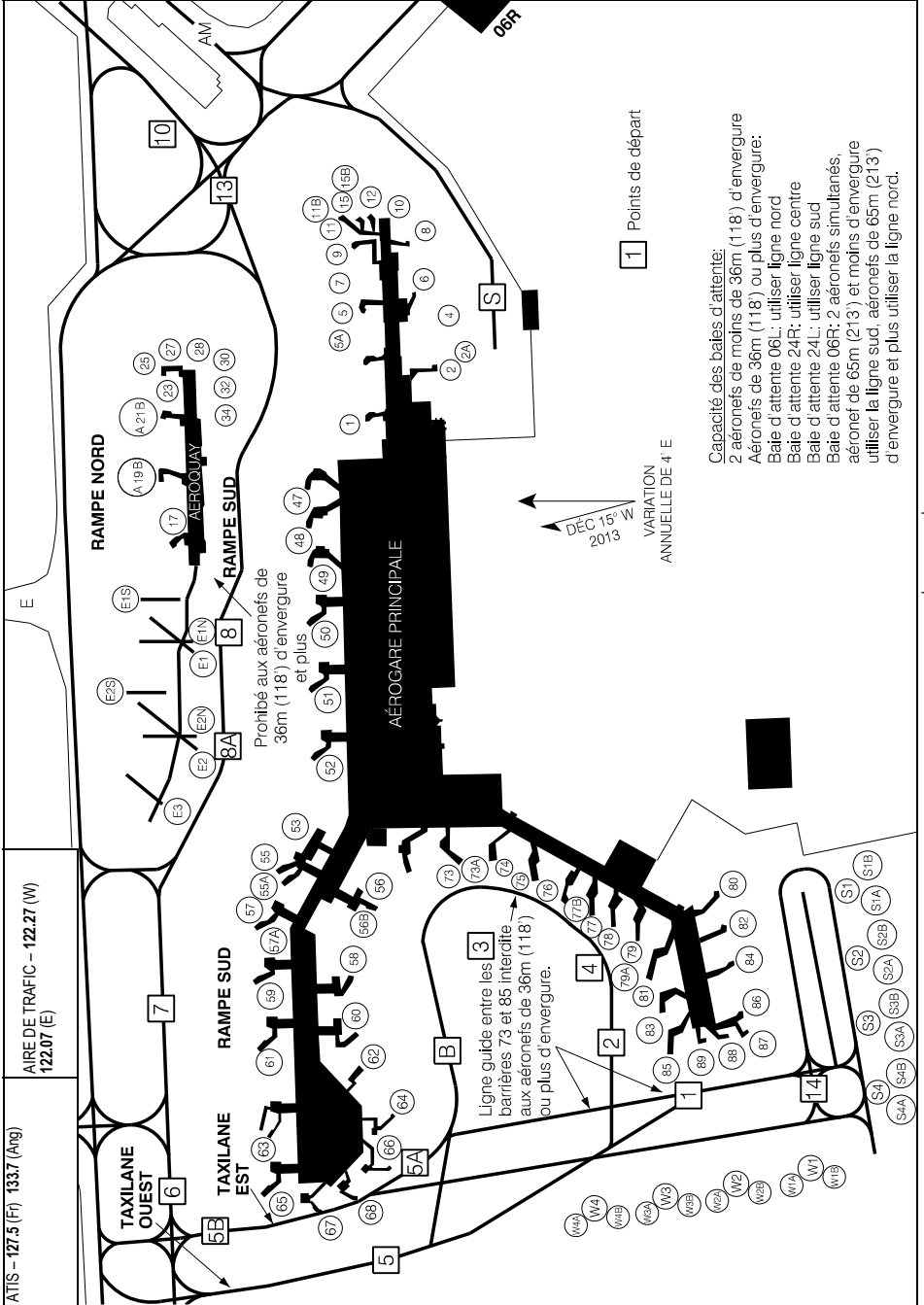
65  
 66  
 67  
 68  
 69  
 70  
 71  
 72  
 73  
 74  
 75  
 76  
 77  
 78  
 79  
 80  
 81  
 82  
 83  
 84  
 85  
 86  
 87  
 88  
 89

11B  
 11A  
 10  
 9  
 8  
 7  
 6  
 5  
 4  
 3  
 2  
 1  
 2A  
 3A  
 4A  
 5A  
 6A  
 7A  
 8A  
 9A  
 10A  
 11A  
 12

S1  
 S2  
 S3  
 S4  
 S5  
 S6  
 S7  
 S8  
 S9  
 S10  
 S11  
 S12  
 S13  
 S14  
 S15



POINTS DE DÉPART

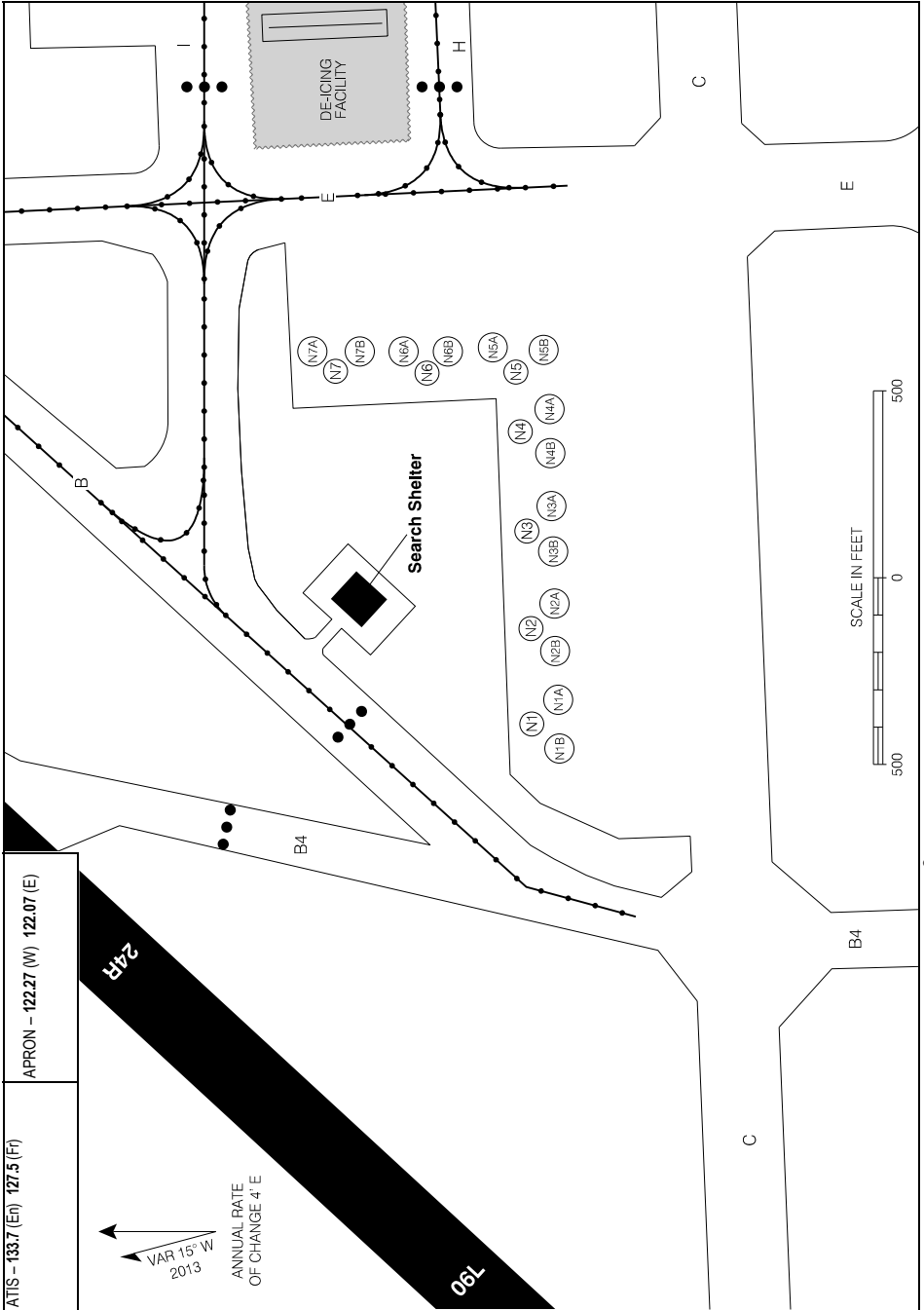


Source des données aéronautiques civiles pour le Canada : © 2024 NAV CANADA Tous droits réservés

POINTS DE DÉPART

EFF 30 NOV 23

NORTH PARKING AREA



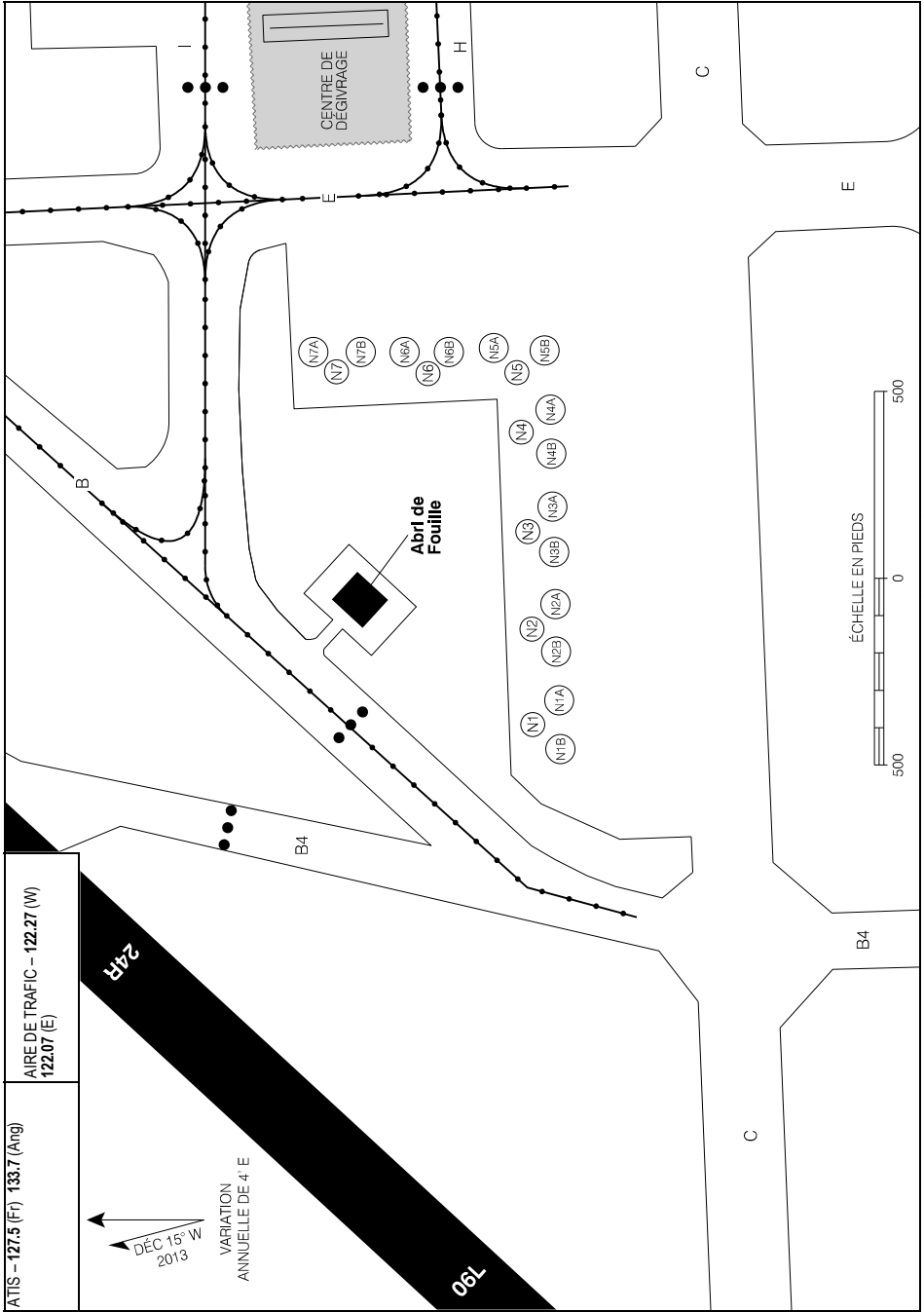
Source of Canadian Civil Aeronautical Data: © 2024 NAV CANADA All rights reserved

NORTH PARKING AREA

CYUL

EFF 30 NOV 23

AIRE DE STATIONNEMENT NORD



Source des données aéronautiques civiles pour le Canada : © 2024 NAV CANADA Tous droits réservés

ATIS - 127.5 (F) 133.7 (Ang)  
AIRE DE TRAFIC - 122.27 (W)  
122.07 (E)

24R  
790  
B4  
B4  
C  
C  
E  
H  
I

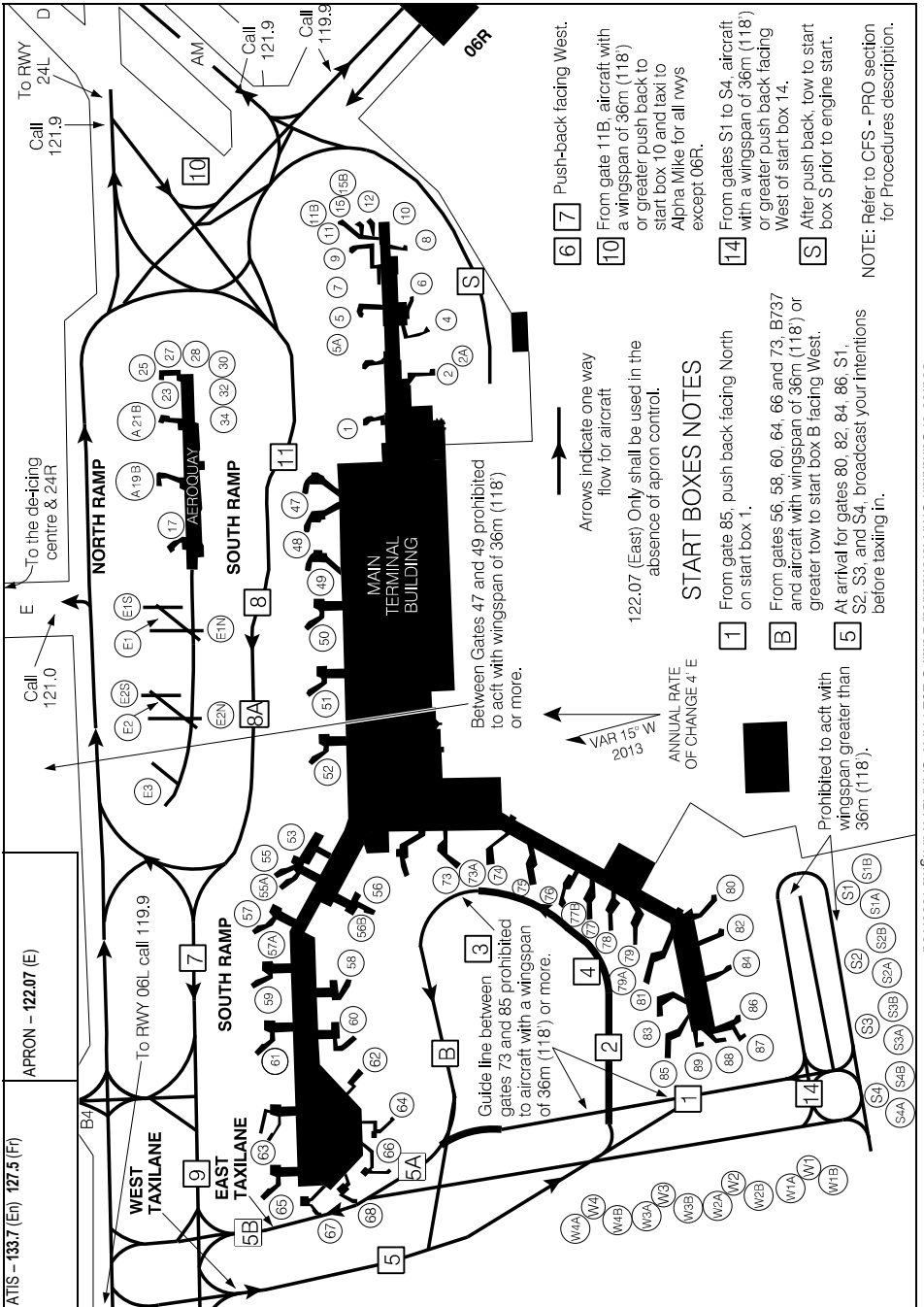
AIRE DE STATIONNEMENT NORD

EFF 30 NOV 23

CYUL

PLAN OF OPERATIONS IN THE ABSENCE OF APRON CONTROL

CYUL



PLAN OF OPERATIONS IN THE ABSENCE OF APRON CONTROL

CYUL

- 6** **7** Push-back facing West.
- 10** From gate 11B, aircraft with a wingspan of 36m (118') or greater push back to start box 10 and taxi to Alpha Mike for all rwy's except 06R.
- 14** From gates S1 to S4, aircraft with a wingspan of 36m (118') or greater push back facing West of start box 14.
- S** After push back, tow to start box S prior to engine start.

NOTE: Refer to CFS - PRO section for Procedures description.

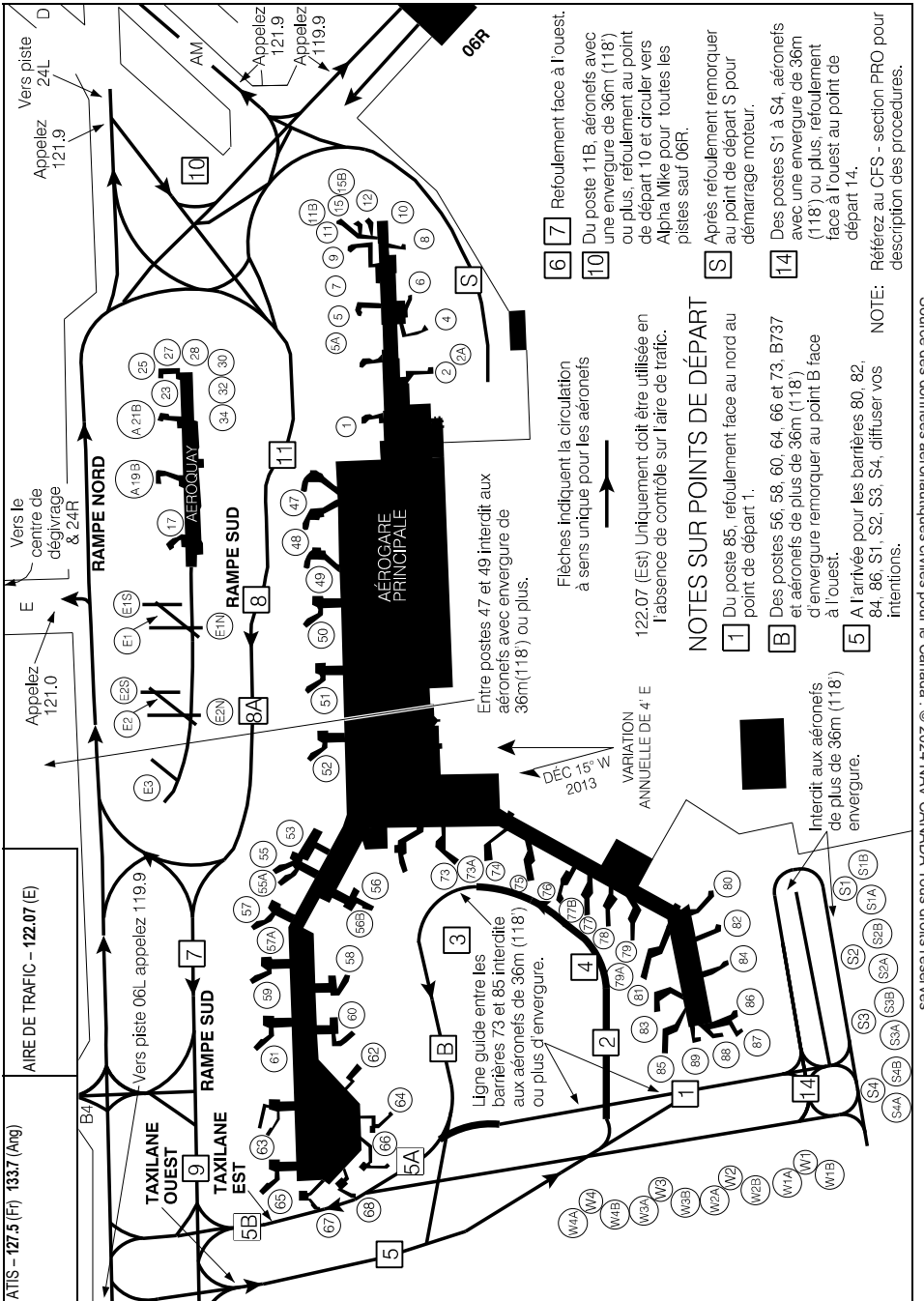
- Arrows indicate one way flow for aircraft
- 122.07 (East) Only shall be used in the absence of apron control.
- START BOXES NOTES**
- 1** From gate 85, push back facing North on start box 1.
  - B** From gates 56, 58, 60, 64, 66 and 73, B737 and aircraft with wingspan of 36m (118') or greater tow to start box B facing West.
  - 5** At arrival for gates 80, 82, 84, 86, S1, S2, S3, and S4, broadcast your intentions before taxiing in.

ANNUAL RATE OF CHANGE 4'E

VAR 15° W 2013



MONTRÉAL/PIERRE-ELLIOTT-TRUDEAU INTL, QC  
 PLAN D'OPÉRATIONS EN L'ABSENCE DE CONTRÔLE SUR L'AIRE DE TRAFIC CYUL



- [6] [7] Revolement face à l'ouest.
- [10] Du poste 11B, aéronefs avec une envergure de 36m (118) ou plus; revolement au point de départ 10 et circuler vers Alpha Mike pour toutes les pistes sauf 06R.
- [S] Après revolement remorquer au point de départ S pour démarrage moteur.
- [14] Des postes S1 à S4, aéronefs avec une envergure de 36m (118) ou plus; revolement face à l'ouest au point de départ 14.

**NOTES SUR POINTS DE DÉPART**

- [1] Du poste 85, revolement face au nord au point de départ 1.
- [B] Des postes 56, 58, 60, 64, 66 et 73, B737 et aéronefs de plus de 36m (118) d'envergure remorquer au point B face à l'ouest.
- [5] A l'arrivée pour les barrières 80, 82, 84, 86, S1, S2, S3, S4, diffuser vos intentions.

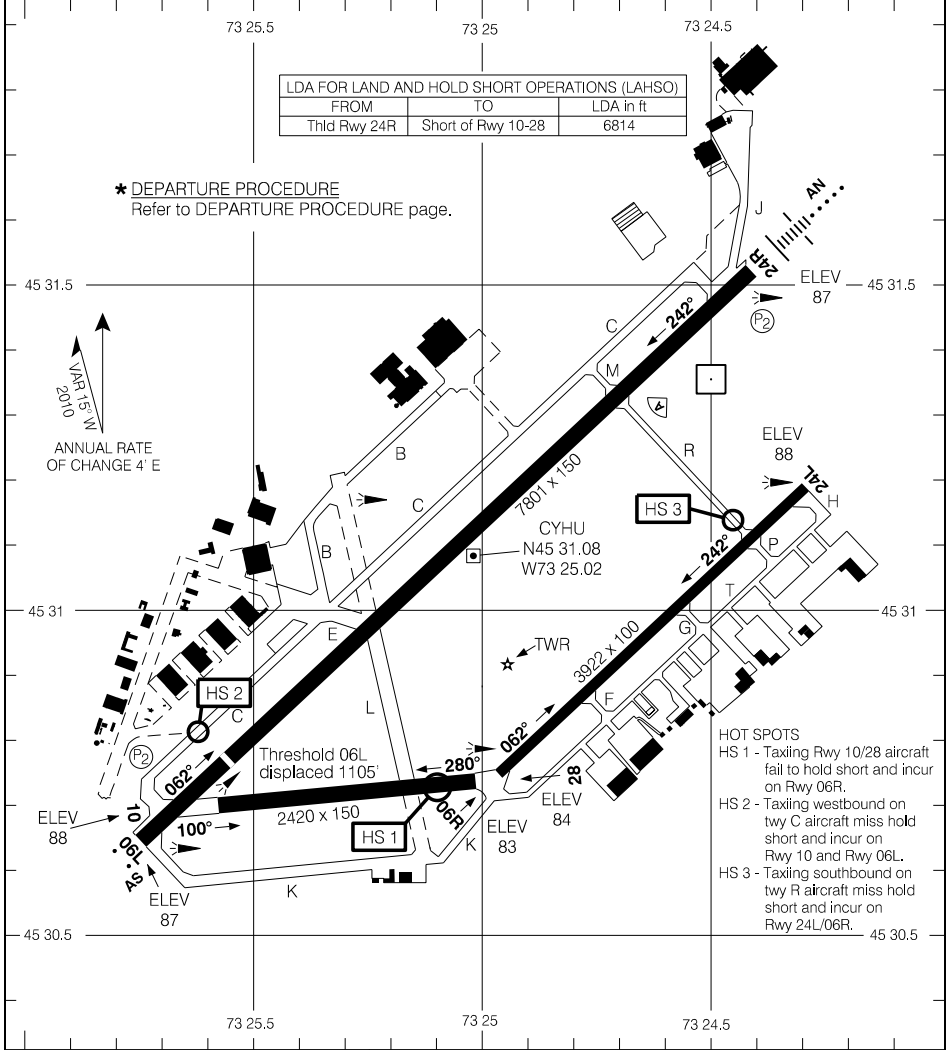
NOTE: Référez au CFS - section PRO pour descripteur des procédures.

Source des données aéronautiques civiles pour le Canada : © 2024 NAV CANADA Tous droits réservés

PLAN D'OPÉRATIONS EN L'ABSENCE DE CONTRÔLE SUR L'AIRE DE TRAFIC CYUL

AERODROME CHART

<ul style="list-style-type: none"> <li>ATIS - 124.9 (En) 124.1 (Fr)</li> <li>AWOS - 124.9 (En) 124.1 (Fr)</li> </ul>	<ul style="list-style-type: none"> <li>GND - 126.4</li> </ul>	<ul style="list-style-type: none"> <li>TWR - 118.4 121.3</li> <li>RADIO Rouyn - 118.4</li> </ul>	<ul style="list-style-type: none"> <li>TML Montreal - 125.15 268.3</li> </ul>						
<ul style="list-style-type: none"> <li>MF</li> </ul>									
DECL	DISTS	06L	24R	06R	24L	10	28		
TORA		7801	7801	3922	3922	2420	2420		
TODA		7801	7801	3922	3922	2420	2420		
ASDA		7801	7801	3922	3922	2420	2420		
LDA		6696	7801	3922	3922	2420	2420		



Source of Canadian Civil Aeronautical Data: © 2024 NAV CANADA All rights reserved

<p>TAKE-OFF MINIMA</p> <p>Rwys 06L, 06R, 10, 24L, 24R and 28: *</p>	<p>SCALE IN FEET</p>
---	----------------------

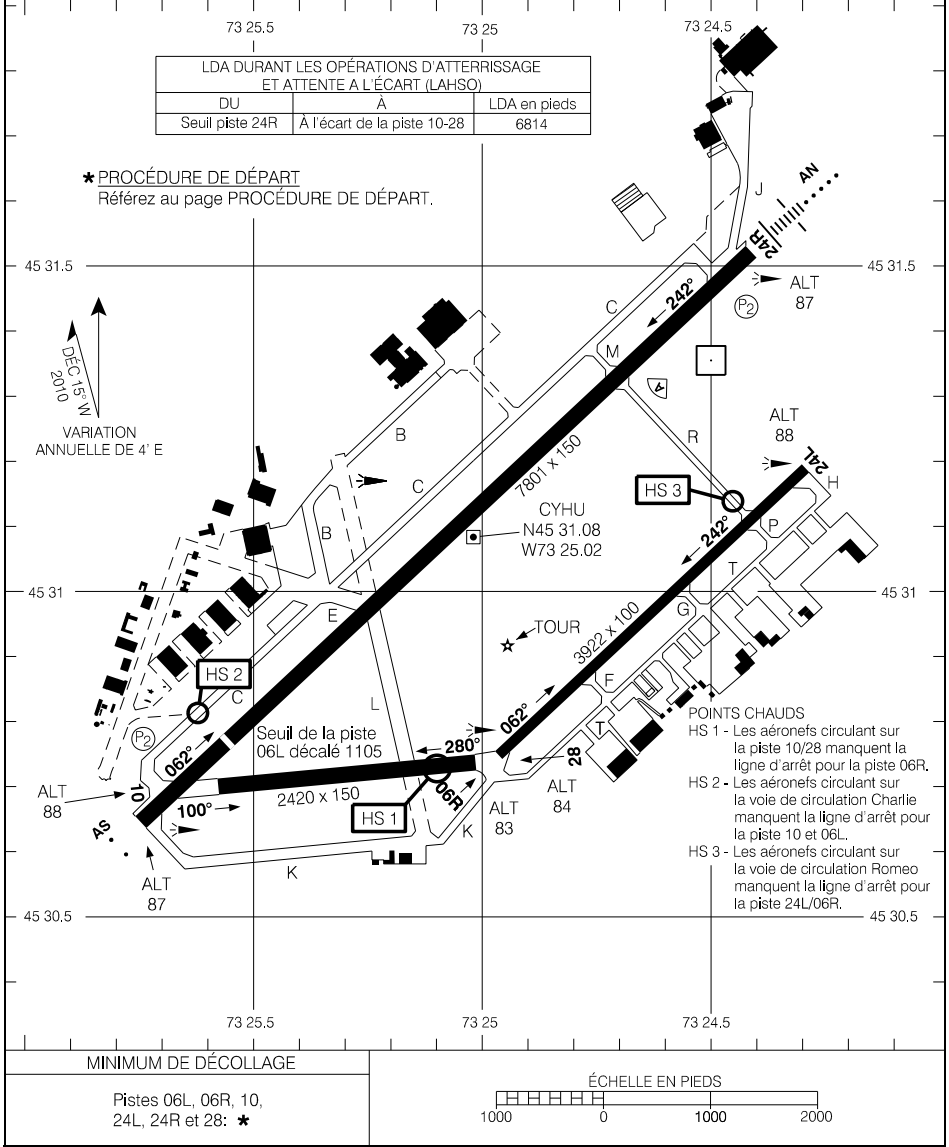
AERODROME CHART

EFF 23 FEB 23

CYHU

CARTE D'AÉRODROME

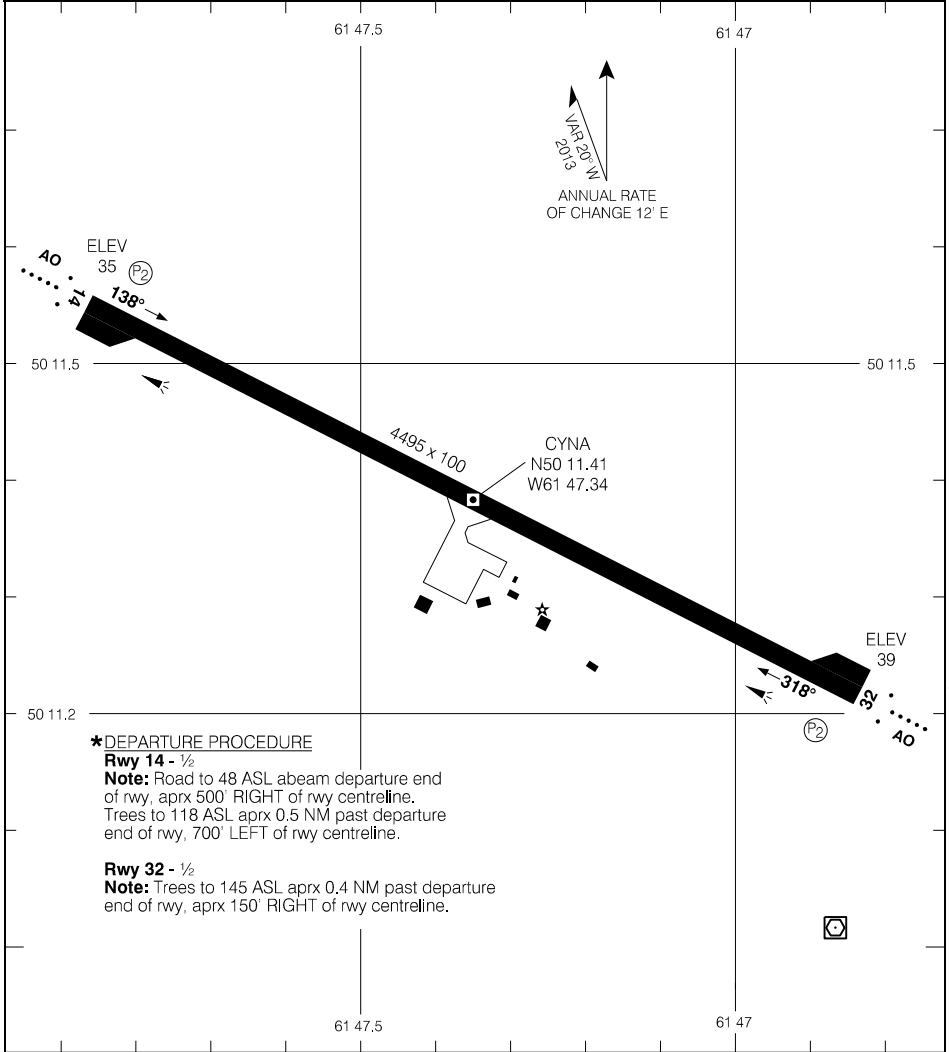
● ATIS – 124.1 (Fr) 124.9 (Ang) ● AWOS – 124.1 (Fr) 124.9 (Ang)	● GND – 126.4	● TWR – 118.4 121.3 ● RADIO Rouyn – 118.4	TML Montreal – 125.15 268.3 ● MF					
<b>DIST DÉCLARÉES</b>	<b>06L</b>	<b>24R</b>	<b>06R</b>	<b>24L</b>	<b>10</b>	<b>28</b>		
TORA	7801	7801	3922	3922	2420	2420		
TODA	7801	7801	3922	3922	2420	2420		
ASDA	7801	7801	3922	3922	2420	2420		
LDA	6696	7801	3922	3922	2420	2420		



Source des données aéronautiques civiles pour le Canada : © 2024 NAV CANADA Tous droits réservés

AERODROME CHART

AWOS – 126.25 (En) 125.3 (Fr)		● RADIO Madeleine – 122.2 ● TFC – 122.2				CTR Montreal – 134.82 RADIO Quebec – 123.85	
DECL	DISTS	14	32				
TORA		4495	4495				
TODA		5479	5479				
ASDA		4495	4495				
LDA		4495	4495				



Source of Canadian Civil Aeronautical Data: © 2024 NAV CANADA All rights reserved

**\*DEPARTURE PROCEDURE**

**Rwy 14 - ½**  
**Note:** Road to 48 ASL abeam departure end of rwy, aprx 500' RIGHT of rwy centreline. Trees to 118 ASL aprx 0,5 NM past departure end of rwy, 700' LEFT of rwy centreline.

**Rwy 32 - ½**  
**Note:** Trees to 145 ASL aprx 0,4 NM past departure end of rwy, aprx 150' RIGHT of rwy centreline.

TAKE-OFF MINIMA

Rwys 14; 32: \*



AERODROME CHART

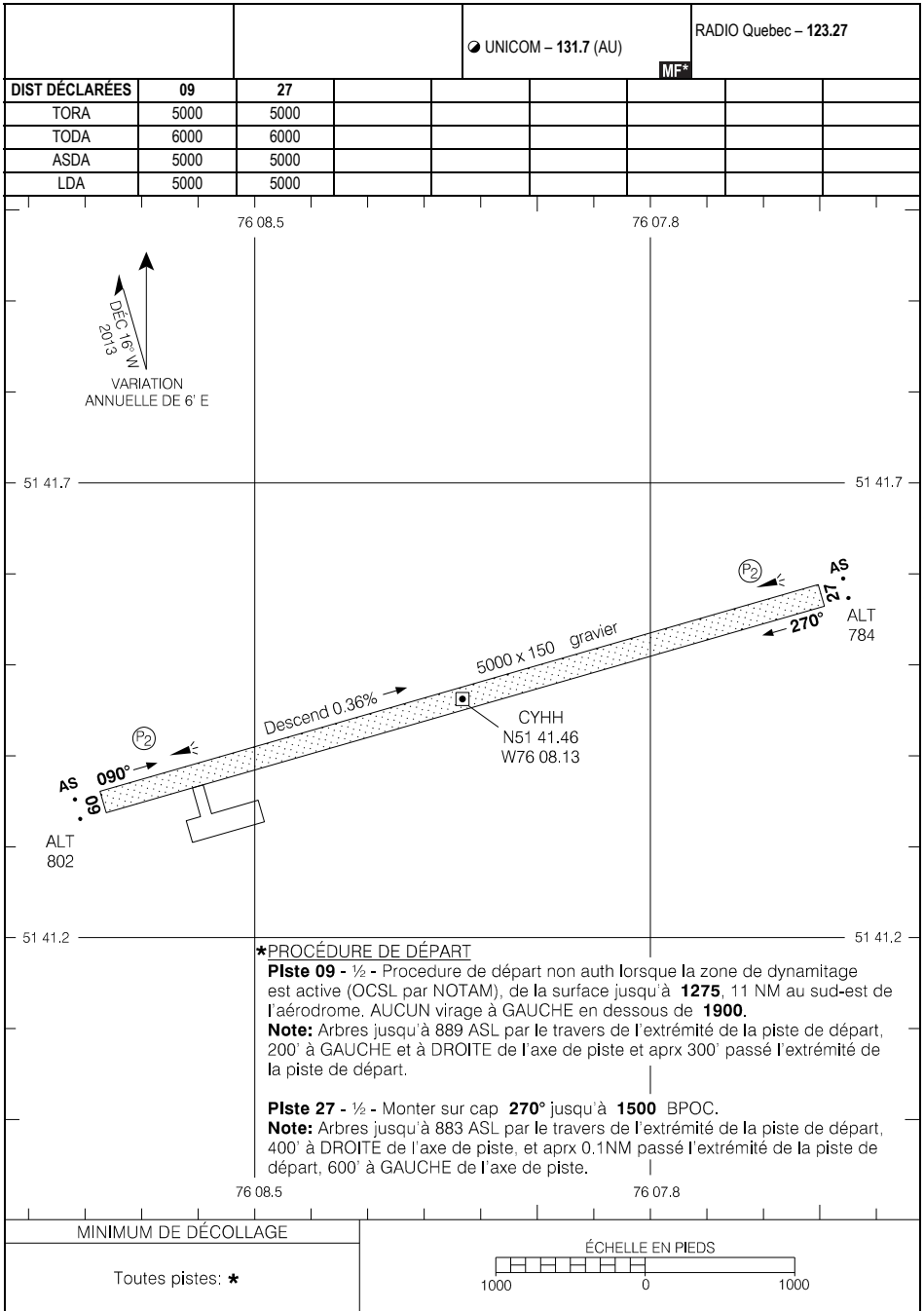
EFF 23 FEB 23

CYNA





CARTE D'AÉRODROME



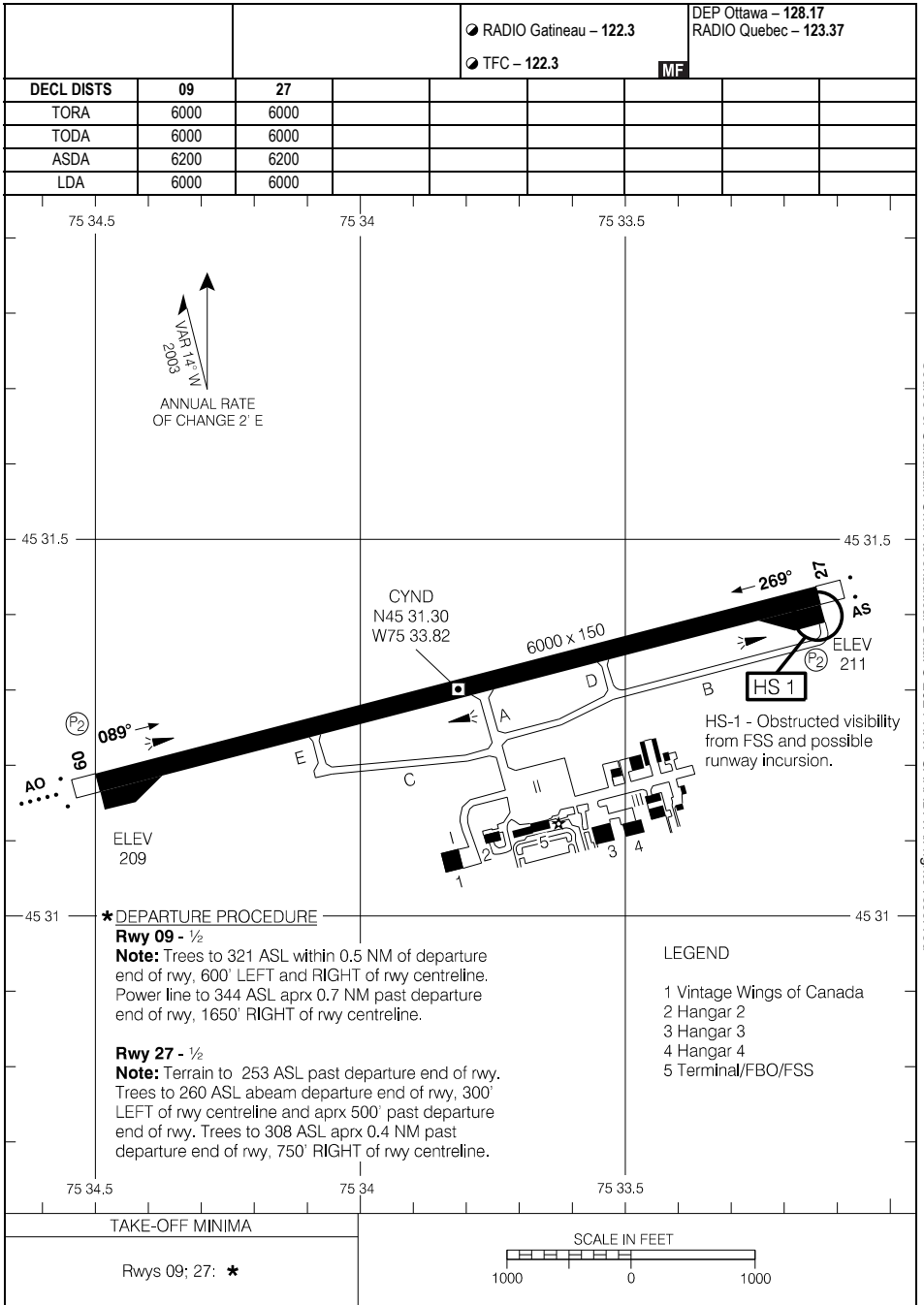
Source des données aéronautiques civiles pour le Canada : © 2024 NAV CANADA Tous droits réservés

CARTE D'AÉRODROME

EFF 7 OCT 21

CYHH

AERODROME CHART



Source of Canadian Civil Aeronautical Data: © 2024 NAV CANADA All rights reserved

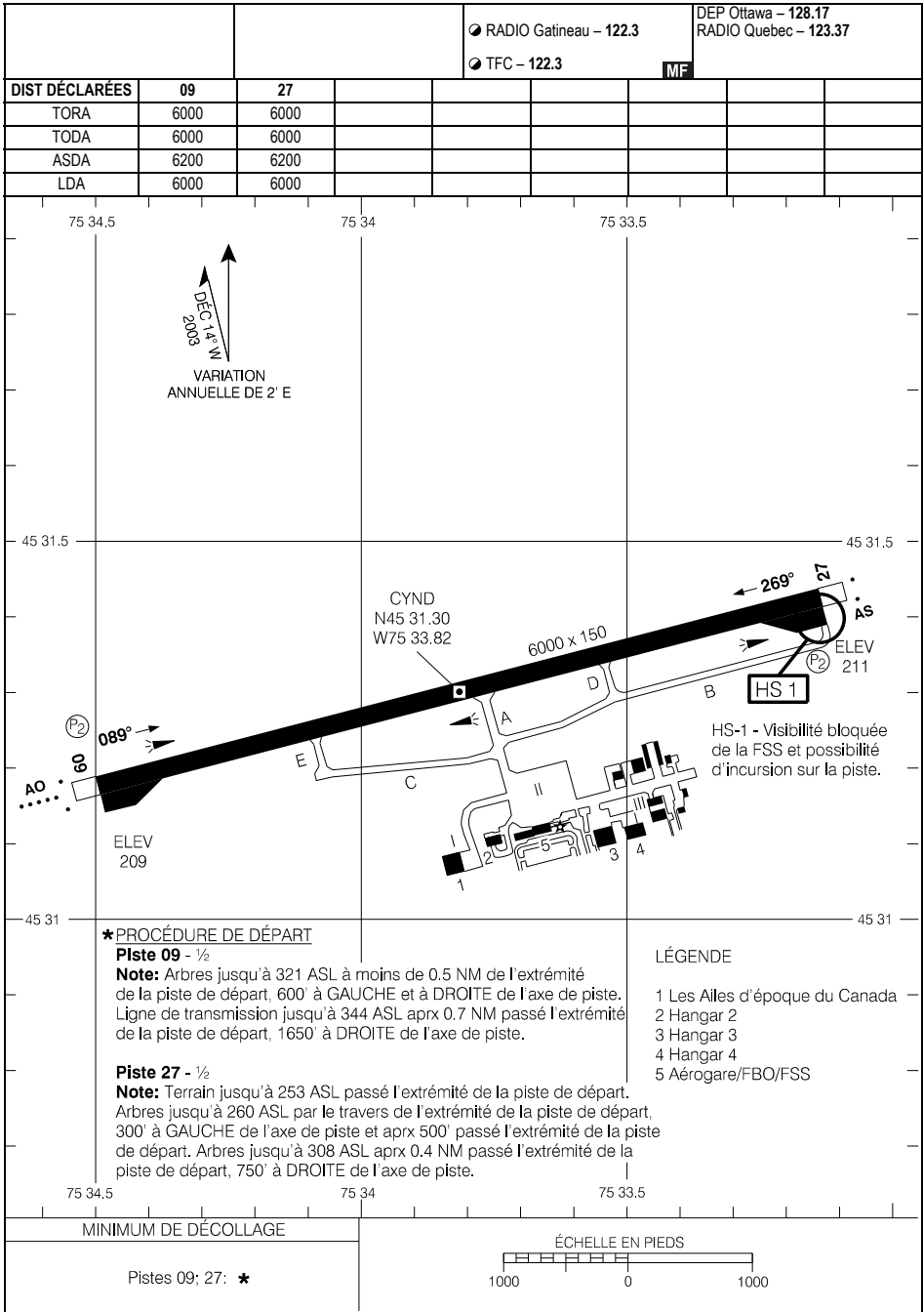
AERODROME CHART

EFF 21 MAR 24

CYND



CARTE D'AÉRODROME



**★ PROCÉDURE DE DÉPART**

**Piste 09 - ½**

**Note:** Arbres jusqu'à 321 ASL à moins de 0.5 NM de l'extrémité de la piste de départ, 600' à GAUCHE et à DROITE de l'axe de piste. Ligne de transmission jusqu'à 344 ASL aprx 0.7 NM passé l'extrémité de la piste de départ, 1650' à DROITE de l'axe de piste.

**Piste 27 - ½**

**Note:** Terrain jusqu'à 253 ASL passé l'extrémité de la piste de départ. Arbres jusqu'à 260 ASL par le travers de l'extrémité de la piste de départ, 300' à GAUCHE de l'axe de piste et aprx 500' passé l'extrémité de la piste de départ. Arbres jusqu'à 308 ASL aprx 0.4 NM passé l'extrémité de la piste de départ, 750' à DROITE de l'axe de piste.

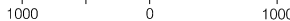
LÉGENDE

- 1 Les Alles d'époque du Canada
- 2 Hangar 2
- 3 Hangar 3
- 4 Hangar 4
- 5 Aérogare/FBO/FSS

MINIMUM DE DÉCOLLAGE

Pistes 09; 27: ★

ÉCHELLE EN PIEDS

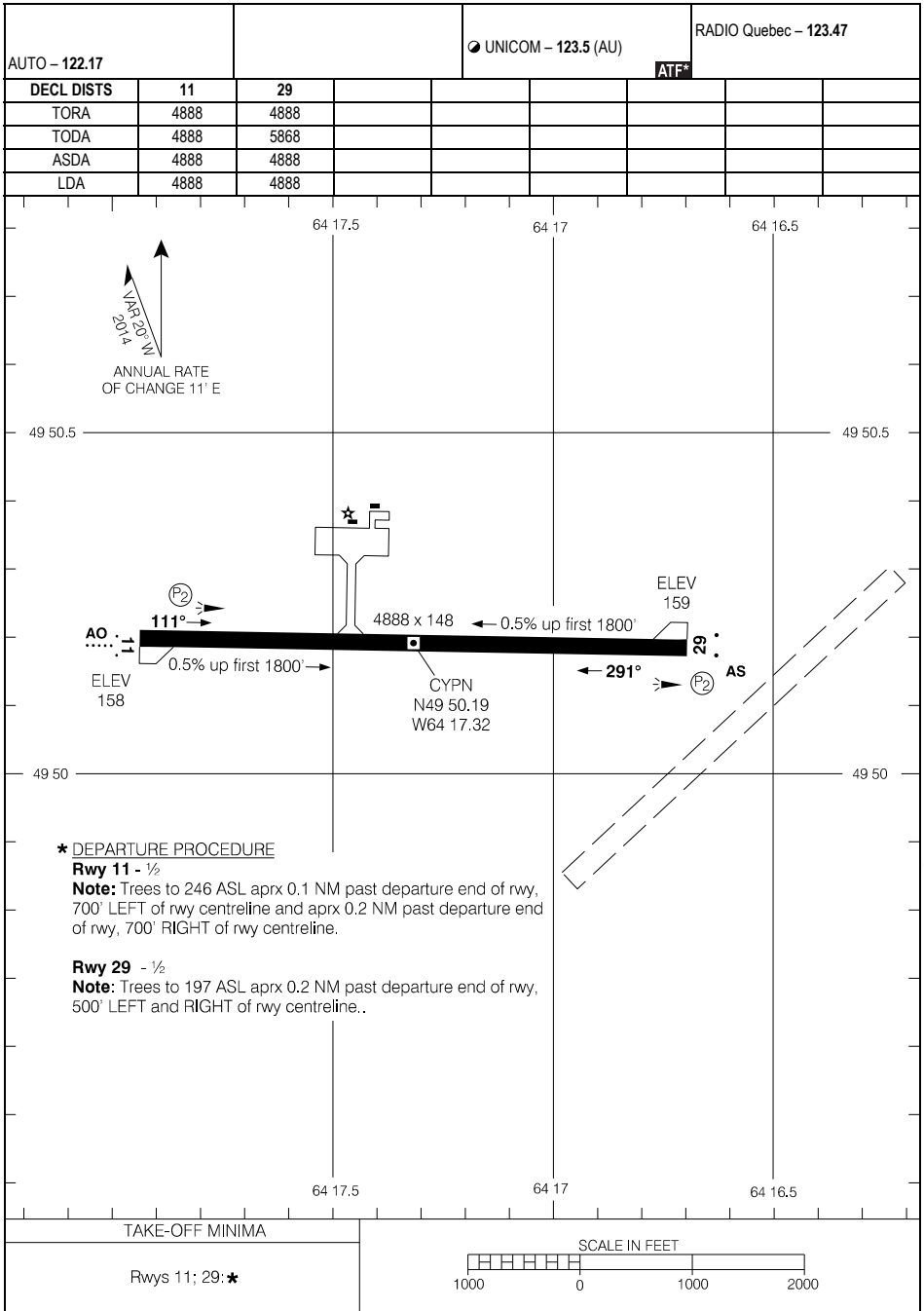


CARTE D'AÉRODROME

EFF 21 MAR 24

CYND

AERODROME CHART



**\* DEPARTURE PROCEDURE**

**Rwy 11 - 1/2**

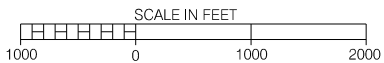
**Note:** Trees to 246 ASL aprx 0.1 NM past departure end of rwy, 700' LEFT of rwy centreline and aprx 0.2 NM past departure end of rwy, 700' RIGHT of rwy centreline.

**Rwy 29 - 1/2**

**Note:** Trees to 197 ASL aprx 0.2 NM past departure end of rwy, 500' LEFT and RIGHT of rwy centreline..

TAKE-OFF MINIMA

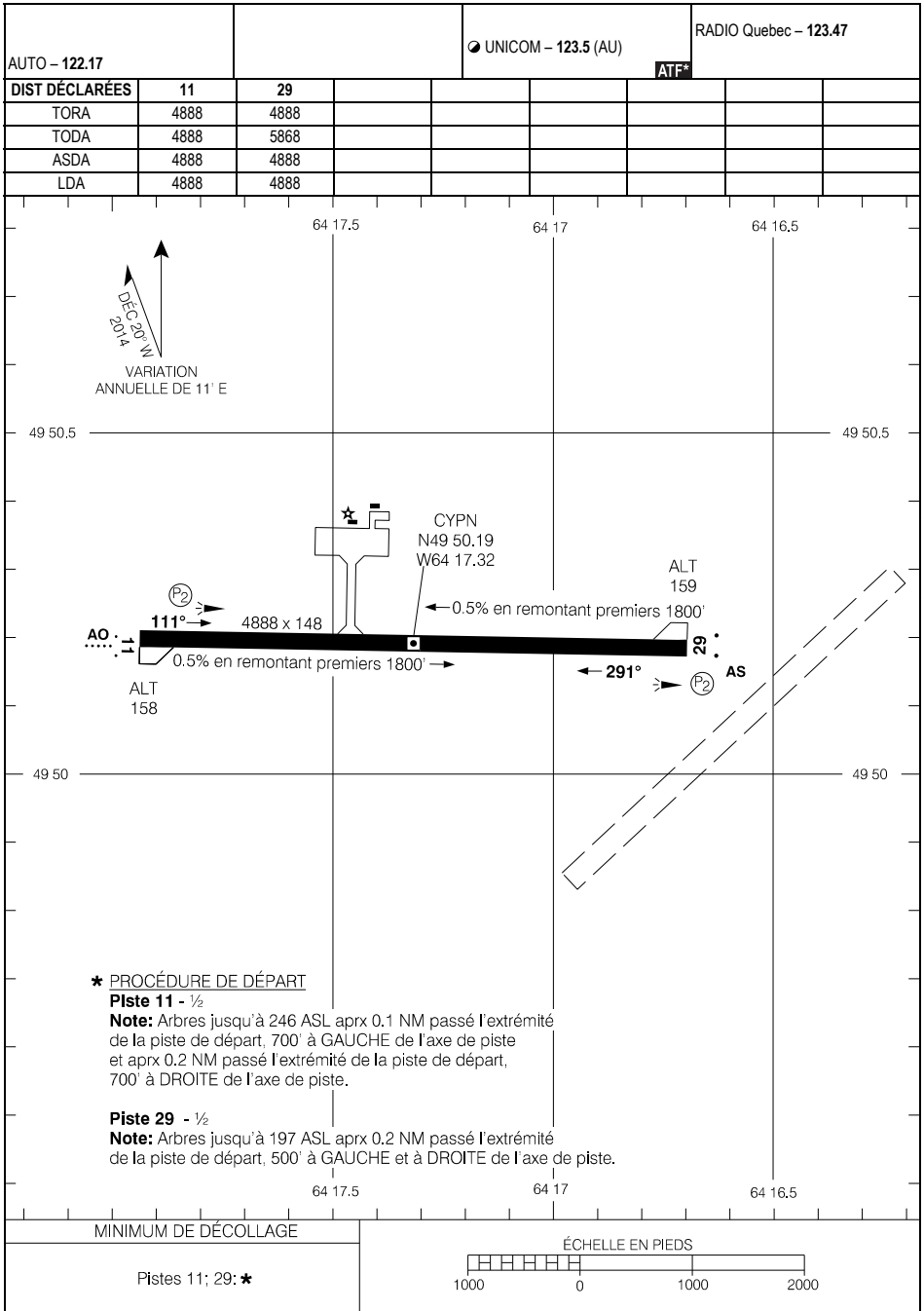
Rwys 11; 29: \*



AERODROME CHART

CYPN

CARTE D'AÉRODROME



Source des données aéronautiques civiles pour le Canada : © 2024 NAV CANADA Tous droits réservés

★ PROCÉDURE DE DÉPART

**Piste 11 - 1/2**

**Note:** Arbres jusqu'à 246 ASL aprx 0.1 NM passé l'extrémité de la piste de départ, 700' à GAUCHE de l'axe de piste et aprx 0.2 NM passé l'extrémité de la piste de départ, 700' à DROITE de l'axe de piste.

**Piste 29 - 1/2**

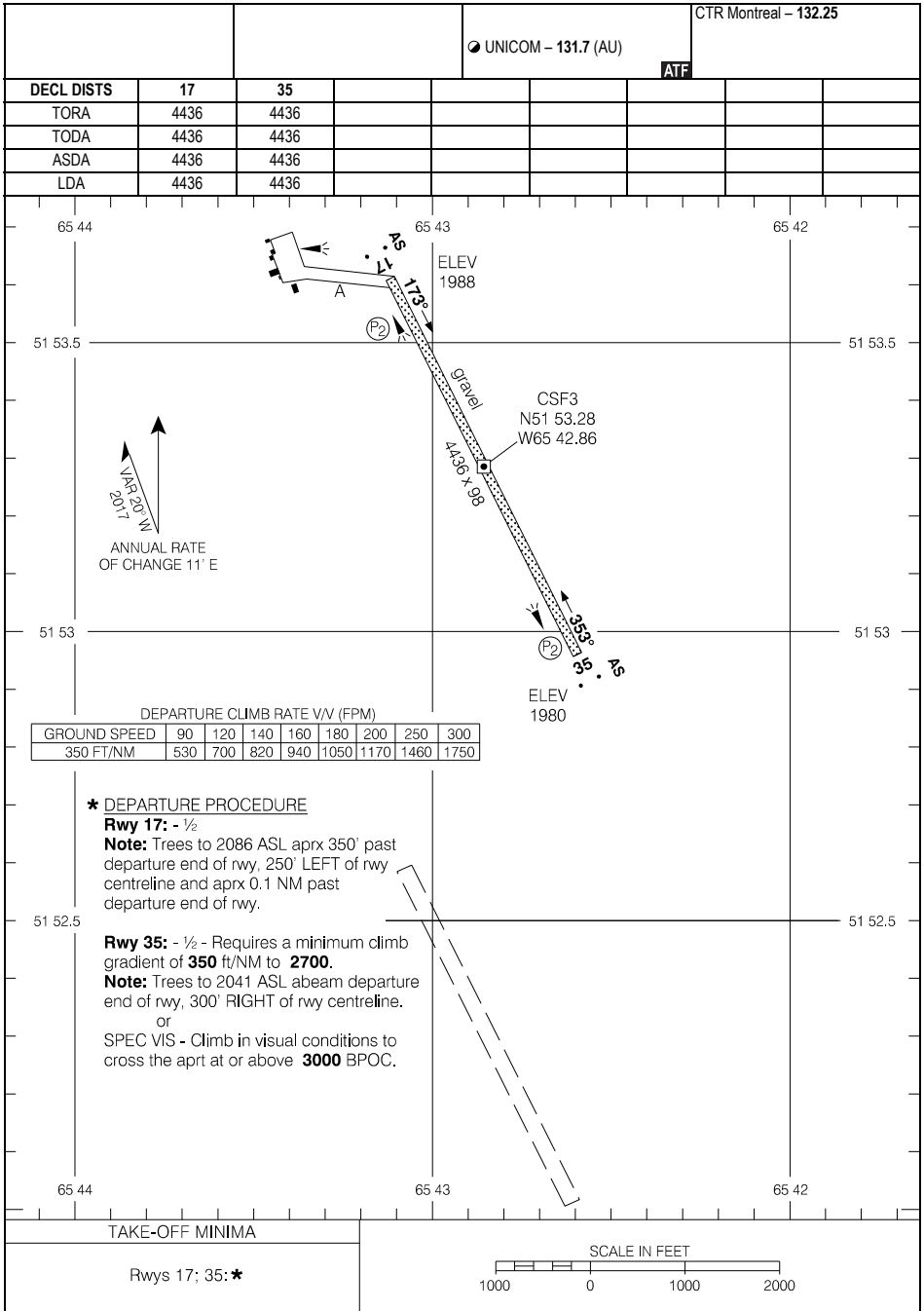
**Note:** Arbres jusqu'à 197 ASL aprx 0.2 NM passé l'extrémité de la piste de départ, 500' à GAUCHE et à DROITE de l'axe de piste.

CARTE D'AÉRODROME

EFF 3 NOV 22

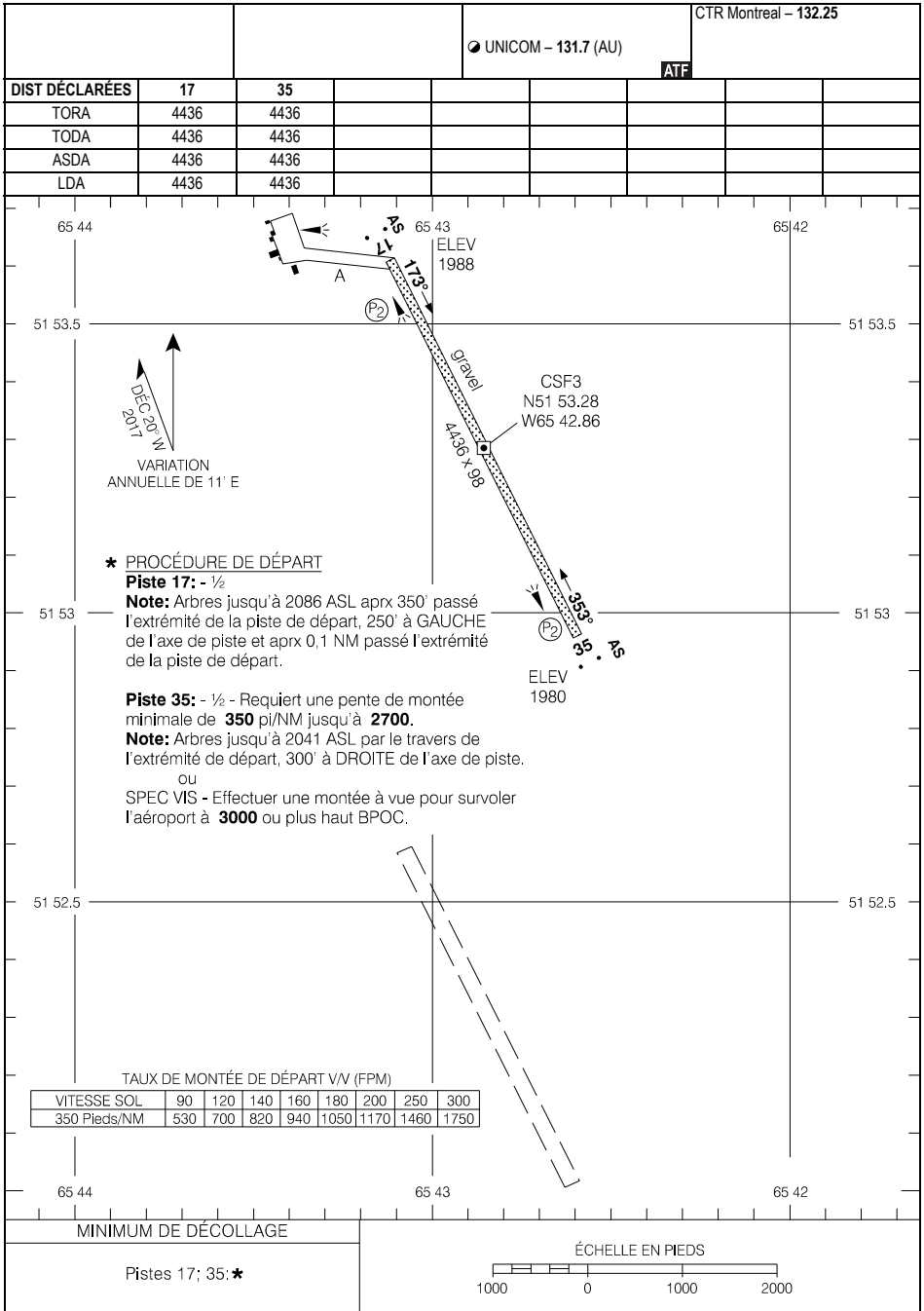
CYPN

AERODROME CHART



Source of Canadian Civil Aeronautical Data: © 2024 NAV CANADA All rights reserved

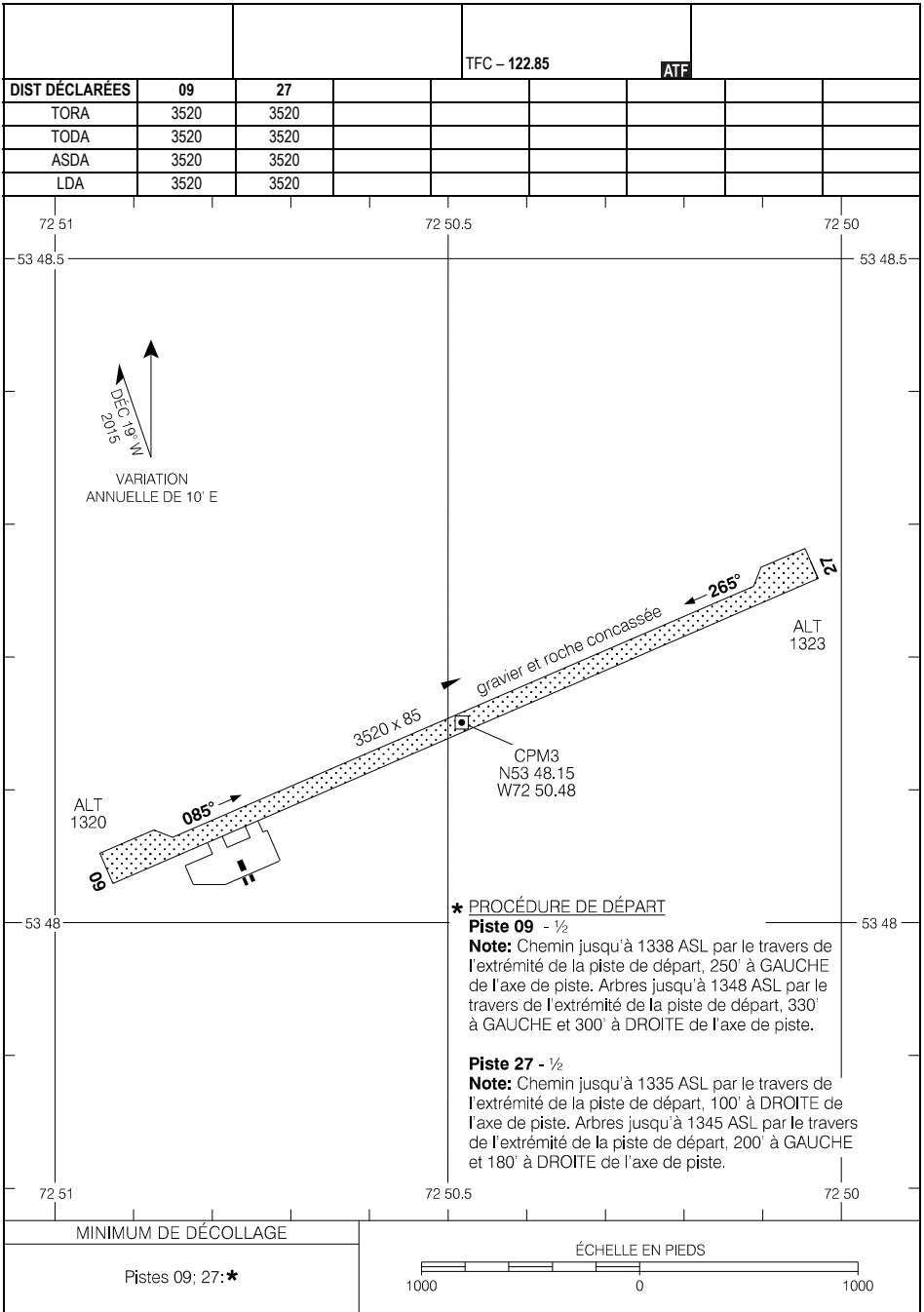
CARTE D'AÉRODROME



Source des données aéronautiques civiles pour le Canada : © 2024 NAV CANADA Tous droits réservés



CARTE D'AÉRODROME



Source des données aéronautiques civiles pour le Canada : © 2024 NAV CANADA Tous droits réservés

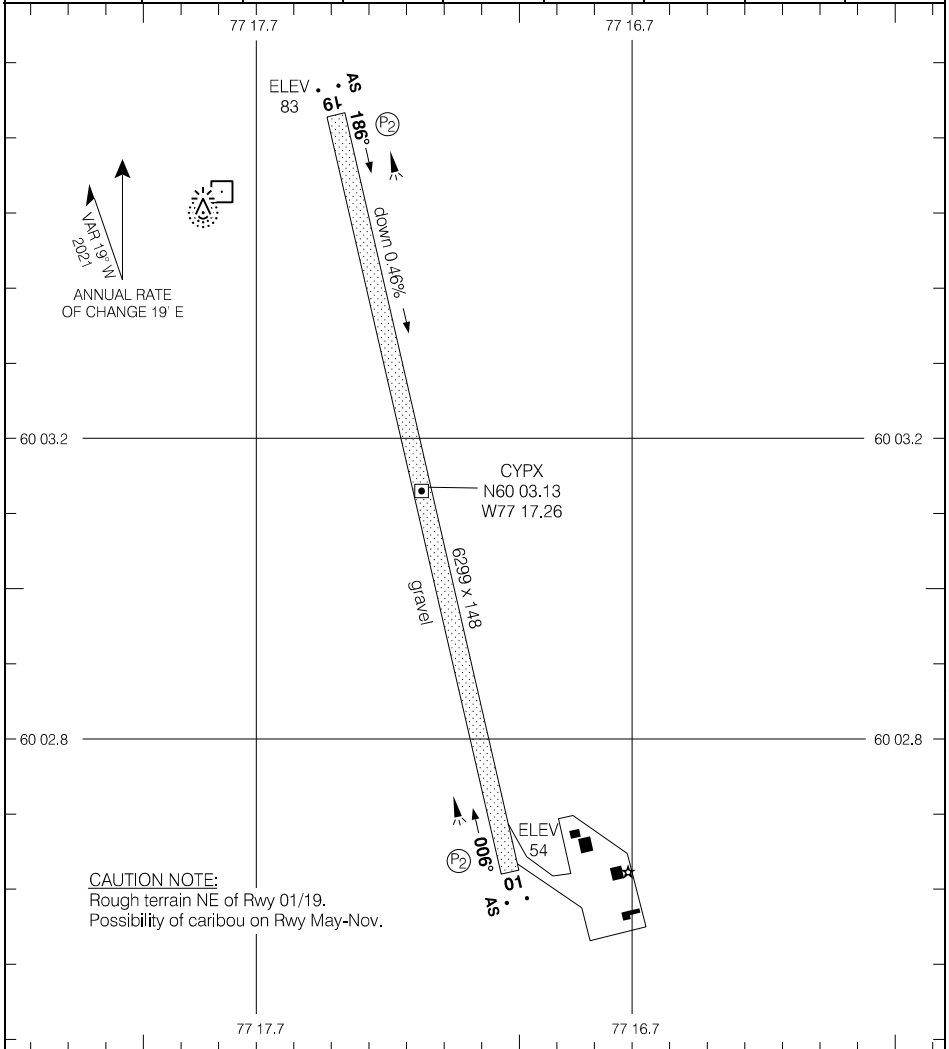
CARTE D'AÉRODROME

EFF 5 OCT 23

CPM3

# AERODROME CHART

AWOS – 128.65 (En) 120.45 (Fr)		UNICOM – 123.5 TFC – 123.5				CTR Montreal – 132.27 RADIO Quebec – 123.27	
DECL	DISTS	01	19				
TORA		6299	6299				
TODA		7283	7283				
ASDA		6299	6299				
LDA		6299	6299				



Source of Canadian Civil Aeronautical Data: © 2024 NAV CANADA All rights reserved

TAKE-OFF MINIMA	SCALE IN FEET
Rwys 01; 19: ½	2000 0 2000

# AERODROME CHART

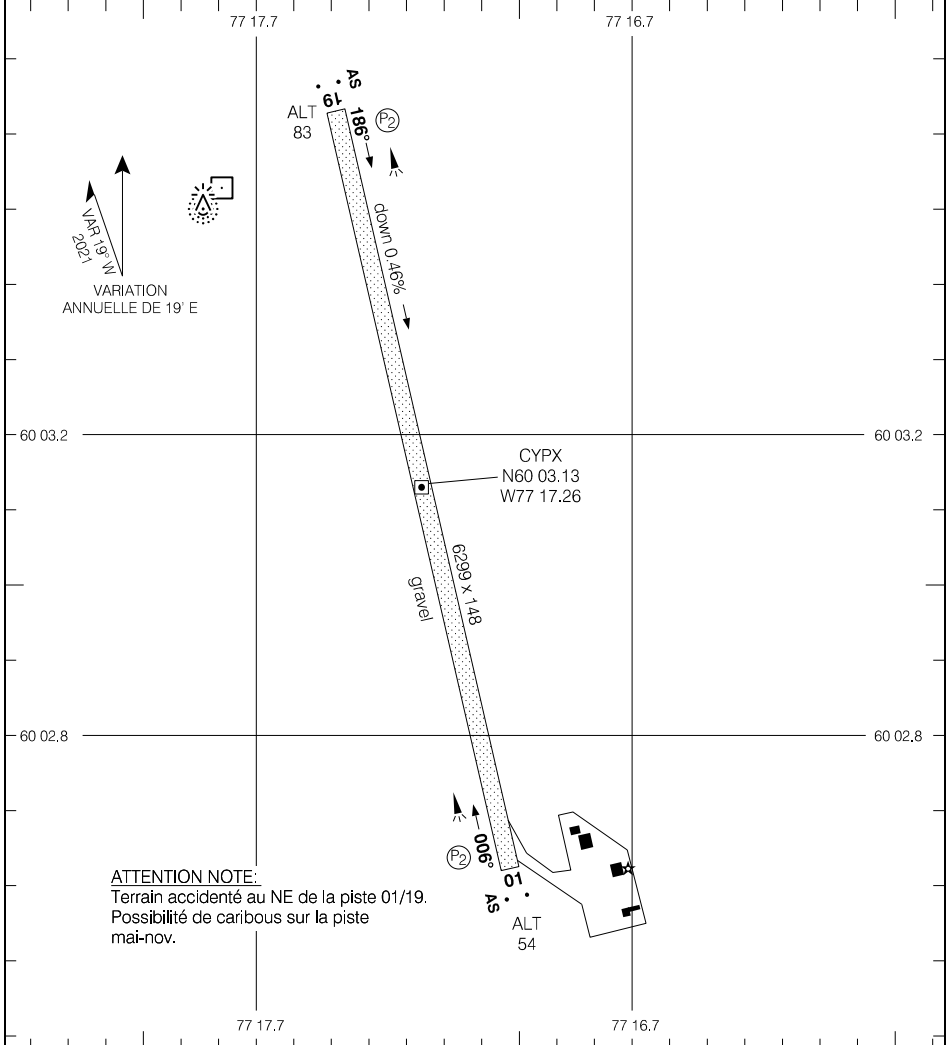
EFF 29 DEC 22

# CYPX



CARTE D'AÉRODROME

AWOS – 120.45 (Fr) 128.65 (Ang)				UNICOM – 123.5 TFC – 123.5		CTR Montreal – 132.27 RADIO Quebec – 123.27	
DIST DÉCLARÉES	01	19					
TORA	6299	6299					
TODA	7283	7283					
ASDA	6299	6299					
LDA	6299	6299					



VARIATION ANNUELLE DE 19' E

ATTENTION NOTE:  
Terrain accidenté au NE de la piste 01/19.  
Possibilité de caribous sur la piste mai-nov.

Source des données aéronautiques civiles pour le Canada : © 2024 NAV CANADA Tous droits réservés

MINIMUM DE DÉCOLLAGE	ÉCHELLE EN PIEDS
Pistes 01; 19: ½	2000 0 2000

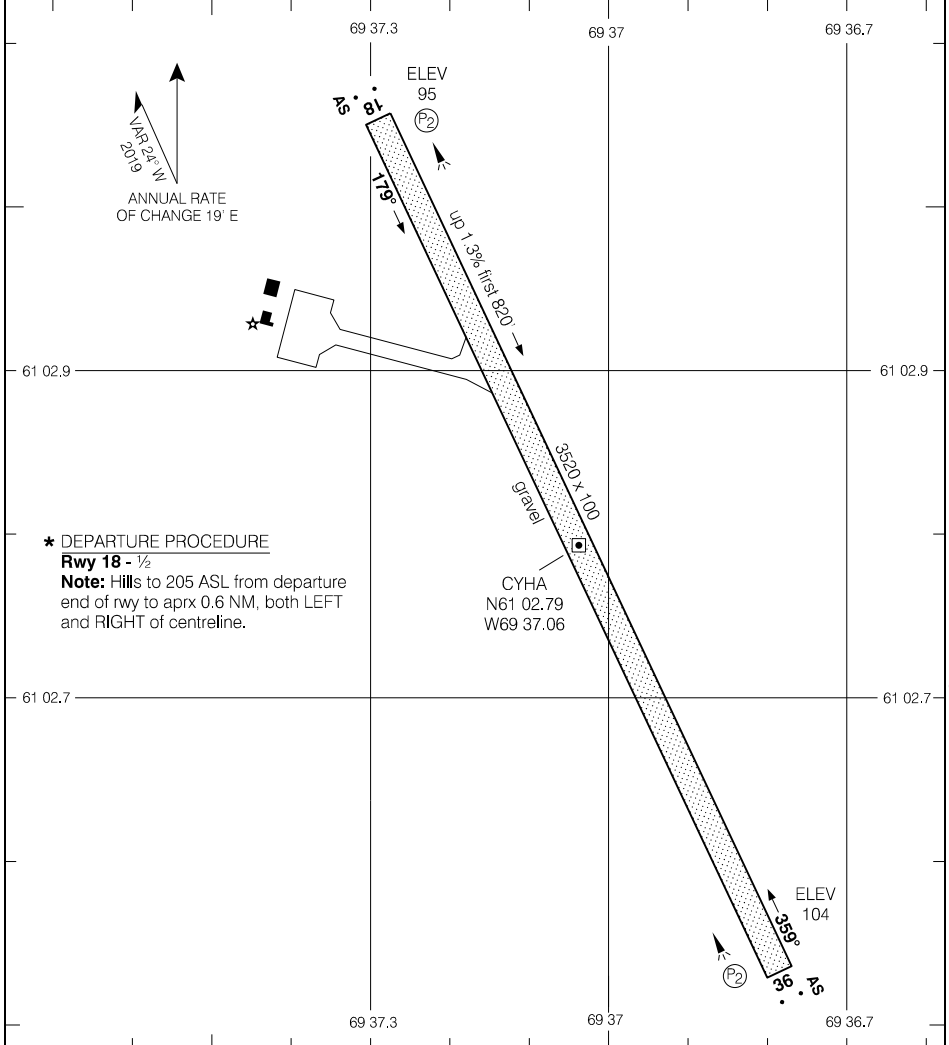
CARTE D'AÉRODROME

EFF 29 DÉC 22

CYPX

AERODROME CHART

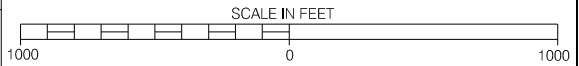
				APRT RADIO - 122.1 TFC - 122.1		MF*	
<b>DECL DIST</b>	<b>18</b>	<b>36</b>					
TORA	3520	3520					
TODA	3520	4504					
ASDA	3520	3520					
LDA	3520	3520					



★ **DEPARTURE PROCEDURE**  
**Rwy 18 - ½**  
**Note:** Hills to 205 ASL from departure end of rwy to aprx 0.6 NM, both LEFT and RIGHT of centreline.

TAKE-OFF MINIMA

Rwy 18: ★  
 Rwy 36: ½



Source of Canadian Civil Aeronautical Data: © 2024 NAV CANADA All rights reserved

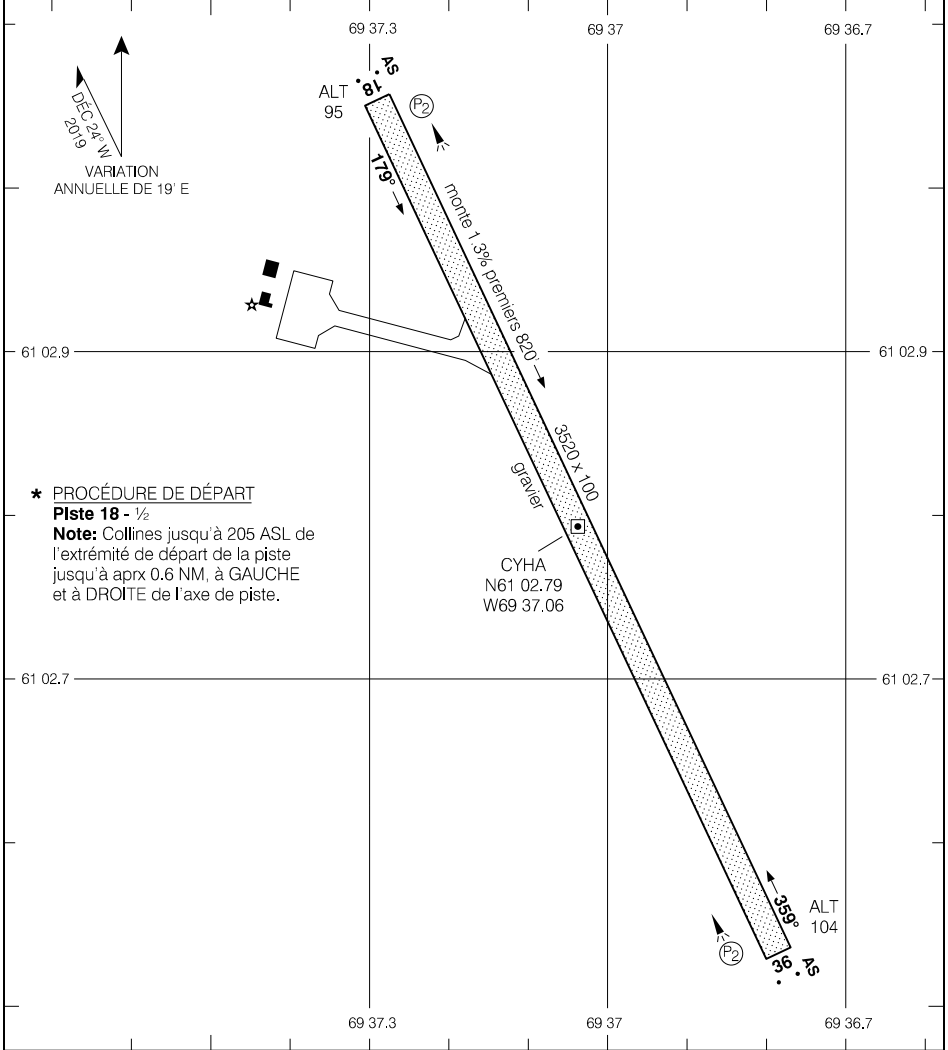
AERODROME CHART

EFF 14 JUL 22

CYHA

CARTE D'AÉRODROME

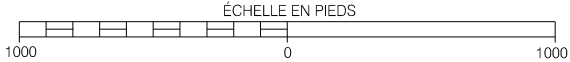
				APRT RADIO - 122.1 TFC - 122.1		MF*	
<b>DIST DÉCLARÉES</b>	<b>18</b>	<b>36</b>					
TORA	3520	3520					
TODA	3520	4504					
ASDA	3520	3520					
LDA	3520	3520					



\* PROCÉDURE DE DÉPART  
**Piste 18 - ½**  
**Note:** Collines jusqu'à 205 ASL de l'extrémité de départ de la piste jusqu'à aprx 0.6 NM, à GAUCHE et à DROITE de l'axe de piste.

MINIMUM DE DÉCOLLAGE

Piste 18: \*  
 Piste 36: ½



Source des données aéronautiques civiles pour le Canada : © 2024 NAV CANADA Tous droits réservés

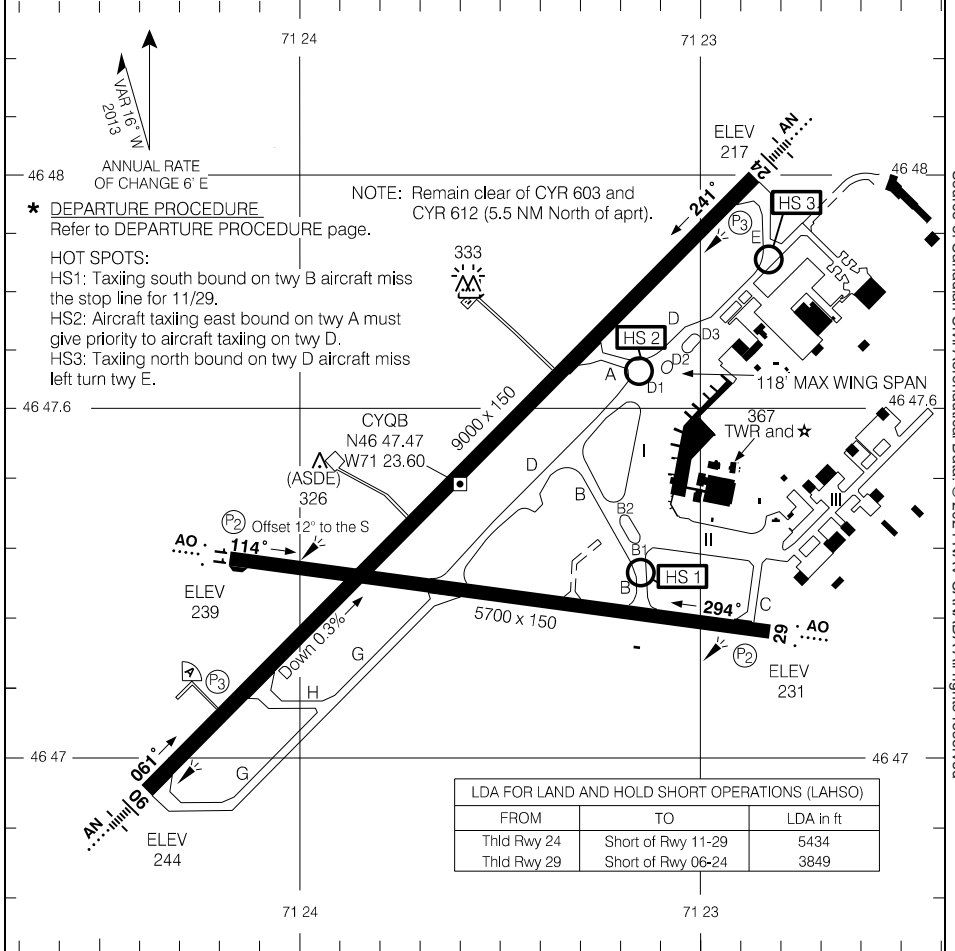
CARTE D'AÉRODROME

EFF 14 JUIL 22

CYHA

AERODROME CHART

ATIS - 134.6 (En) 128.3 (Fr)		GND - 121.9 250.0		TWR - 118.65 236.6		TML - 124.0 127.85 322.8		RADIO Quebec - 123.27	
DECL	DISTS	06	24	11	29				
TORA		9000	9000	5700	5700				
TODA		9984	9984	5700	5700				
ASDA		9000	9000	5700	5700				
LDA		9000	9000	5700	5700				



Source of Canadian Civil Aeronautical Data: © 2024 NAV CANADA All rights reserved

FROM	TO	LDA in ft
Thld Rwy 24	Short of Rwy 11-29	5434
Thld Rwy 29	Short of Rwy 06-24	3849

RUNWAY LEVEL OF SERVICE	
RVO	LVO
RWY 06: RVR 1200 RWY 24: (1/4 sm)	NOT AUTHORIZED
TAKE-OFF MINIMA	
All Rwys: *	SCALE IN FEET 1000 0 1000 2000

AERODROME CHART

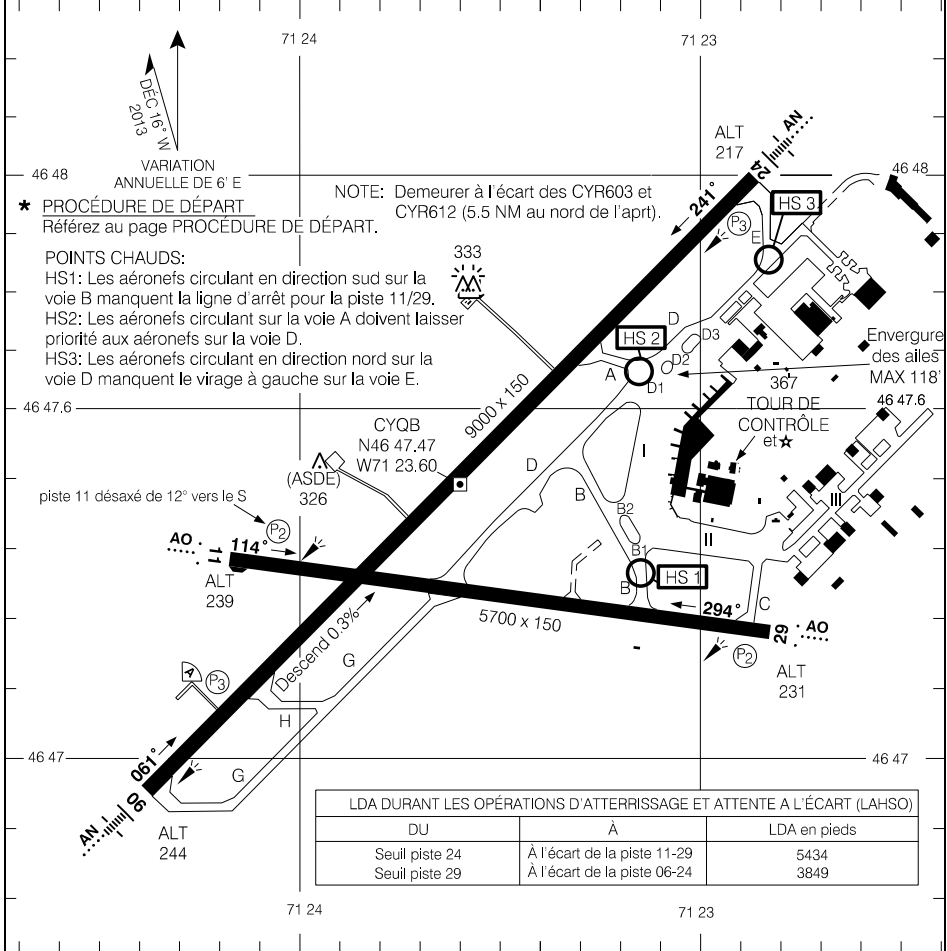
EFF 29 DEC 22

CYQB

CARTE D'AÉRODROME

ATIS - 128.3 (Fr) 134.6 (Ang)	GND - 121.9 250.0		TWR - 118.65 236.6	TML - 124.0 127.85 322.8 RADIO Québec - 123.27
-------------------------------	-------------------	--	--------------------	---

DIST DÉCLARÉES	06	24	11	29
TORA	9000	9000	5700	5700
TODA	9984	9984	5700	5700
ASDA	9000	9000	5700	5700
LDA	9000	9000	5700	5700



Source des données aéronautiques civiles pour le Canada : © 2024 NAV CANADA Tous droits réservés

NIVEAU DE SERVICE DE LA PISTE	
RVO	LVO
PISTE 06: RVR 1200 PISTE 24: (¼ sm)	NON AUTORISÉ
MINIMUM DE DÉCOLLAGE	
Toutes pistes: *	



CARTE D'AÉRODROME

EFF 29 DÉC 22

CYQB

## REDUCED VISIBILITY PROCEDURES

**Reduced Visibility Procedures (RVR less than 2600 to 1200 ft)****Reduced Visibility Operations - 24 hours**

Reduced Visibility Operations on runway 06-24: these are operations when reported visibility is less than RVR 2,600 feet or ½ statute mile and greater than or equal to RVR 1,200 feet or ¼ statute mile, per advisory circular CI 302-001.

Low visibility operations (LVOP) (below RVR 1200') are not permitted.

**Departures & Arrivals****Follow-me car**

A "Follow-me" car will be available at all times, under any circumstances, upon a pilot's request. This service is available for one aircraft at a time based on first come, first served principles; some exceptions may apply.

During RVOP conditions, run-ups and towing will not be authorized on the maneuvering areas. Furthermore, vehicle access to the maneuver area during reduced visibility operations is restricted to essential operational functions only.

Night Only: When reported visibility is less than RVR 1800 or 3/8 SM, a "Follow-me" car is mandatory per advisory circular AC 302-004.

**Operation Terms**

20 minutes prior to a flight's departure time, the pilot shall contact NAV CANADA's ground controller to request a "Follow-me" car escort for taxiing on the manoeuvring area.

The pilot shall provide the following information:

- Exact position on the airfield (gate or FBO);
- Type of aircraft and airline;
- Flight departure time (if available);
- Runway used for take-off;

The "Follow-me" car will position itself 30m in front of the aircraft. Hazard lights will be activated when ready for taxiing and for the duration of the escort procedure.

Upon receiving authorization to proceed, the "Follow-me" car will follow the guide lines at no more than 30kph (16 knots) up to the desired destination.

**Runway Level of Service**

Rwy 06	RVR 1200
Rwy 24	(¼ sm)

## Procédure d'opérations avec une visibilité réduite (RVR en-dessous de 2600 jusqu'à 1200 pieds)

### Opérations visibilité réduite 24 heures

Les opérations effectuées sur la piste 06-24 : lorsque la visibilité signalée est inférieure à un RVR 2600 ou ½ mille terrestre, mais supérieure ou égale à une RVR 1200 ou ¼ mille terrestre, est en conformité avec le circulaire CI 302-001.

Les opérations par faible visibilité (LVOP) (en bas de RVR 1200') ne sont pas permises.

### Départs & Arrivées

#### Véhicule « Follow-me »

Un véhicule « Follow-me » sera disponible en tout temps, pour toutes circonstances, à la demande des pilotes. Ce service s'applique pour un vol à la fois, sur une base de premier arrivé, premier servi, sauf exception.

Lors d'opérations RVOP, aucun remorquage ni essai moteur n'est permis sur les aires de manœuvre. De plus, l'accès par véhicule à l'aire de manœuvre lors de conditions de visibilité réduite sera restreint aux fonctions essentielles aux opérations seulement.

Nuit seulement : Lorsque la visibilité signalée est inférieure à une RVR 1800 ou 3/8 SM, un véhicule « Follow-me » est obligatoire en conformité avec le circulaire CI 302-004.

#### Conditions d'exploitation

20 minutes avant l'heure de départ ou à l'arrivée du vol, le pilote place une demande pour l'assistance d'un véhicule d'escorte « Follow-me » afin de circuler sur les aires de manœuvre en communiquant avec le contrôleur sol de NAV CANADA.

Le pilote doit fournir les informations suivantes:

- La position exacte sur le site (numéro de barrière ou FBO);
- Le type d'appareil et la compagnie aérienne;
- L'heure de départ du vol (si applicable);
- La destination sur le site (seuil de piste, numéro de barrière ou FBO);

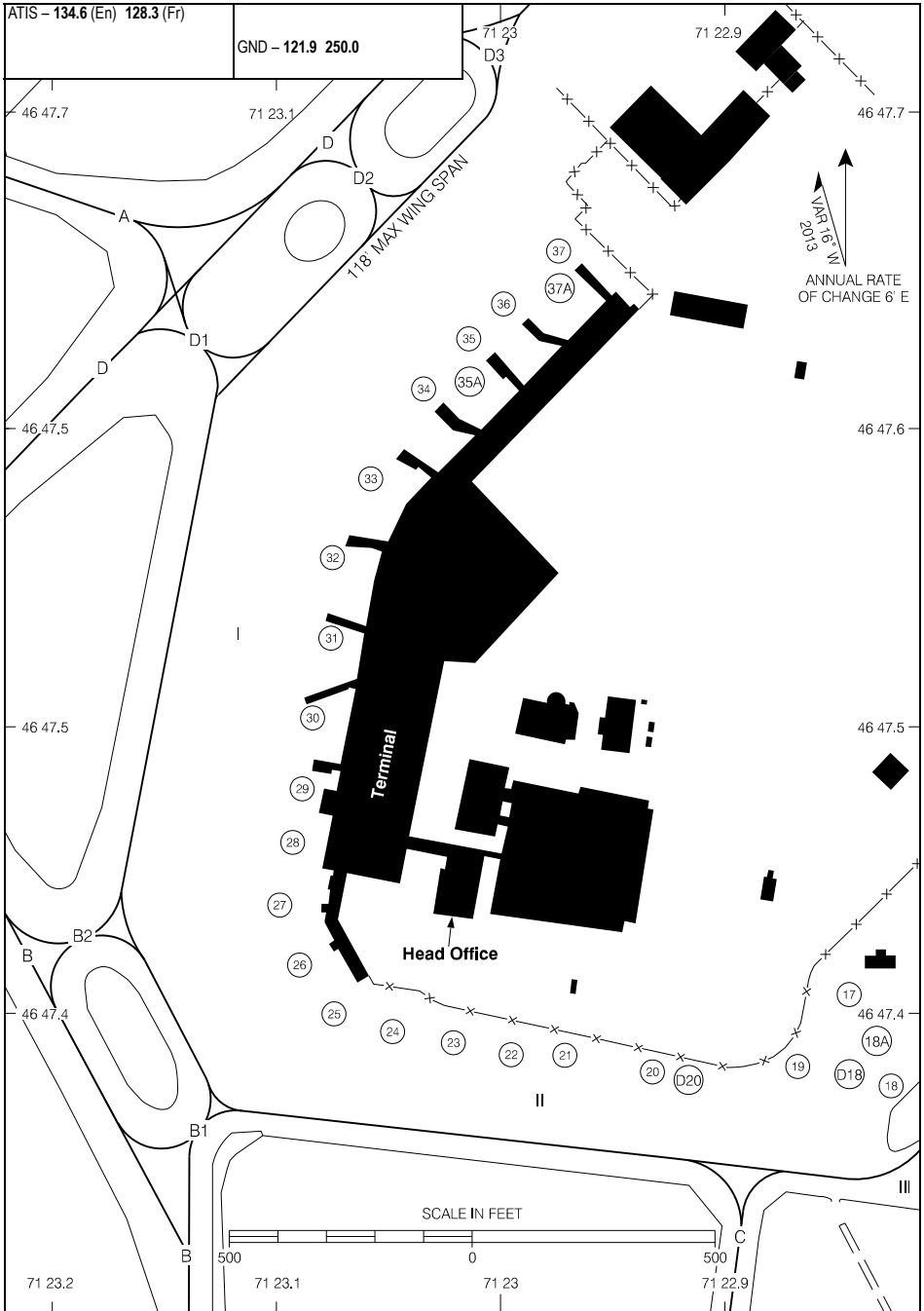
Le véhicule « Follow-me » se présentera devant l'appareil à une distance de 30m et les feux de détresse (Hazard) seront activés afin de démontrer qu'il est prêt à circuler, et ce, pour toute la durée de l'escorte;

Après autorisation de circuler, le véhicule « Follow-me » suivra les lignes guides à une vitesse de 30 kph (16 nœuds) jusqu'à la destination demandée.

#### Niveau de service de la piste

Piste 06	RVR 1200
Piste 24	(¼ sm)

PARKING AREAS



Source of Canadian Civil Aeronautical Data: © 2024 NAV CANADA All rights reserved

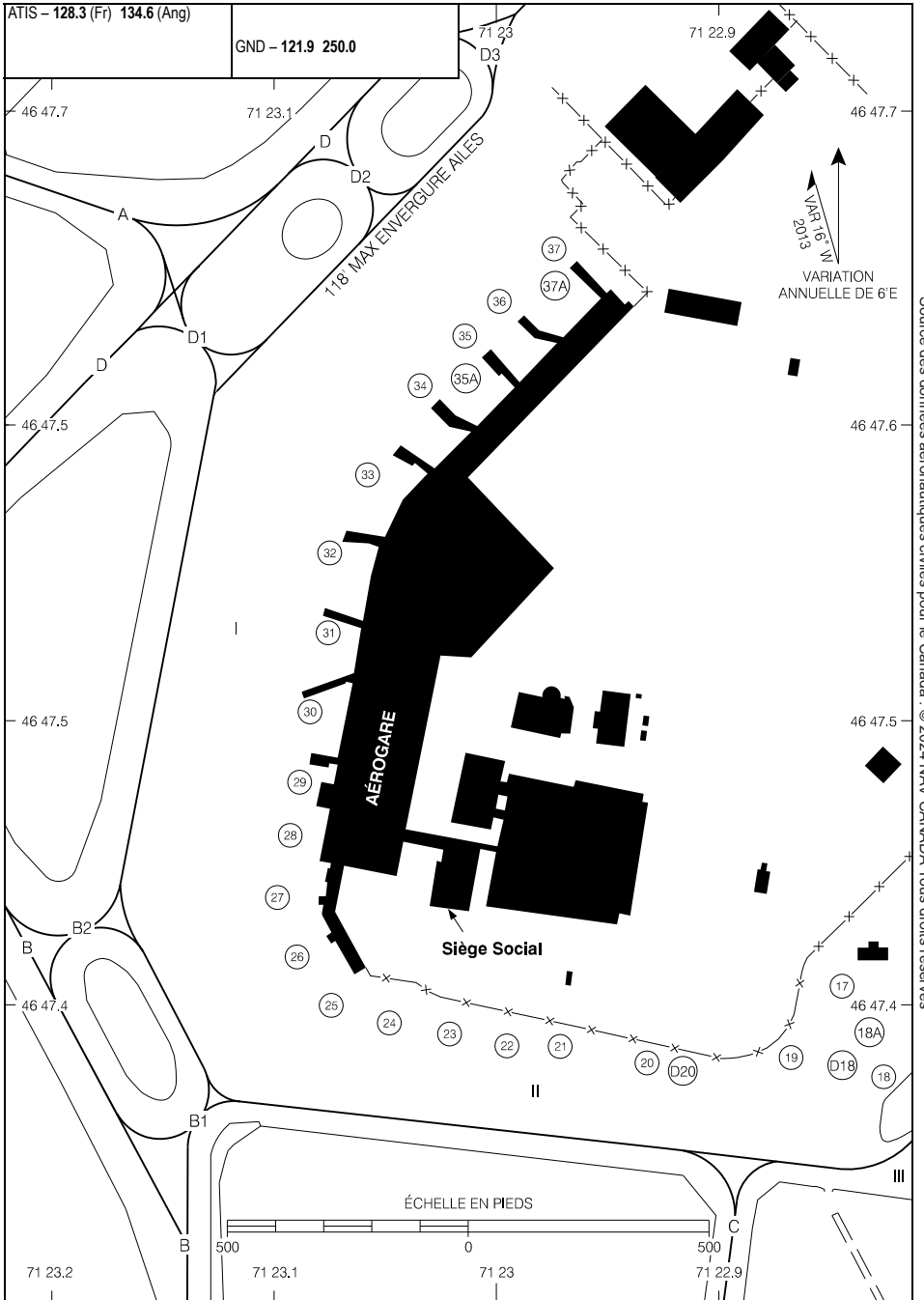
PARKING AREAS

EFF 27 JAN 22

CYQB



AIRES DE STATIONNEMENT



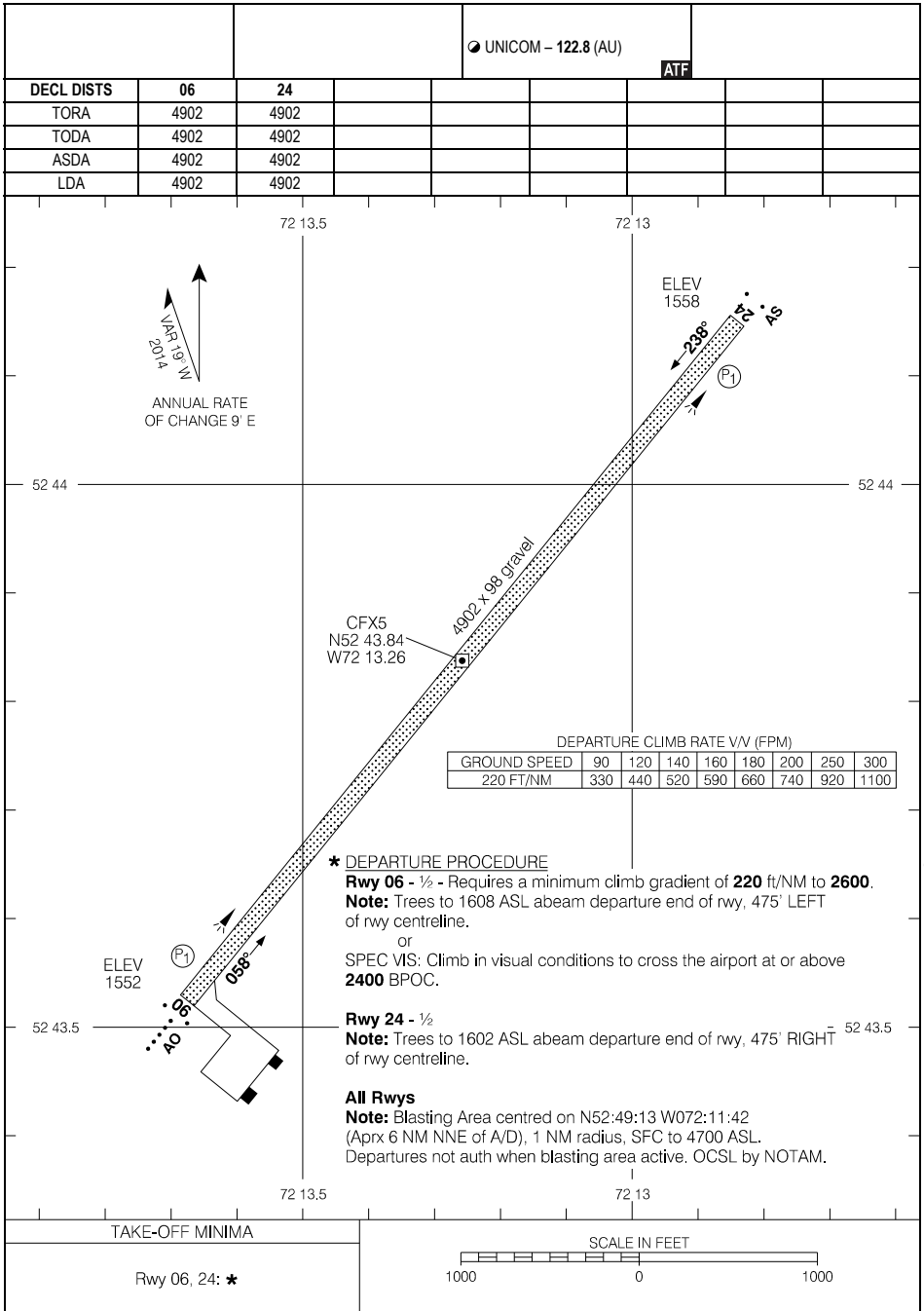
Source des données aéronautiques civiles pour le Canada : © 2024 NAV CANADA Tous droits réservés

AIRES DE STATIONNEMENT

EFF 27 JAN 22

CYQB

AERODROME CHART



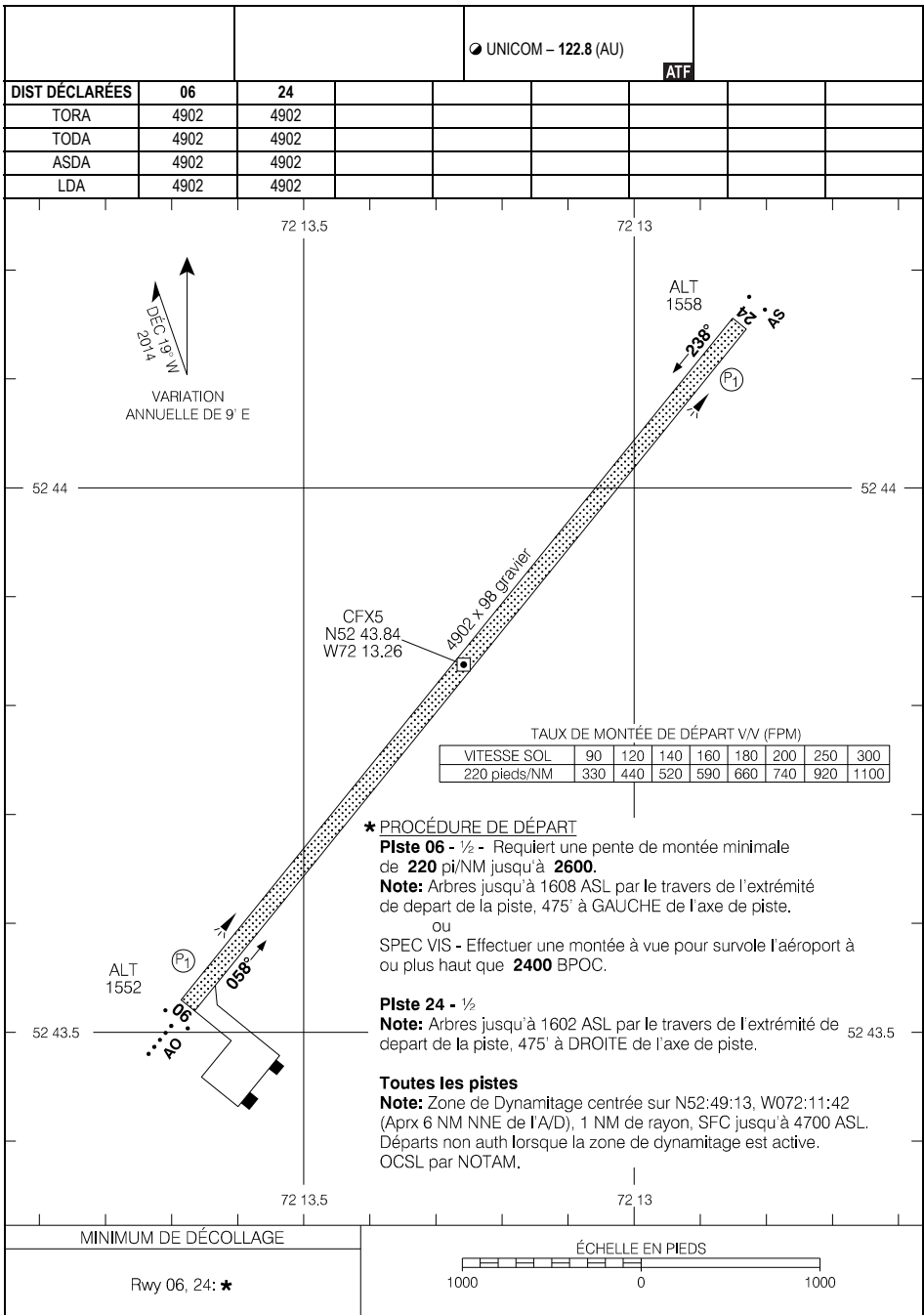
Source of Canadian Civil Aeronautical Data: © 2024 NAV CANADA All rights reserved

AERODROME CHART

EFF 8 SEP 22

CFX5

## CARTE D'AÉRODROME

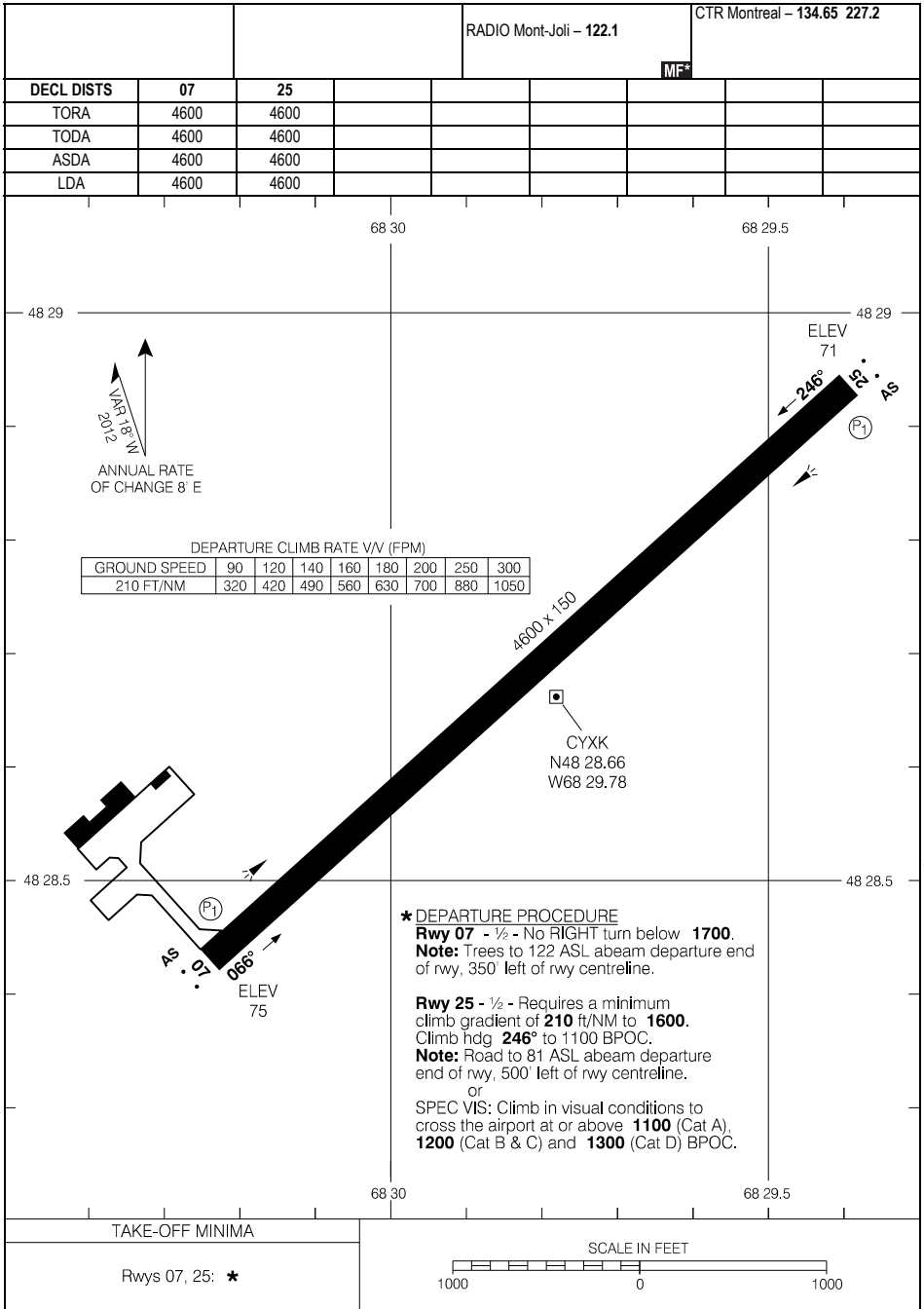


## CARTE D'AÉRODROME

EFF 8 SEP 22

## CFX5

AERODROME CHART



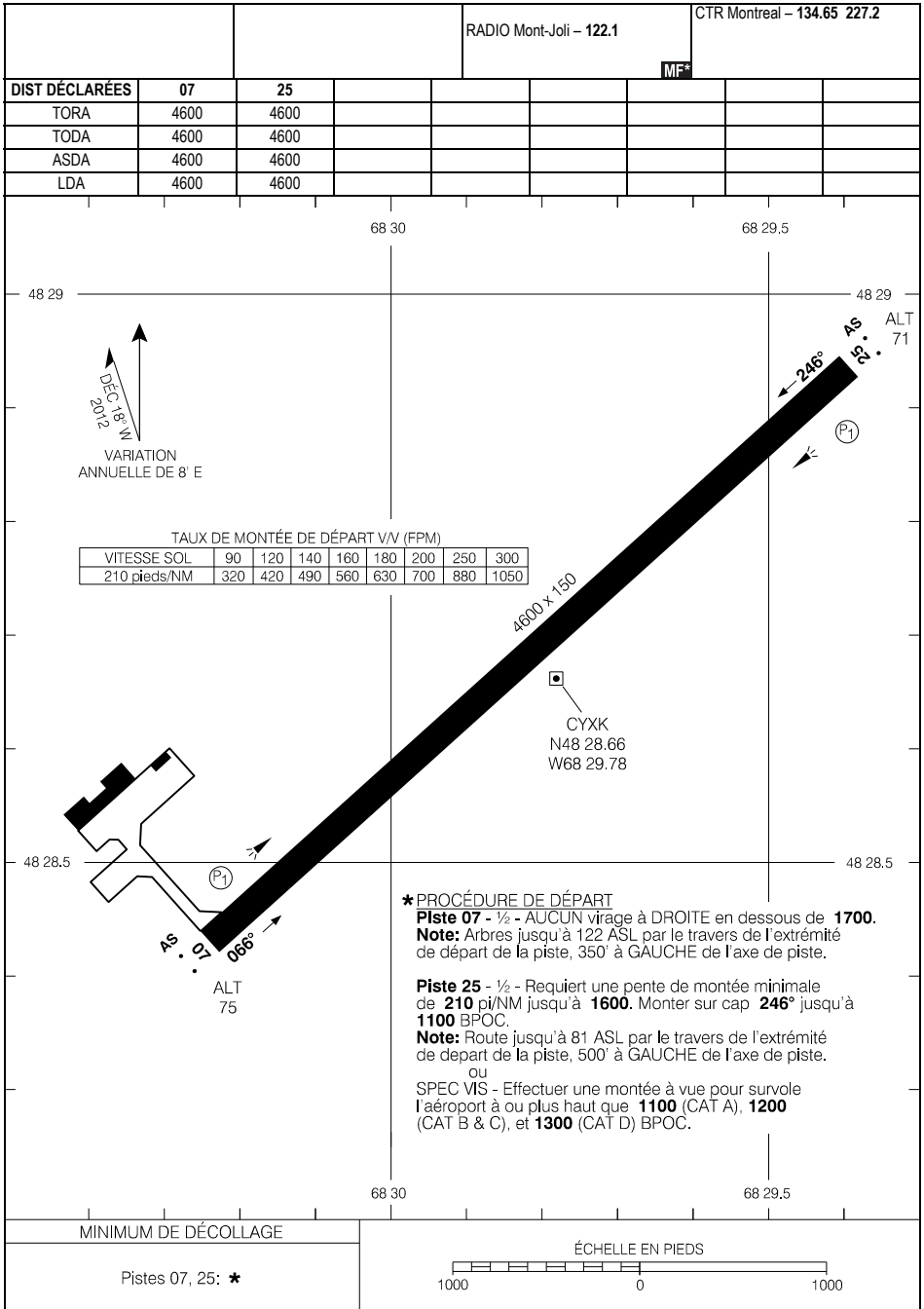
Source of Canadian Civil Aeronautical Data: © 2024 NAV CANADA All rights reserved

AERODROME CHART

EFF 12 AUG 21

CYXK

CARTE D'AÉRODROME



**\*PROCÉDURE DE DÉPART**

**Piste 07** - ½ - AUCUN virage à DROITE en dessous de **1700**.

**Note:** Arbres jusqu'à 122 ASL par le travers de l'extrémité de départ de la piste, 350' à GAUCHE de l'axe de piste.

**Piste 25** - ½ - Requiert une pente de montée minimale de **210** pi/NM jusqu'à **1600**. Monter sur cap **246°** jusqu'à **1100** BPOC.

**Note:** Route jusqu'à 81 ASL par le travers de l'extrémité de départ de la piste, 500' à GAUCHE de l'axe de piste.

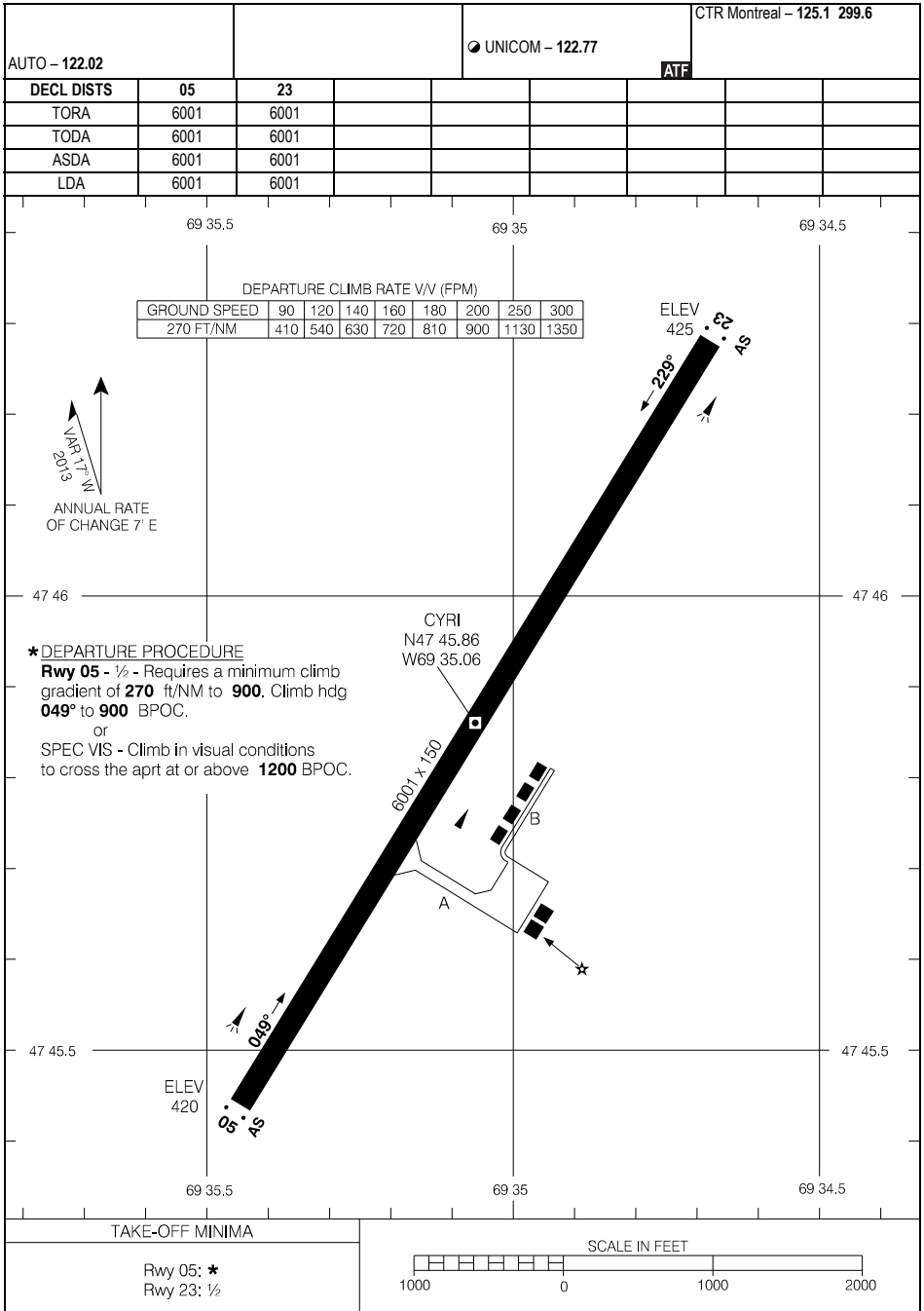
ou  
SPEC VIS - Effectuer une montée à vue pour survole l'aéroport à ou plus haut que **1100** (CAT A), **1200** (CAT B & C), et **1300** (CAT D) BPOC.

CARTE D'AÉRODROME

EFF 12 AOÛT 21

CYXK

AERODROME CHART



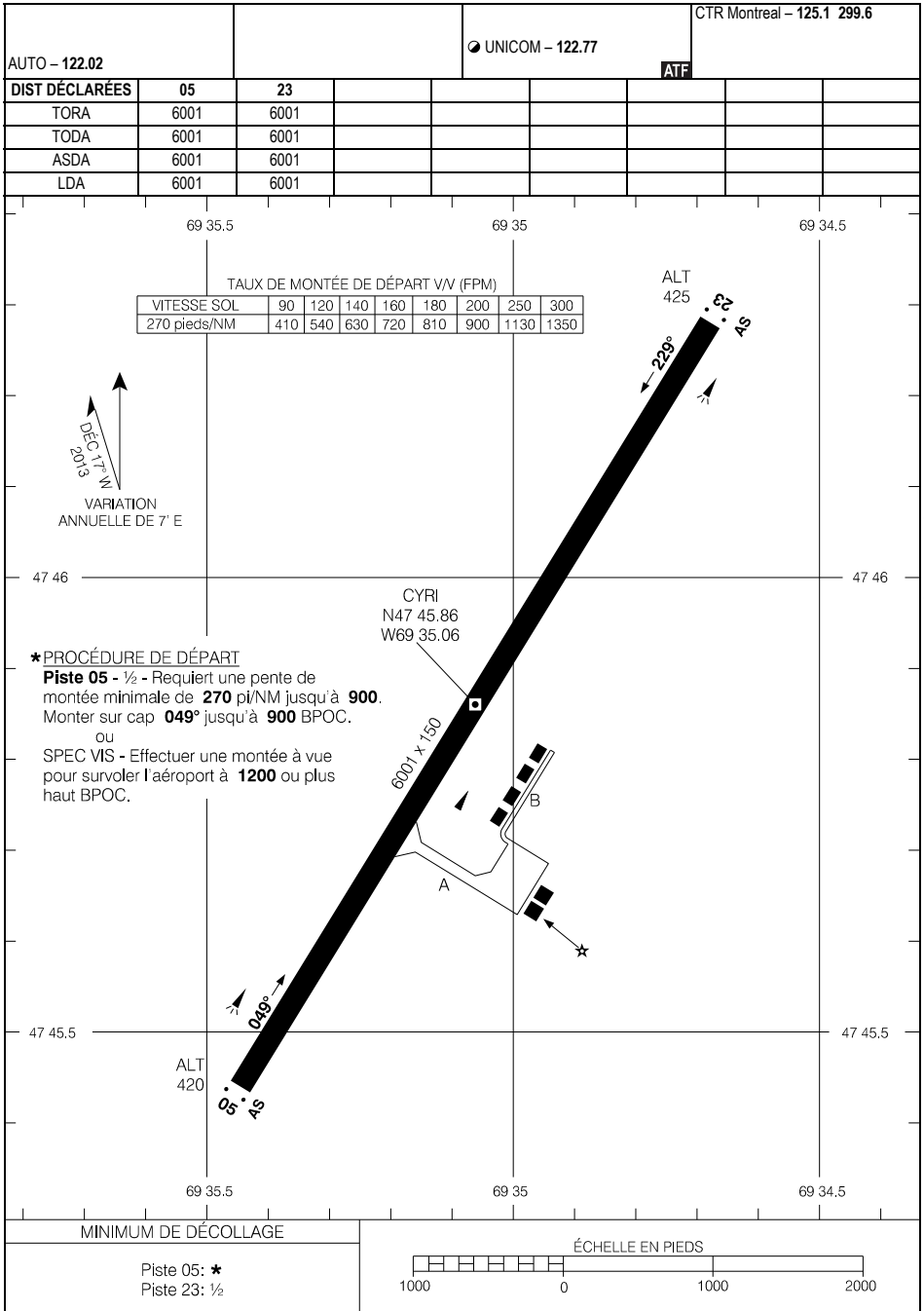
Source of Canadian Civil Aeronautical Data: © 2024 NAV CANADA All rights reserved

AERODROME CHART

EFF 30 NOV 23

CYRI

CARTE D'AÉRODROME



Source des données aéronautiques civiles pour le Canada : © 2024 NAV CANADA Tous droits réservés

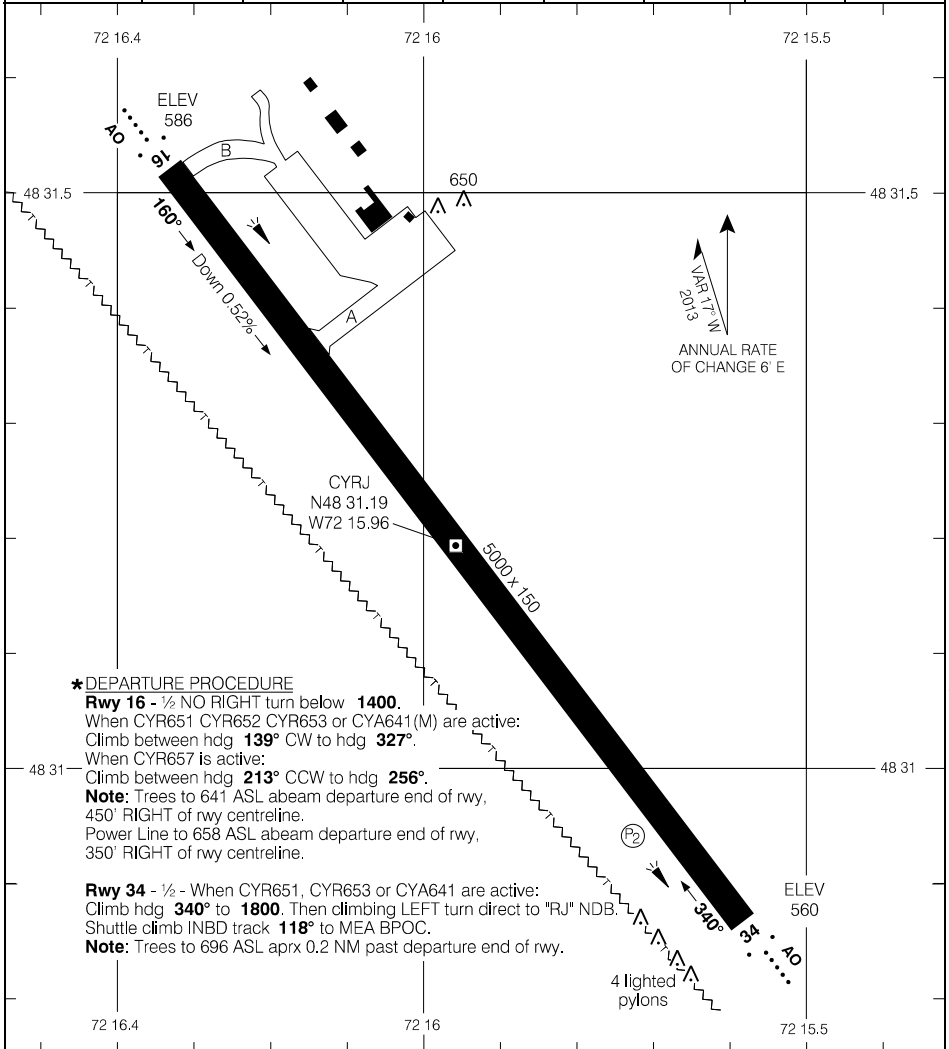
CARTE D'AÉRODROME

EFF 30 NOV 23

CYRI

AERODROME CHART

		RADIO Rouyn - 122.2 TFC - 122.2		RADIO Quebec - 123.55 5680	
DECL	DISTS	16	34		
TORA		5000	5000		
TODA		5645	5815		
ASDA		5000	5000		
LDA		5000	5000		



**\* DEPARTURE PROCEDURE**  
**Rwy 16** - 1/2 NO RIGHT turn below 1400.  
 When CYR651 CYR652 CYR653 or CYA641(M) are active:  
 Climb between hdg 139° CW to hdg 327°.  
 When CYR657 is active:  
 Climb between hdg 213° CCW to hdg 256°.  
**Note:** Trees to 641 ASL abeam departure end of rwy,  
 450' RIGHT of rwy centreline.  
 Power Line to 658 ASL abeam departure end of rwy,  
 350' RIGHT of rwy centreline.

**Rwy 34** - 1/2 - When CYR651, CYR653 or CYA641 are active:  
 Climb hdg 340° to 1800. Then climbing LEFT turn direct to "RJ" NDB.  
 Shuttle climb INBD track 118° to MEA BPOC.  
**Note:** Trees to 696 ASL aprx 0.2 NM past departure end of rwy.

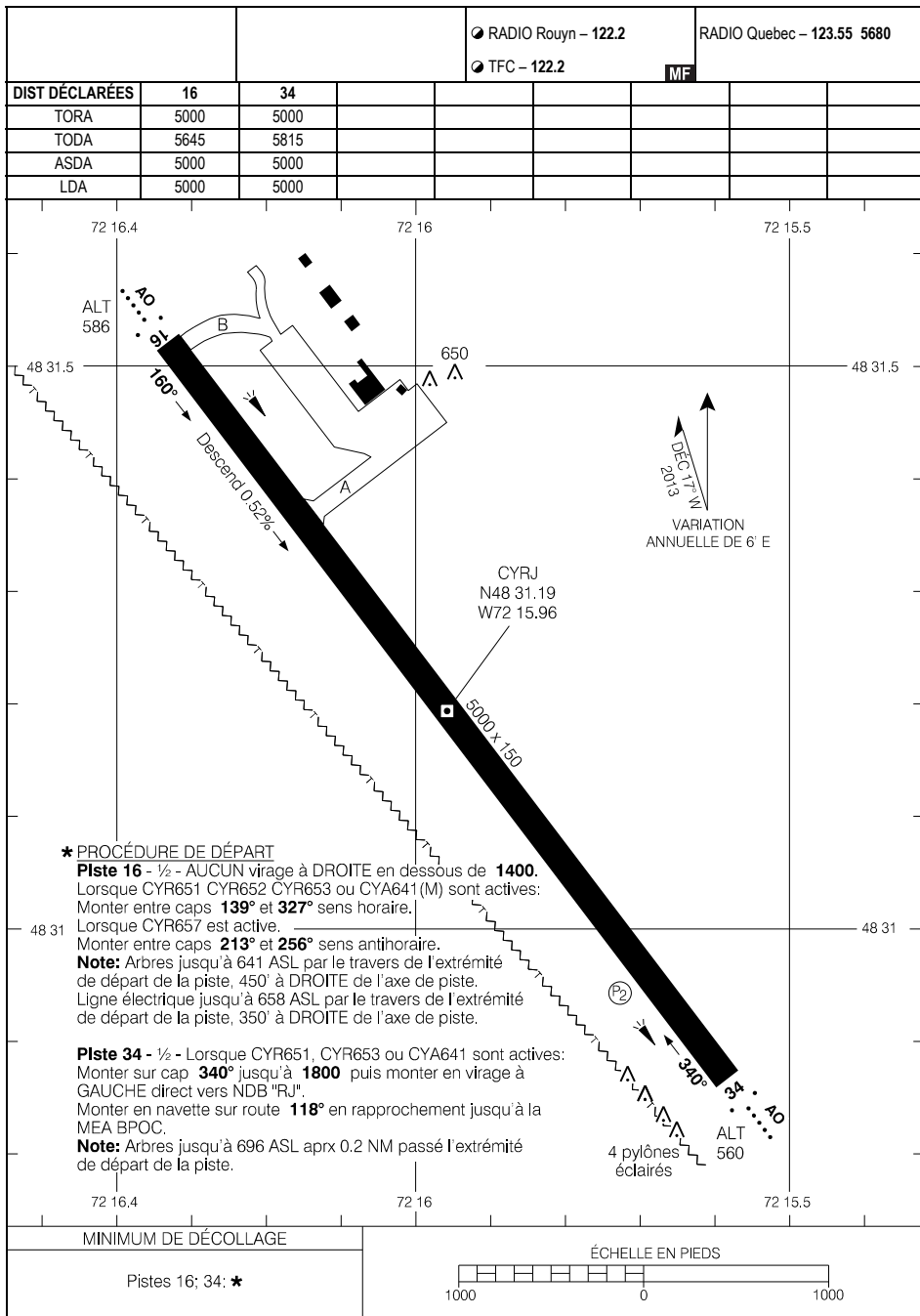
TAKE-OFF MINIMA	SCALE IN FEET
Rwys 16; 34: *	1000 0 1000

AERODROME CHART CYRJ

Source of Canadian Civil Aeronautical Data: © 2024 NAV CANADA All rights reserved



CARTE D'AÉRODROME



**\* PROCÉDURE DE DÉPART**

**Piste 16 - ½ - AUCUN virage à DROITE en dessous de 1400.**

Lorsque CYR651 CYR652 CYR653 ou CYA641 (M) sont actives:  
Monter entre caps **139°** et **327°** sens horaire.

Lorsque CYR657 est active.

Monter entre caps **213°** et **256°** sens antihoraire.

**Note:** Arbres jusqu'à 641 ASL par le travers de l'extrémité de départ de la piste, 450' à DROITE de l'axe de piste.  
Ligne électrique jusqu'à 658 ASL par le travers de l'extrémité de départ de la piste, 350' à DROITE de l'axe de piste.

**Piste 34 - ½ -** Lorsque CYR651, CYR653 ou CYA641 sont actives:  
Monter sur cap **340°** jusqu'à **1800** puis monter en virage à GAUCHE direct vers NDB "RJ".

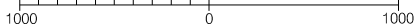
Monter en navette sur route **118°** en rapprochement jusqu'à la MEA BPOC.

**Note:** Arbres jusqu'à 696 ASL aprx 0.2 NM passé l'extrémité de départ de la piste.

MINIMUM DE DÉCOLLAGE

Pistes 16; 34: ★

ÉCHELLE EN PIEDS



CARTE D'AÉRODROME

EFF 12 AOÛT 21

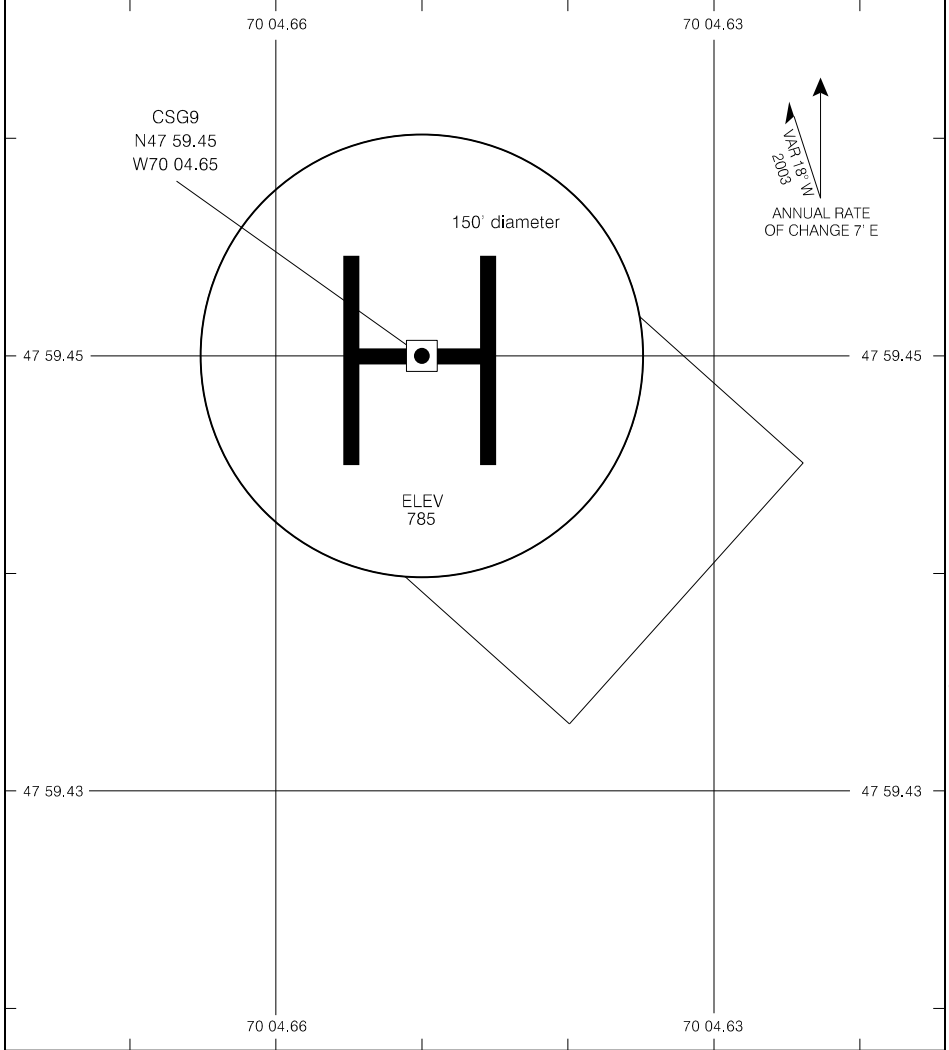
CYRJ





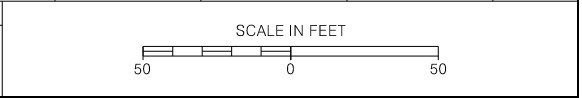
HELIPORT CHART

AUTO Charlevoix – 122.55 (En)				CTR Montreal – 125.1 299.6	
		TFC – 123.2		ATF*	
<b>DECL DIST</b>					
TORA					
TODA					
ASDA					
LDA					



Source of Canadian Civil Aeronautical Data: © 2024 NAV CANADA All rights reserved

TAKE-OFF MINIMA
NOT ASSESSED

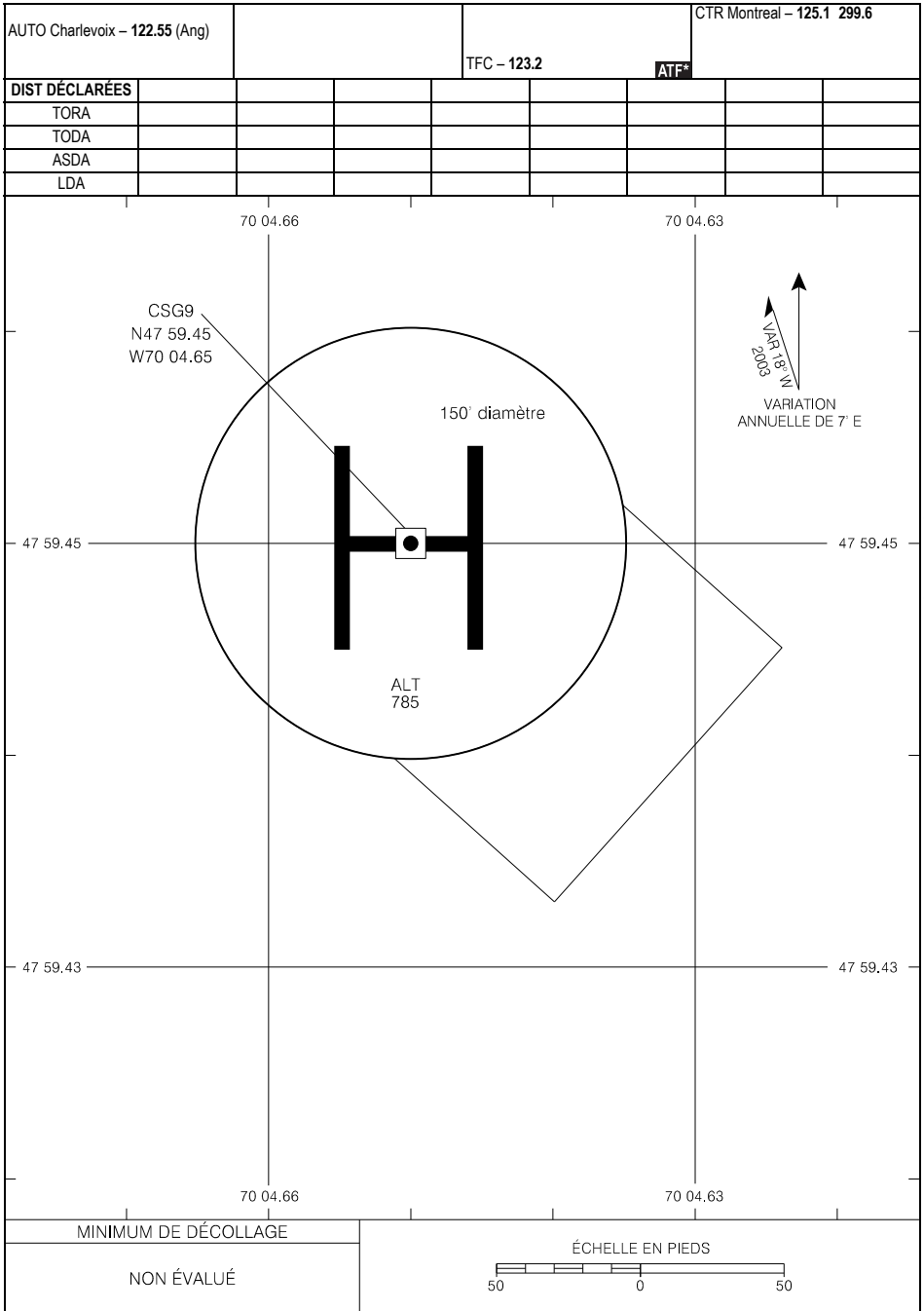


HELIPORT CHART

EFF 25 FEB 21

CSG9

CARTE D'HÉLIPORT



Source des données aéronautiques civiles pour le Canada : © 2024 NAV CANADA Tous droits réservés

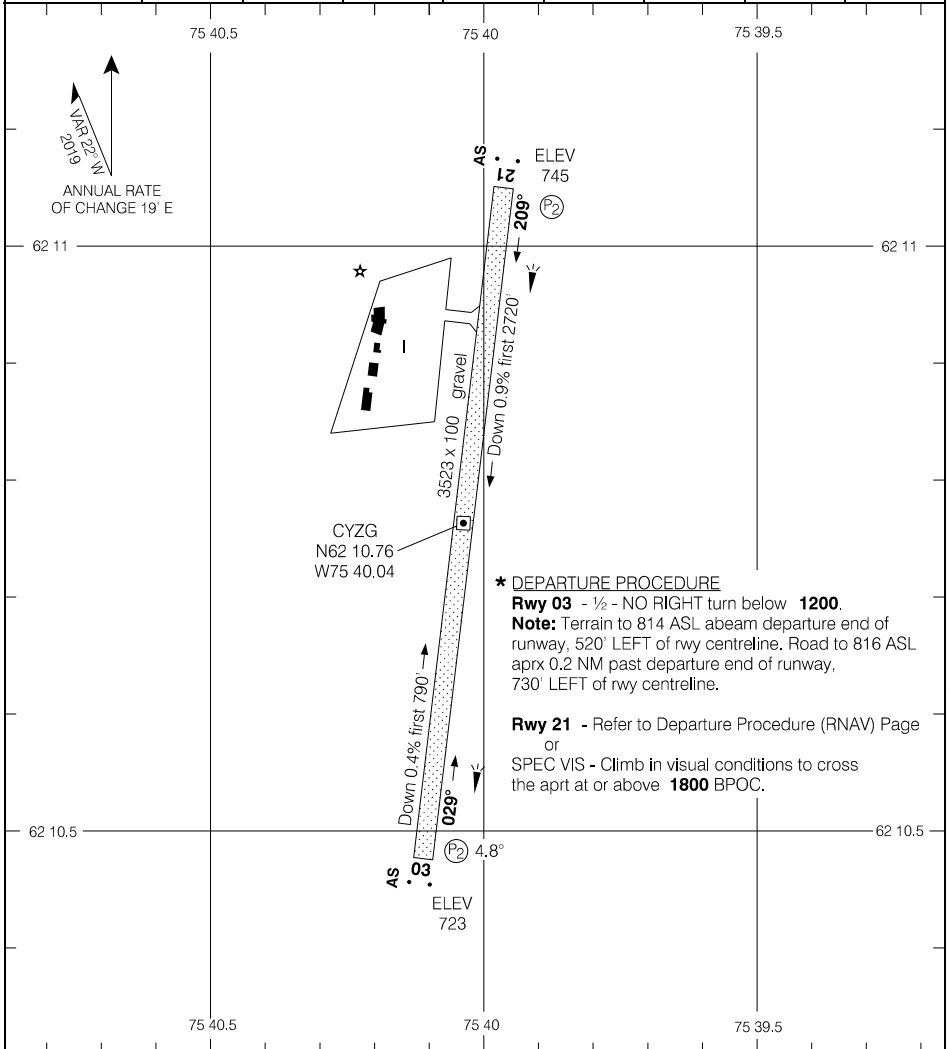
CARTE D'HÉLIPORT

EFF 25 FÉV 21

CSG9

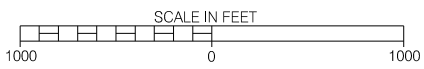
AERODROME CHART

				APRT RADIO - 122.1 TFC - 122.1		RADIO Quebec - 126.7 <b>DRGO</b>	
DECL	DISTS	03	21				
TORA		3523	3523				
TODA		4507	3523				
ASDA		3523	3523				
LDA		3523	3523				



**\* DEPARTURE PROCEDURE**  
**Rwy 03** - 1/2 - NO RIGHT turn below **1200**.  
**Note:** Terrain to 814 ASL abeam departure end of runway, 520' LEFT of rwy centreline. Road to 816 ASL aprx 0.2 NM past departure end of runway, 730' LEFT of rwy centreline.  
**Rwy 21** - Refer to Departure Procedure (RNAV) Page or SPEC VIS - Climb in visual conditions to cross the aprt at or above **1800** BPOC.

TAKE-OFF MINIMA
Rwys 03, 21: *



Source of Canadian Civil Aeronautical Data: © 2024 NAV CANADA All rights reserved

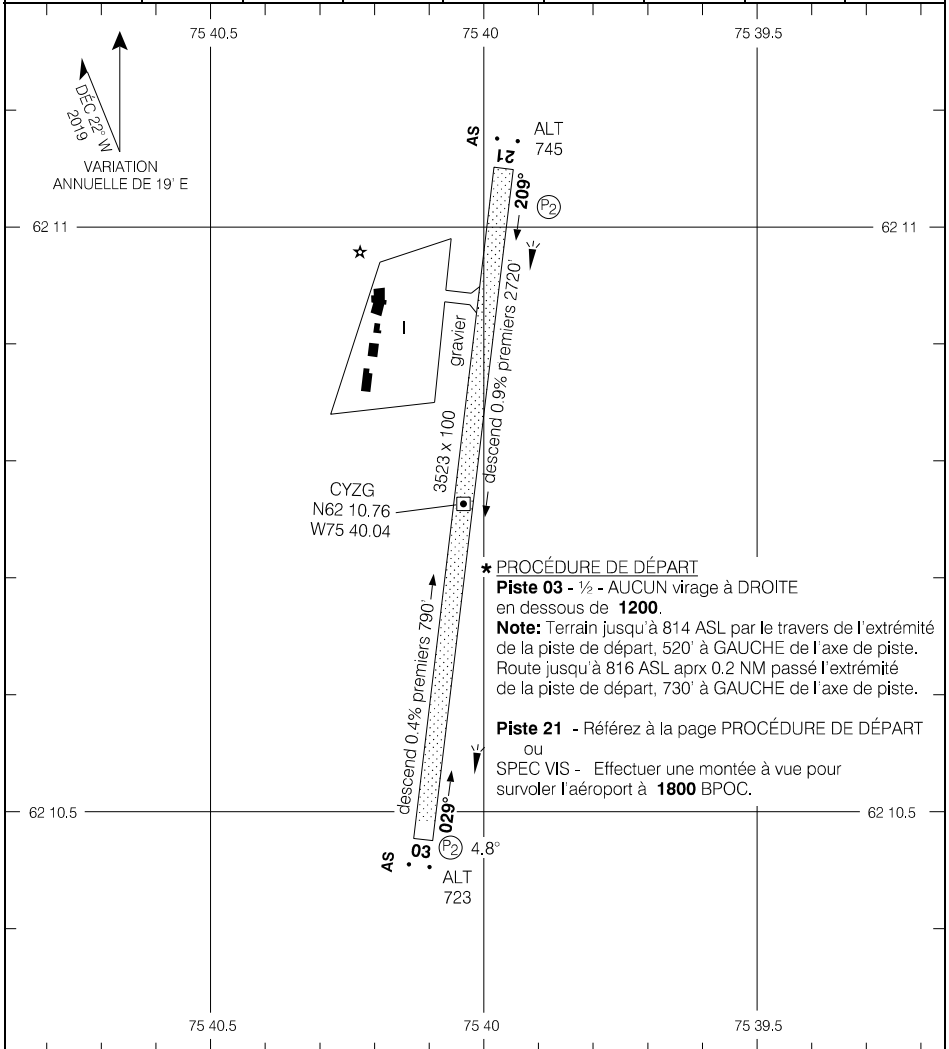
AERODROME CHART

EFF 20 APR 23

CYZG

CARTE D'AÉRODROME

				APRT RADIO - 122.1 TFC - 122.1		RADIO Quebec - 126.7 <b>DRGO</b>	
<b>DIST DÉCLARÉES</b>	<b>03</b>	<b>21</b>					
TORA	3523	3523					
TODA	4507	3523					
ASDA	3523	3523					
LDA	3523	3523					



Source des données aéronautiques civiles pour le Canada : © 2024 NAV CANADA Tous droits réservés

**\* PROCÉDURE DE DÉPART**

**Piste 03** - 1/2 - AUCUN virage à DROITE en dessous de **1200**.  
**Note:** Terrain jusqu'à 814 ASL par le travers de l'extrémité de la piste de départ, 520' à GAUCHE de l'axe de piste. Route jusqu'à 816 ASL aprx 0.2 NM passé l'extrémité de la piste de départ, 730' à GAUCHE de l'axe de piste.

**Piste 21** - Référez à la page PROCÉDURE DE DÉPART ou SPEC VIS - Effectuer une montée à vue pour survoler l'aéroport à **1800** BPOC.

MINIMUM DE DÉCOLLAGE

Pistes 03, 21: \*

ÉCHELLE EN PIEDS

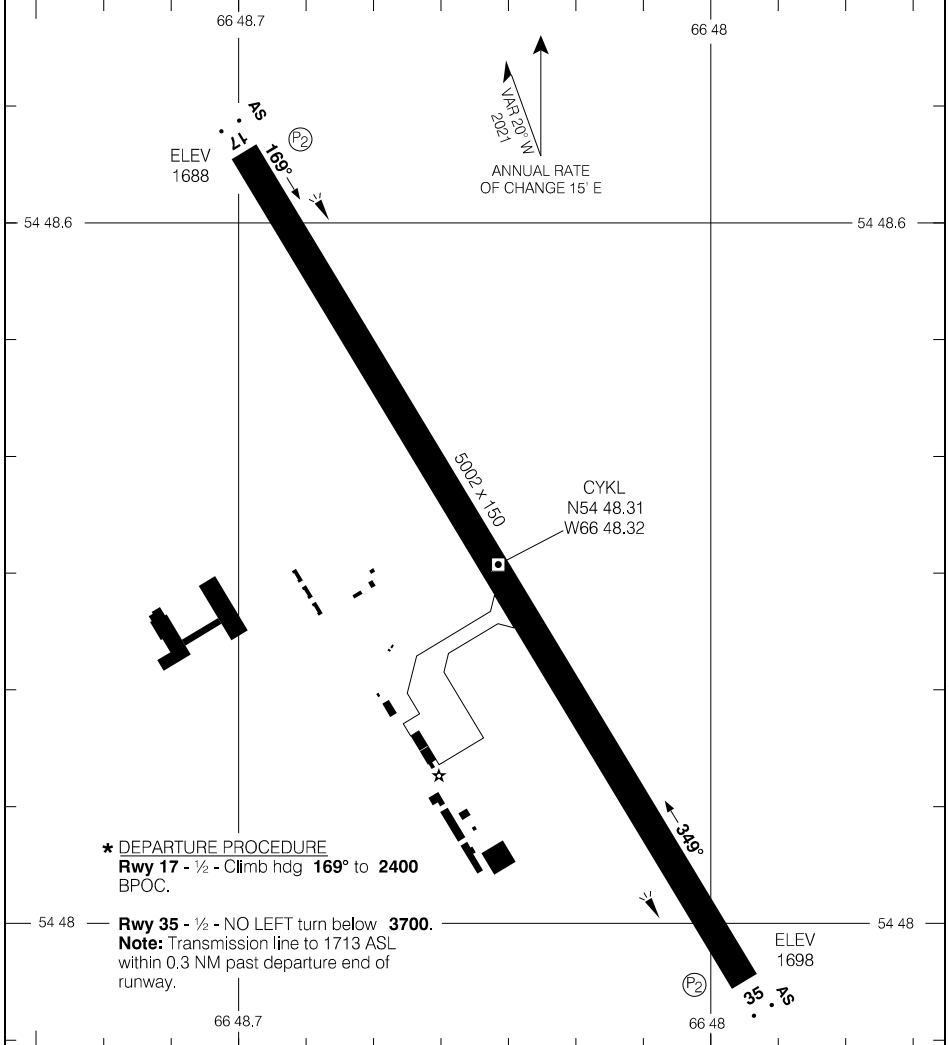
1000 0 1000

CYKL-AD

SCHEFFERVILLE, QC  
CYKL

# AERODROME CHART

AWOS - 124.6 (En) 127.5 (Fr)		TFC - 122.2				RADIO Quebec - 123.47 126.7	
DECL DIST	17	35					
TORA	5002	5002					
TODA	5986	5527					
ASDA	5002	5002					
LDA	5002	5002					



Source of Canadian Civil Aeronautical Data: © 2024 NAV CANADA All rights reserved

TAKE-OFF MINIMA	SCALE IN FEET
Rwys 17; 35: *	1000 0 1000

# AERODROME CHART

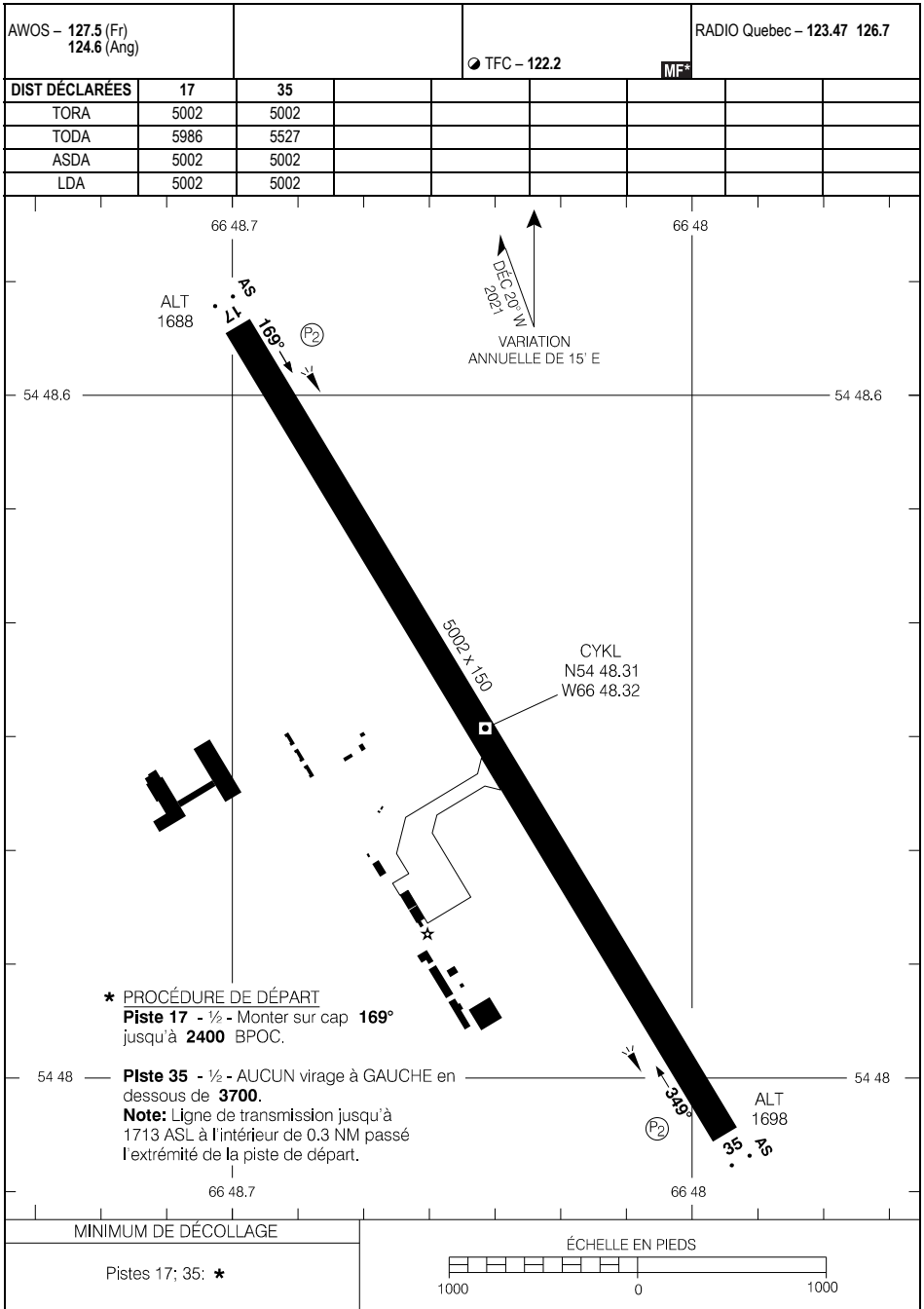
EFF 27 JAN 22

CYKL

CYKL-AD



CARTE D'AÉRODROME



Source des données aéronautiques civiles pour le Canada : © 2024 NAV CANADA Tous droits réservés

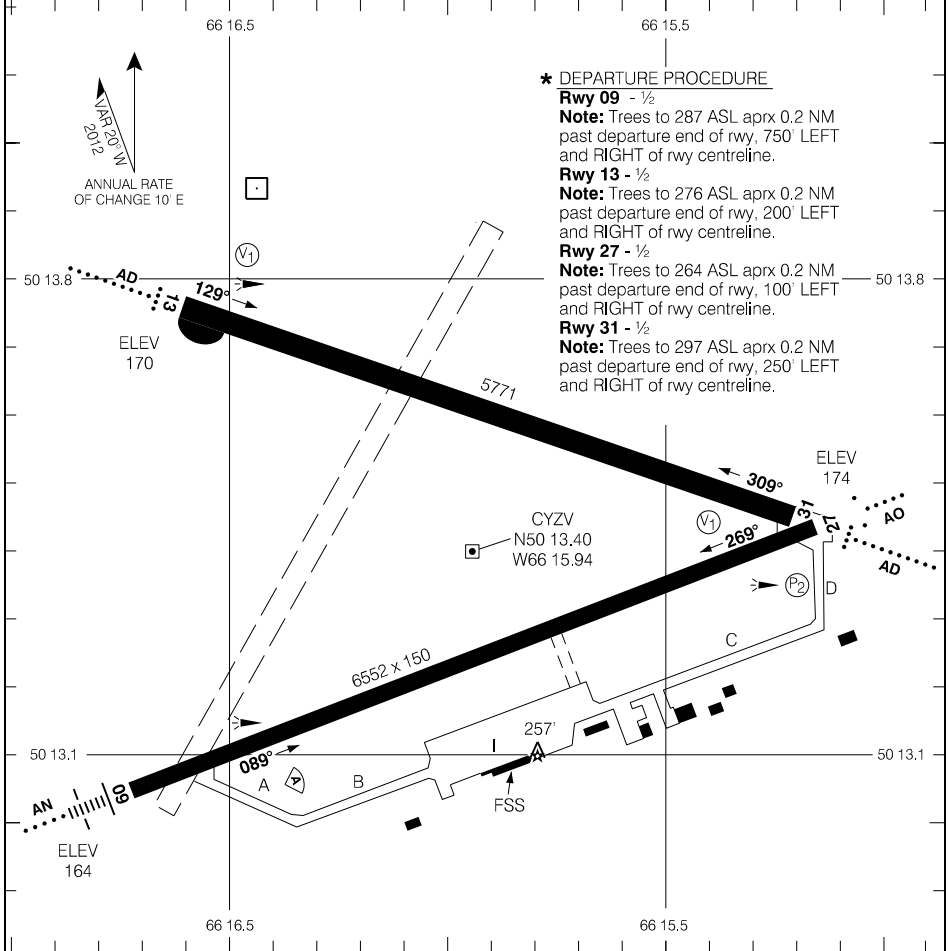
CARTE D'AÉRODROME

EFF 27 JAN 22

CYKL

AERODROME CHART

		RADIO - 118.1				CTR Montreal - 135.55 381.9 RADIO Quebec - 123.27	
		MF					
DECL DIST	09	27	13	31			
TORA	6552	6552	5771	5771			
TODA	7536	7536	6755	6755			
ASDA	6552	6552	5771	5771			
LDA	6552	6552	5771	5771			



Source of Canadian Civil Aeronautical Data: © 2024 NAV CANADA All rights reserved

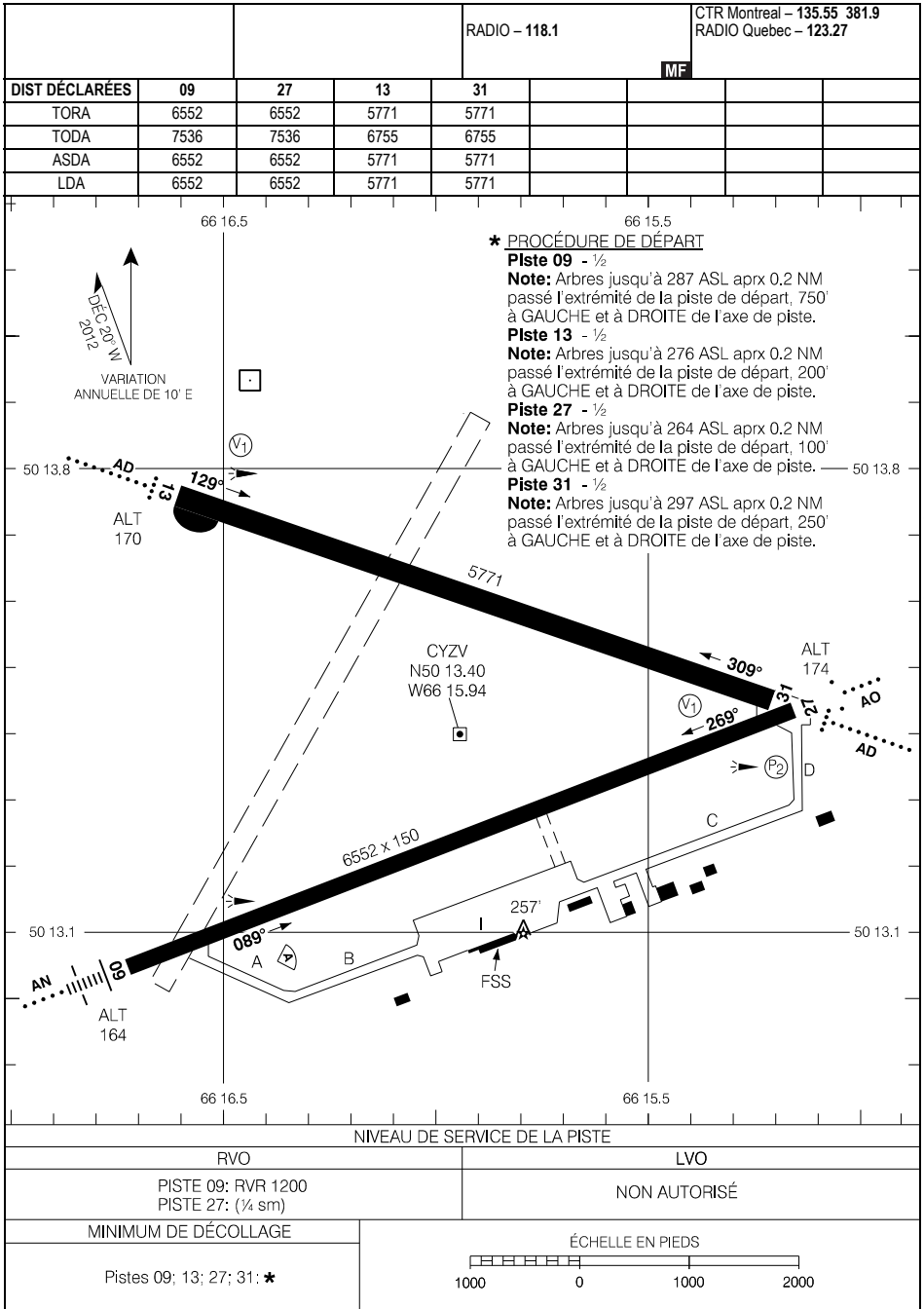
RUNWAY LEVEL OF SERVICE	
RVO	LVO
RWY 09: RVR 1200 RWY 27: (1/4 sm)	NOT AUTHORIZED
TAKE-OFF MINIMA	
Rwys 09; 13; 27; 31: *	SCALE IN FEET 1000 0 1000 2000

AERODROME CHART

EFF 30 NOV 23

CYZV

CARTE D'AÉRODROME



Source des données aéronautiques civiles pour le Canada : © 2024 NAV CANADA Tous droits réservés

CARTE D'AÉRODROME

EFF 30 NOV 23

CYZV

## PARKING AREAS (PROCEDURES)

Parking spaces	Maximum wingspan (metres)	Maximum length (metres)	Restrictions	Largest aircraft allowed	Other aircraft allowed
<b>RESERVED GATES</b>					
1, 2, 3, 4	28.4	32.8	<ul style="list-style-type: none"> <li>Nose southwest</li> <li>Mandatory pushback</li> <li>Screened passengers primarily at parking spaces 1, 2 and 3</li> <li>Screened or unscreened passengers at parking space 4</li> <li>If aircraft at parking space 2, then parking space 1B is closed</li> </ul>	DHC-8-Q400	DHC-8-300 Saab 340 B1900C B1900D
5	17.7	17.7	<ul style="list-style-type: none"> <li>Nose southwest</li> <li>Mandatory pushback</li> <li>Screened or unscreened passengers</li> </ul>	B1900	B1900C B1900D
1A	35.8	39.5	<ul style="list-style-type: none"> <li>Screened passengers only</li> <li>Arrival by twy A and B</li> <li>Mandatory pushback</li> </ul>	B737-800	All B737
1B	35.8	39.5	<ul style="list-style-type: none"> <li>No aircraft allowed at aircraft parking space 2</li> <li>Screened passengers only</li> <li>Arrival by twy C and D</li> <li>Mandatory pushback</li> </ul>	B737-800	All B737
<b>EAST PARKING - General Aviation CTC OPR 418-962-8211</b>					
6, 8	17.7	17.7	<ul style="list-style-type: none"> <li>Nose to east or west with a preference facing west to facilitate pedestrian walking path</li> </ul>	B1900D	King Air B200 B1900C C550
7	27.5	25.7	<ul style="list-style-type: none"> <li>Nose to east or west with a preference facing west to facilitate pedestrian walking path</li> </ul>	DHC-8-300	
9	27.5	25.7	<ul style="list-style-type: none"> <li>Nose to east or west with a preference facing west to facilitate pedestrian walking path</li> <li>Priority for Medevac at parking space</li> </ul>	DHC-8-300	DHC-8-200 B1900D Challenger 605
10	17	18	<ul style="list-style-type: none"> <li>Nose to east or west with a preference facing west to facilitate pedestrian walking path</li> </ul>	B1900C	King Air B200
12	17	18	<ul style="list-style-type: none"> <li>Nose to west</li> </ul>	B1900C	King Air B200

Source of Canadian Civil Aeronautical Data: © 2024 NAV CANADA All rights reserved

## PARKING AREAS (PROCEDURES)

CYZV

## PARKING AREAS (PROCEDURES)

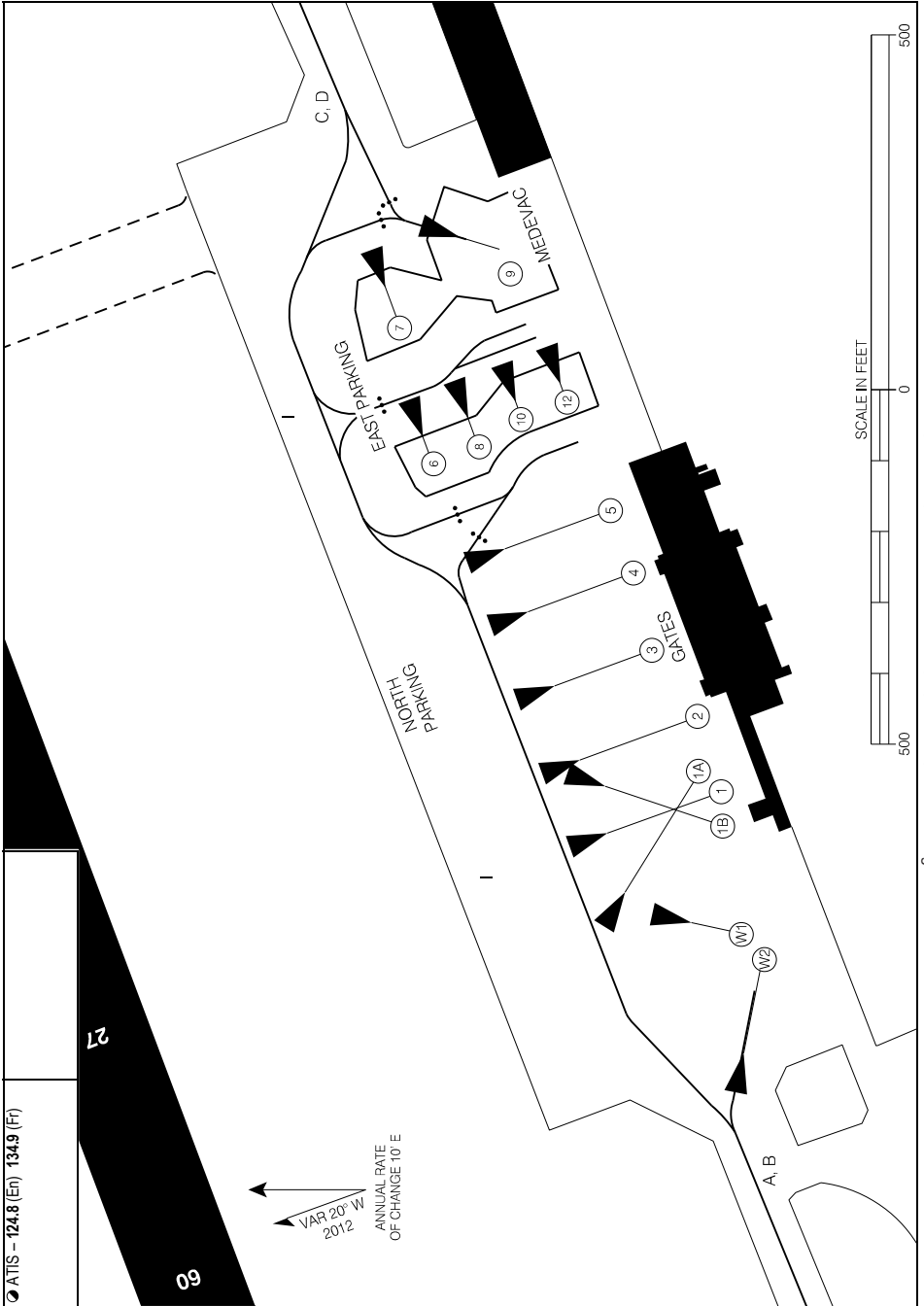
Parking spaces	Maximum wingspan (metres)	Maximum length (metres)	Restrictions	Largest aircraft allowed	Other aircraft allowed
WEST PARKING					
W1	40.4	34.4	<ul style="list-style-type: none"> <li>Power out is permitted for 737 only when parking spaces W2, 1, 1A and 1B are unoccupied</li> <li>Power out is permitted for propeller when parking space W2 is unoccupied</li> </ul>	B737-300	DHC-8-Q400 B1900
W2	40.4	34.4	<ul style="list-style-type: none"> <li>Reserved to C130 Hercules</li> <li>Power out is permitted when parking space W1 is unoccupied</li> </ul>	B737-800	C130 Hercules DHC-8-Q400
NORTH PARKING - General Aviation CTC OPR 418-962-8211					
Other parking spaces available in self-service Possible up to DHC-8-300 when parked at a 45° angle				DHC-8-300	

**Notes:**

- The movement guide line on the main apron is restricted to aircraft with wingspan of 36 m or less;
- The Hercules is not permitted on twy C and D; after landing on rwy 09, backtrack to twy A;
- If impossible to park according to marking, because operational constraints (wind etc.), use the NORTH parking (GENERAL AVIATION);
- North parking (GENERAL AVIATION) limited to the aircraft whose tail does not exceed:
  - 17 m when the tail is on the edge of the traffic area, or
  - 12 m when the tail is parked along the edge of the apron.

**ATTENTION:** Parking inside the perimeter only (white full lines) in order not to infringe the zoning of the runway, the taxiway or the parking spaces.

PARKING AREAS



Source of Canadian Civil Aeronautical Data: © 2024 NAV CANADA All rights reserved

ATIS - 124.8 (En) 134.9 (Fr)

PARKING AREAS

EFF 30 NOV 23

CYZV

## AIRES DE STATIONNEMENT (PROCÉDURES)

Postes de stationnement	Envergure maximale (mètre)	Longueur maximale (mètre)	Restrictions	Plus gros appareil permis	Autres appareils permis
<b>BARRIÈRES RÉSERVÉES</b>					
1, 2, 3, 4	28,4	32,8	<ul style="list-style-type: none"> <li>• Nez sud-ouest</li> <li>• Refoulement obligatoire</li> <li>• Passagers fouillés principalement aux postes 1, 2 et 3</li> <li>• Passagers fouillés ou non fouillés au poste 4</li> <li>• Si appareil au poste 2 alors poste 1B fermé</li> </ul>	DHC-8-Q400	DHC-8-300 Saab 340 B1900C B1900D
5	17,7	17,7	<ul style="list-style-type: none"> <li>• Nez sud-ouest</li> <li>• Refoulement obligatoire</li> <li>• Passagers fouillés ou non fouillés</li> </ul>	B1900	B1900C B1900D
1A	35,8	39,5	<ul style="list-style-type: none"> <li>• Passagers fouillés seulement</li> <li>• Arrivée par twy A et B</li> <li>• Refoulement obligatoire</li> </ul>	B737-800	Tous les B737
1B	35,8	39,5	<ul style="list-style-type: none"> <li>• Aucun appareil autorisé au poste de stationnement 2</li> <li>• Passagers fouillés seulement</li> <li>• Arrivée par twy C et D</li> <li>• Refoulement obligatoire</li> </ul>	B737-800	Tous les B737
<b>STATIONNEMENT EST - Aviation Générale - Pour réservation appeler EXP 418-962-8211</b>					
6, 8	17,7	17,7	<ul style="list-style-type: none"> <li>• Nez à l'est ou à l'ouest</li> <li>• Préférentiel nez à l'ouest pour le cheminement piétonnier</li> </ul>	B1900D	King Air B200 B1900C C550
7	27,5	25,7	<ul style="list-style-type: none"> <li>• Nez à l'est ou à l'ouest</li> <li>• Préférentiel nez à l'ouest pour le cheminement piétonnier</li> </ul>	DHC-8-300	
9	27,5	25,7	<ul style="list-style-type: none"> <li>• Nez à l'est ou à l'ouest</li> <li>• Préférentiel nez à l'ouest pour le cheminement piétonnier</li> <li>• Priorité au Medevac</li> </ul>	DHC-8-300	DHC-8-200 B1900D Challenger 605
10	17	18	<ul style="list-style-type: none"> <li>• Nez à l'est ou à l'ouest</li> <li>• Préférentiel nez à l'ouest pour le cheminement piétonnier</li> </ul>	B1900C	King Air B200
12	17	18	<ul style="list-style-type: none"> <li>• Nez à l'ouest</li> </ul>	B1900C	King Air B200

Source des données aéronautiques civiles pour le Canada : © 2024 NAV CANADA Tous droits réservés

## AIRES DE STATIONNEMENT (PROCÉDURES)

CYZV

## AIRES DE STATIONNEMENT (PROCÉDURES)

Postes de stationnement	Envergure maximale (mètre)	Longueur maximale (mètre)	Restrictions	Plus gros appareil permis	Autres appareils permis
STATIONNEMENT OUEST					
W1	40,4	34,4	<ul style="list-style-type: none"> <li>Sortie sur pouvoir autorisé (power out) pour les B737 seulement si les postes W2, 1, 1A et 1B sont inoccupés</li> <li>Sortie sur pouvoir autorisé (power out) pour les aéronefs à hélices si le poste W2 est inoccupé</li> </ul>	B737-300	DHC-8-Q400 B1900
W2	40,4	34,4	<ul style="list-style-type: none"> <li>Réservé à C130 Hercules</li> <li>Sortie sur pouvoir autorisé (power out) si le poste W1 est inoccupé</li> </ul>	B737-800	C130 Hercules DHC-8-Q400
STATIONNEMENT NORD - Aviation Générale CTC EXP 418-962-8211					
Autres espaces disponibles en libre-service Possible jusqu'à DHC-8-300 lorsque stationné à angle 45°				DHC-8-300	

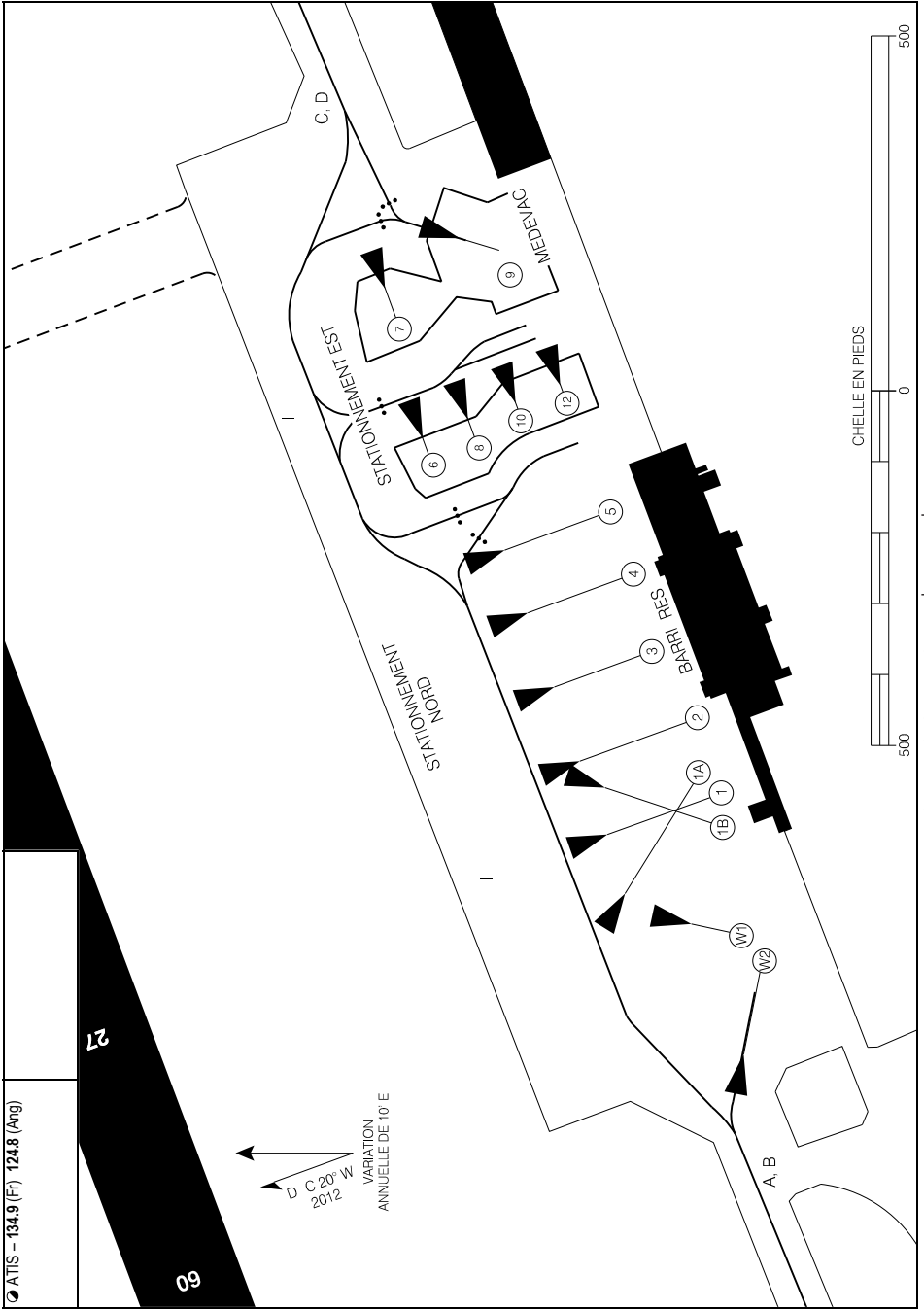
**Notes :**

- La ligne de guidage sur l'aire de trafic principale est restreinte aux appareils de 36 m ou moins d'envergure;
- Le Hercule n'est pas autorisé sur twy C et D; après atterrissage piste 09, circulation à rebours jusqu'au twy A;
- Si impossible de stationner selon le marquage, à cause de contraintes opérationnelles (vent etc.), utiliser le stationnement nord (AVIATION GÉNÉRALE);
- Stationnement nord (AVIATION GÉNÉRALE) restreint aux aéronefs dont l'empennage ne dépasse pas :
  - 17 m lorsque la queue est en bordure de l'aire de trafic, ou
  - 12 m lorsque la queue est stationnée en bordure nord du tablier.

**ATTENTION :** Stationnement à l'intérieur du périmètre (lignes blanches) seulement afin de ne pas enfreindre le zonage de la piste, de la voie de circulation ou les postes de stationnement.



AIRES DE STATIONNEMENT



Source des données aéronautiques civiles pour le Canada : © 2024 NAV CANADA Tous droits réservés

ATIS - 134.9 (Ft) 124.8 (Ang)

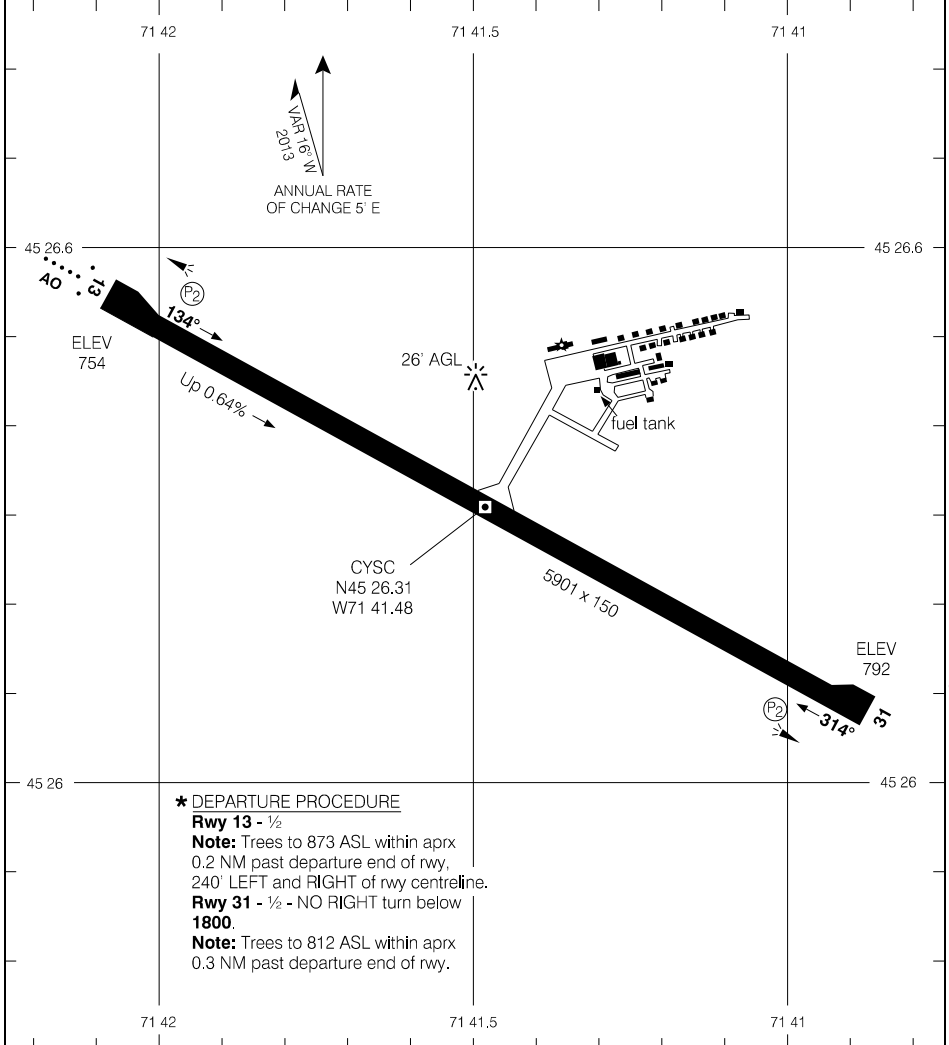
AIRES DE STATIONNEMENT

EFF 30 NOV 23

CYZV

AERODROME CHART

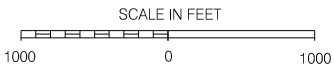
AWOS – 126.25 (En) 128.15 (Fr)		UNICOM – 123.5				CTR Montreal – 132.55	
DECL DIST		13	31				
TORA	5901	5901					
TODA	6885	6885					
ASDA	5901	5901					
LDA	5901	5901					



**★ DEPARTURE PROCEDURE**  
**Rwy 13 - ½**  
**Note:** Trees to 873 ASL within aprx 0.2 NM past departure end of rwy, 240' LEFT and RIGHT of rwy centreline.  
**Rwy 31 - ½ - NO RIGHT turn below 1800.**  
**Note:** Trees to 812 ASL within aprx 0.3 NM past departure end of rwy.

TAKE-OFF MINIMA

Rwys 13; 31: ★



Source of Canadian Civil Aeronautical Data: © 2024 NAV CANADA All rights reserved

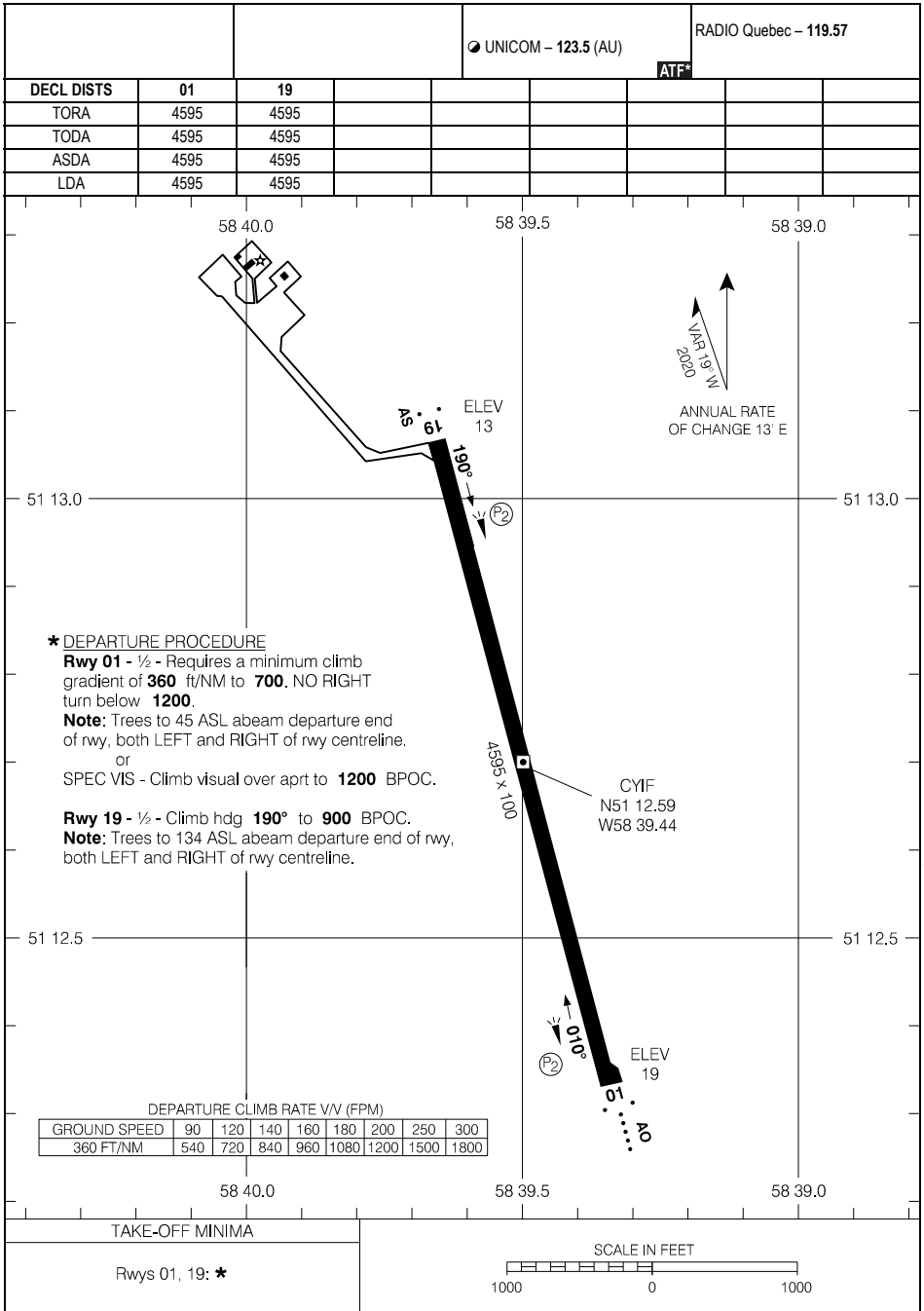
AERODROME CHART

EFF 21 MAR 24

CYSC



AERODROME CHART



**\* DEPARTURE PROCEDURE**

**Rwy 01 - ½** - Requires a minimum climb gradient of **360** ft/NM to **700**. NO RIGHT turn below **1200**.

**Note:** Trees to 45 ASL abeam departure end of rwy, both LEFT and RIGHT of rwy centreline.

or  
SPEC VIS - Climb visual over apt to **1200** BPOC.

**Rwy 19 - ½** - Climb hdg **190°** to **900** BPOC.

**Note:** Trees to 134 ASL abeam departure end of rwy, both LEFT and RIGHT of rwy centreline.

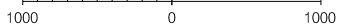
DEPARTURE CLIMB RATE V/V (FPM)

GROUND SPEED	90	120	140	160	180	200	250	300
360 FT/NM	540	720	840	960	1080	1200	1500	1800

TAKE-OFF MINIMA

Rwys 01, 19: \*

SCALE IN FEET

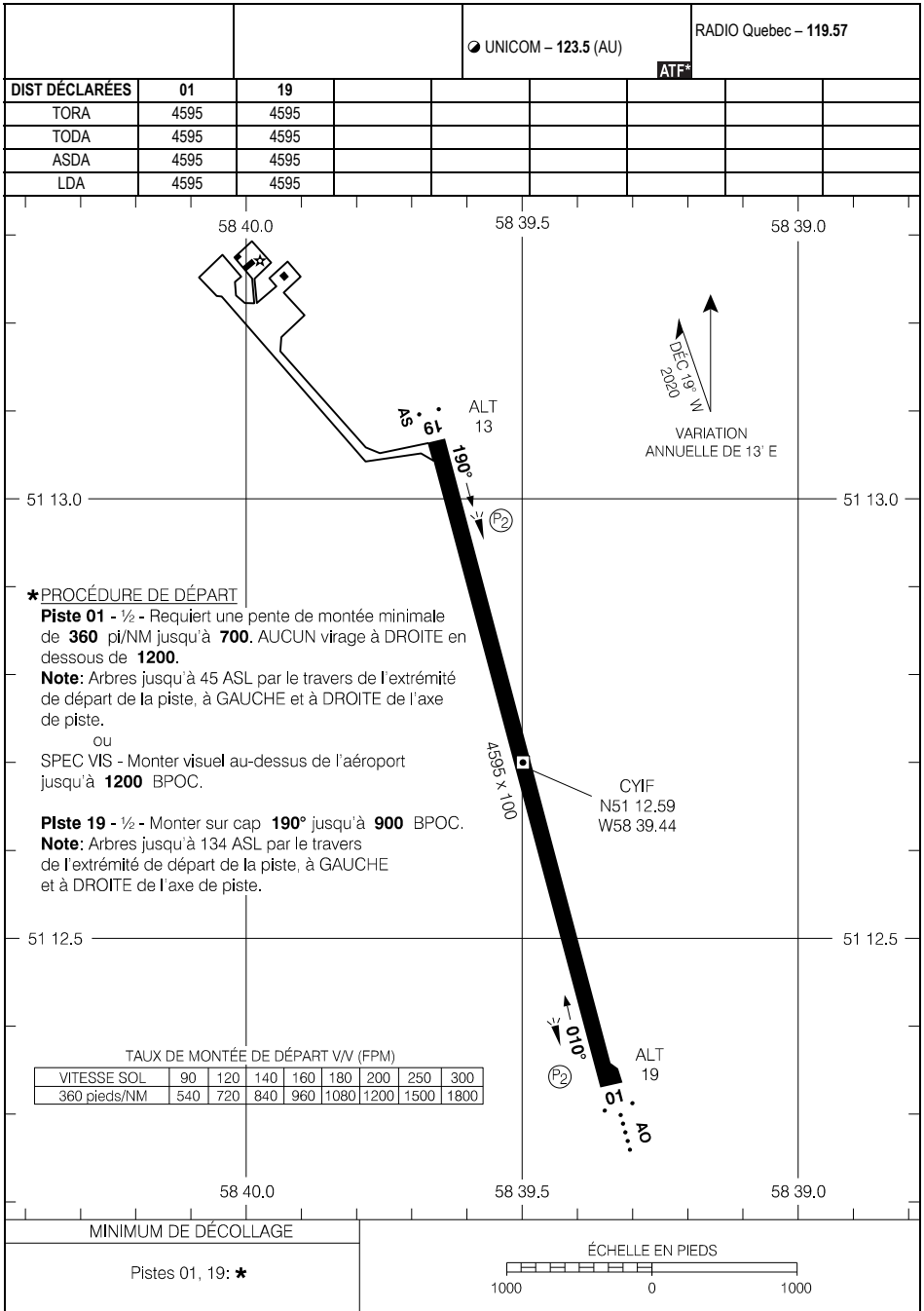


AERODROME CHART

EFF 10 SEP 20

CYIF

CARTE D'AÉRODROME



**\* PROCÉDURE DE DÉPART**

**Piste 01** - ½ - Requiert une pente de montée minimale de **360** pi/NM jusqu'à **700**. AUCUN virage à DROITE en dessous de **1200**.

**Note:** Arbres jusqu'à 45 ASL par le travers de l'extrémité de départ de la piste, à GAUCHE et à DROITE de l'axe de piste.

ou  
SPEC VIS - Monter visuel au-dessus de l'aéroport jusqu'à **1200** BPOC.

**Piste 19** - ½ - Monter sur cap **190°** jusqu'à **900** BPOC.

**Note:** Arbres jusqu'à 134 ASL par le travers de l'extrémité de départ de la piste, à GAUCHE et à DROITE de l'axe de piste.

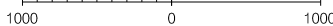
TAUX DE MONTÉE DE DÉPART VV (FPM)

VITESSE SOL	90	120	140	160	180	200	250	300
360 pieds/NM	540	720	840	960	1080	1200	1500	1800

MINIMUM DE DÉCOLLAGE

Pistes 01, 19: \*

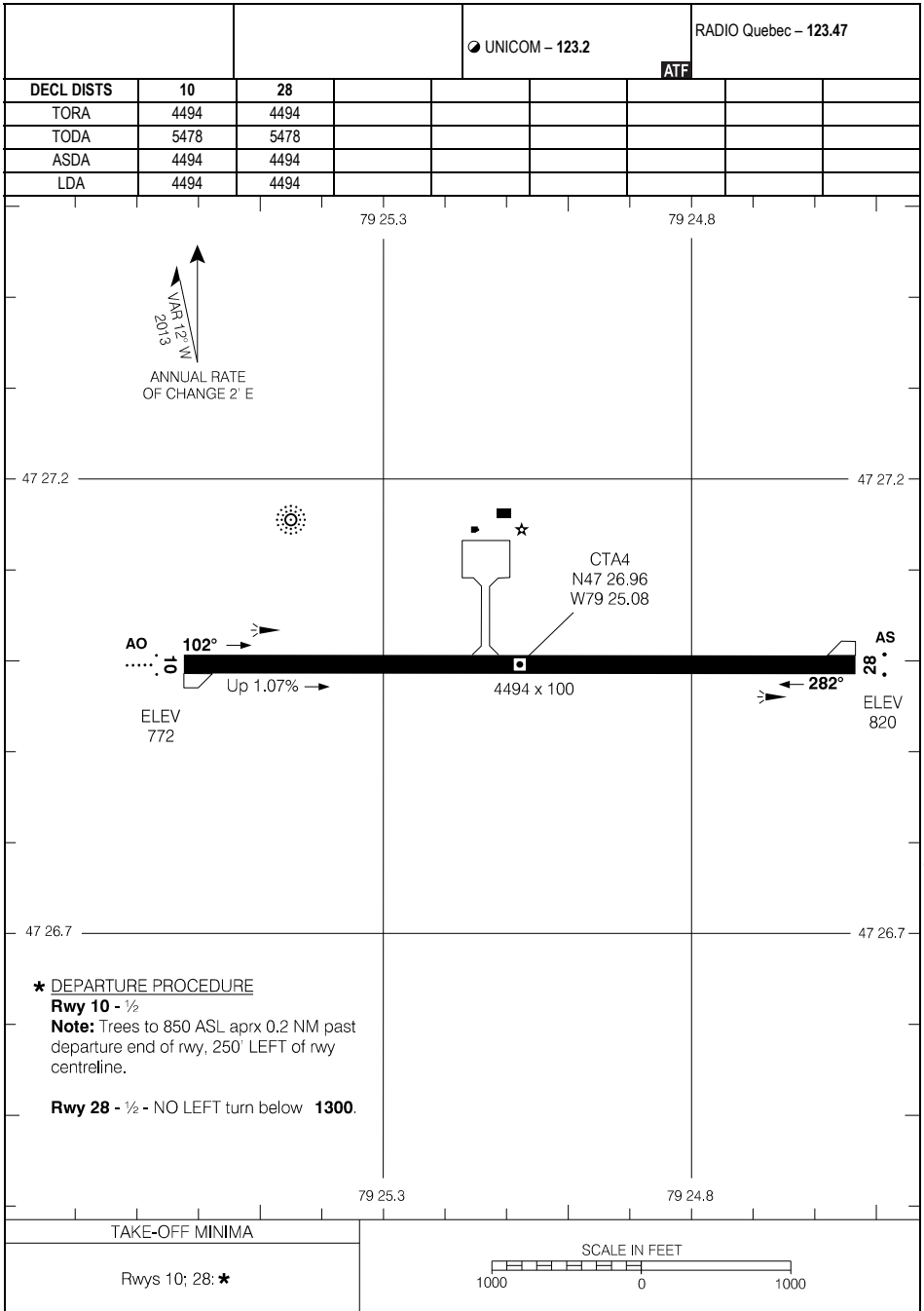
ÉCHELLE EN PIEDS



CARTE D'AÉRODROME

CYIF

AERODROME CHART



AERODROME CHART

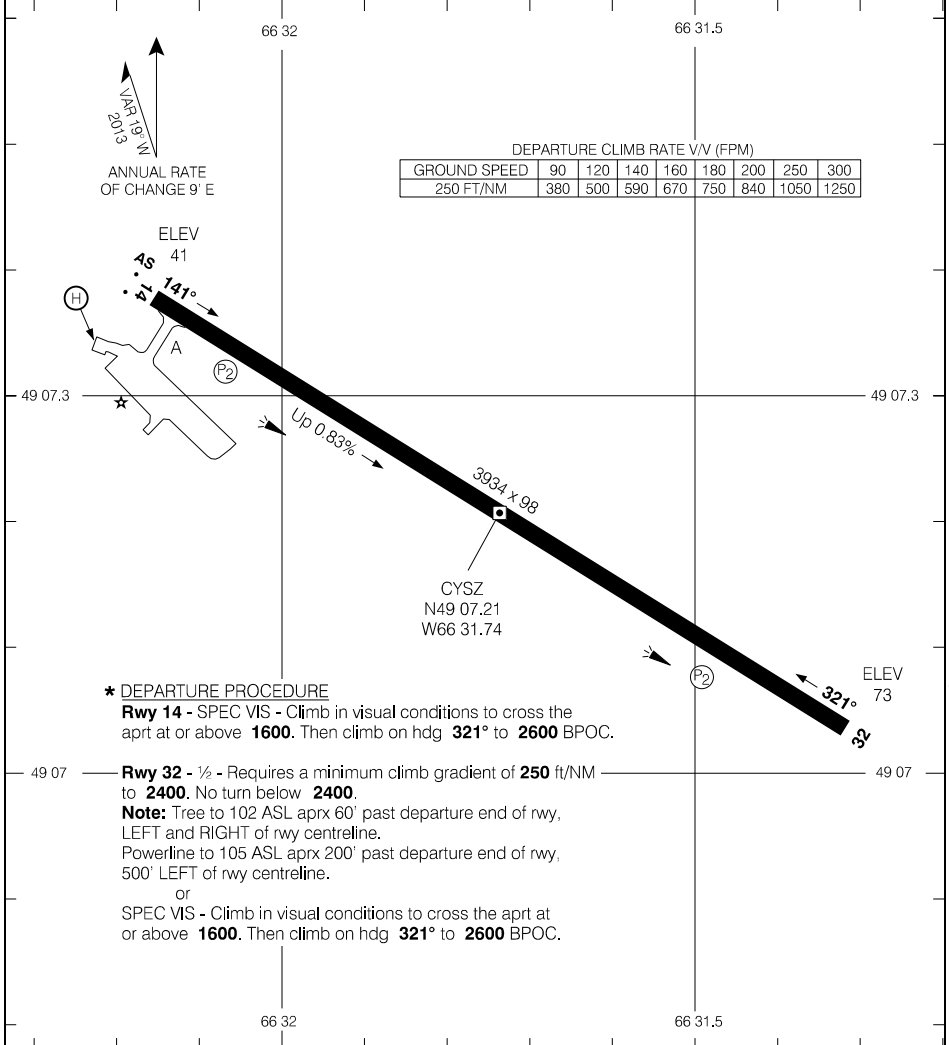
EFF 23 FEB 23

CTA4



AERODROME CHART

AUTO - 122.02				CTR Montreal - 134.65 227.2	
				TFC - 122.8	ATF
DECL	DISTS	14	32		
TORA		3934	3934		
TODA		3934	3934		
ASDA		3934	3934		
LDA		3934	3934		



Source of Canadian Civil Aeronautical Data: © 2024 NAV CANADA All rights reserved

TAKE-OFF MINIMA	SCALE IN FEET
Rwys 14; 32: *	1000 0 1000

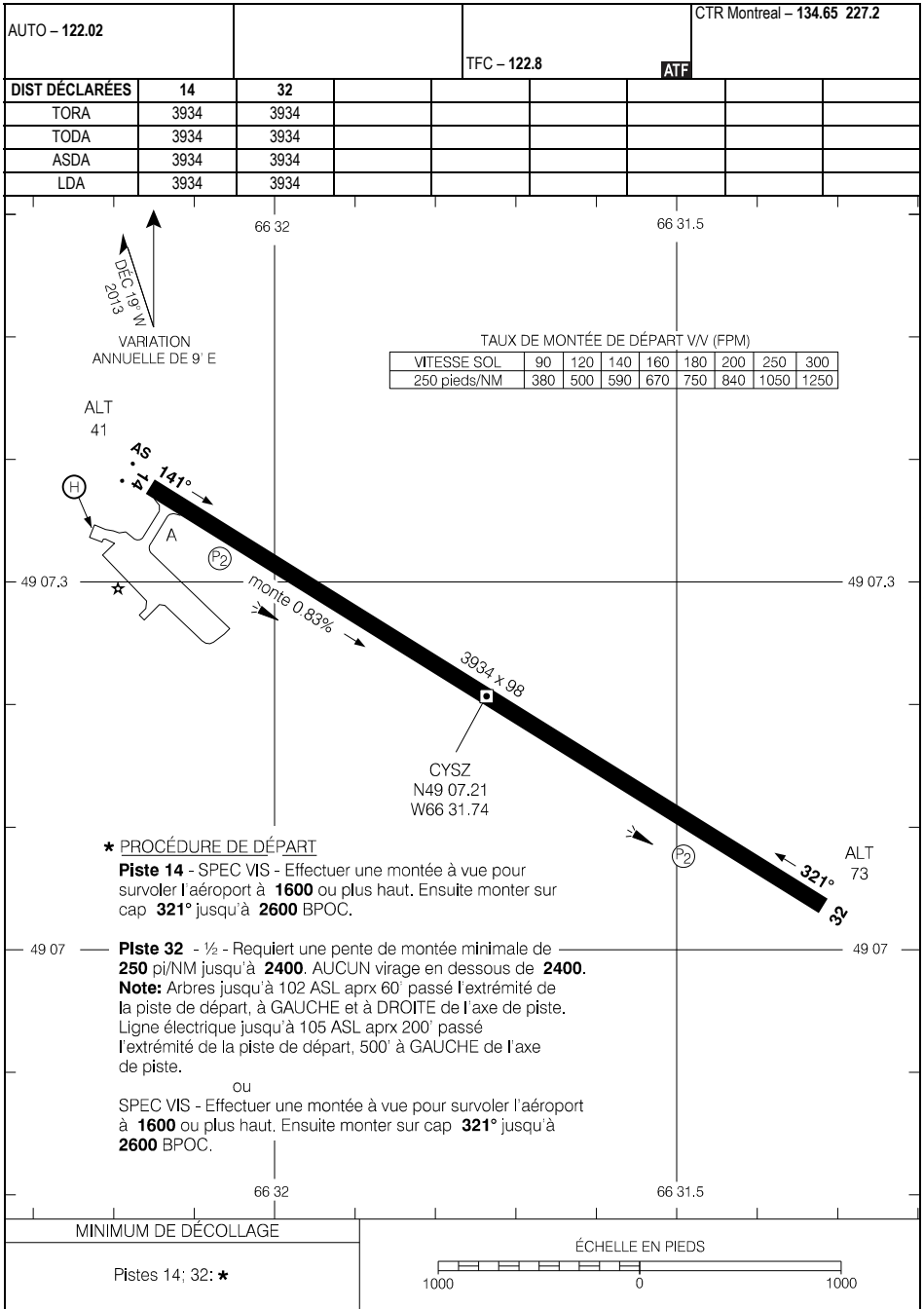
AERODROME CHART

EFF 20 APR 23

CYSZ



CARTE D'AÉRODROME



Source des données aéronautiques civiles pour le Canada : © 2024 NAV CANADA Tous droits réservés


CARTE D'AÉRODROME

EFF 20 AVR 23

CYSZ



CARTE D'AÉRODROME



Source des données aéronautiques civiles pour le Canada : © 2024 NAV CANADA Tous droits réservés

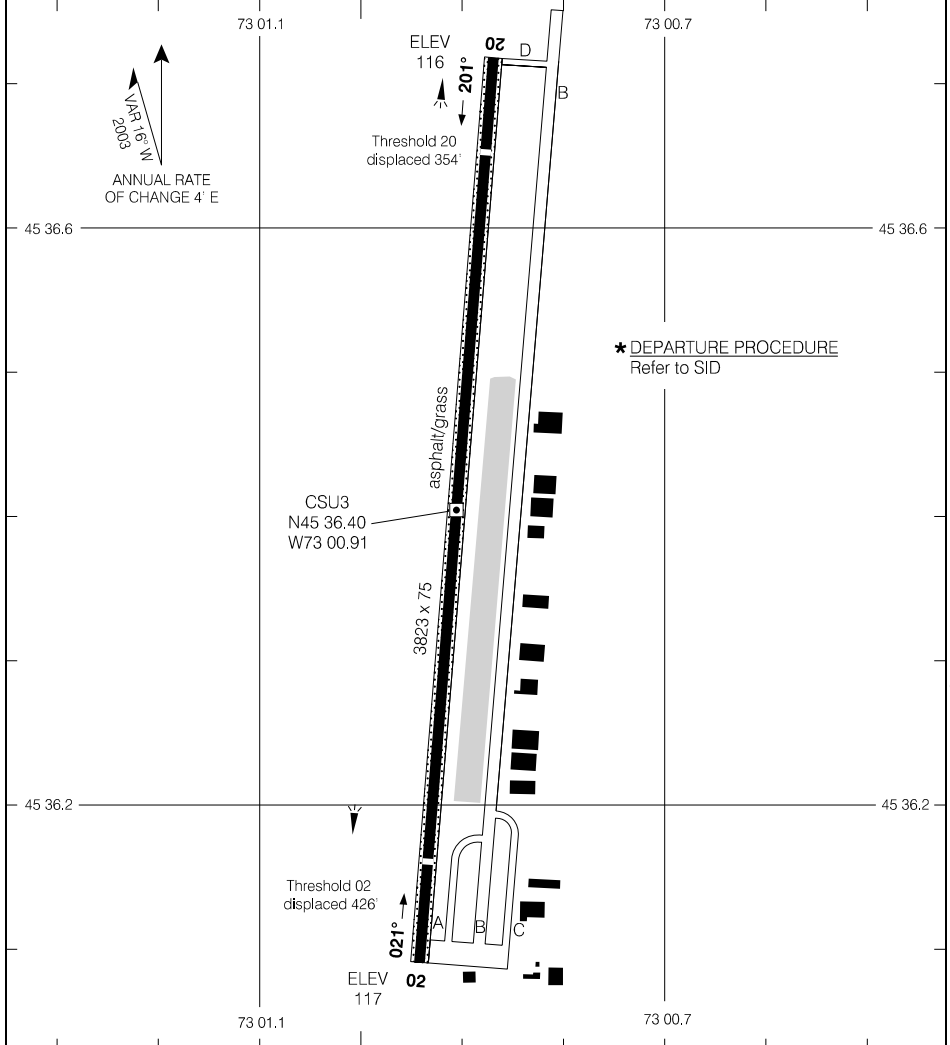
CARTE D'AÉRODROME

EFF 15 JUIN 23

CYSG

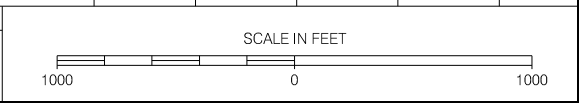
AERODROME CHART

				CTR Montreal - 132.35	
				TFC - 123.2	MF
<b>DECL DIST</b>	<b>02</b>	<b>20</b>			
TORA	3823	3823			
TODA	3823	3823			
ASDA	3823	3823			
LDA	3397	3469			



Source of Canadian Civil Aeronautical Data: © 2024 NAV CANADA All rights reserved

TAKE-OFF MINIMA
Rwys 02; 20: *

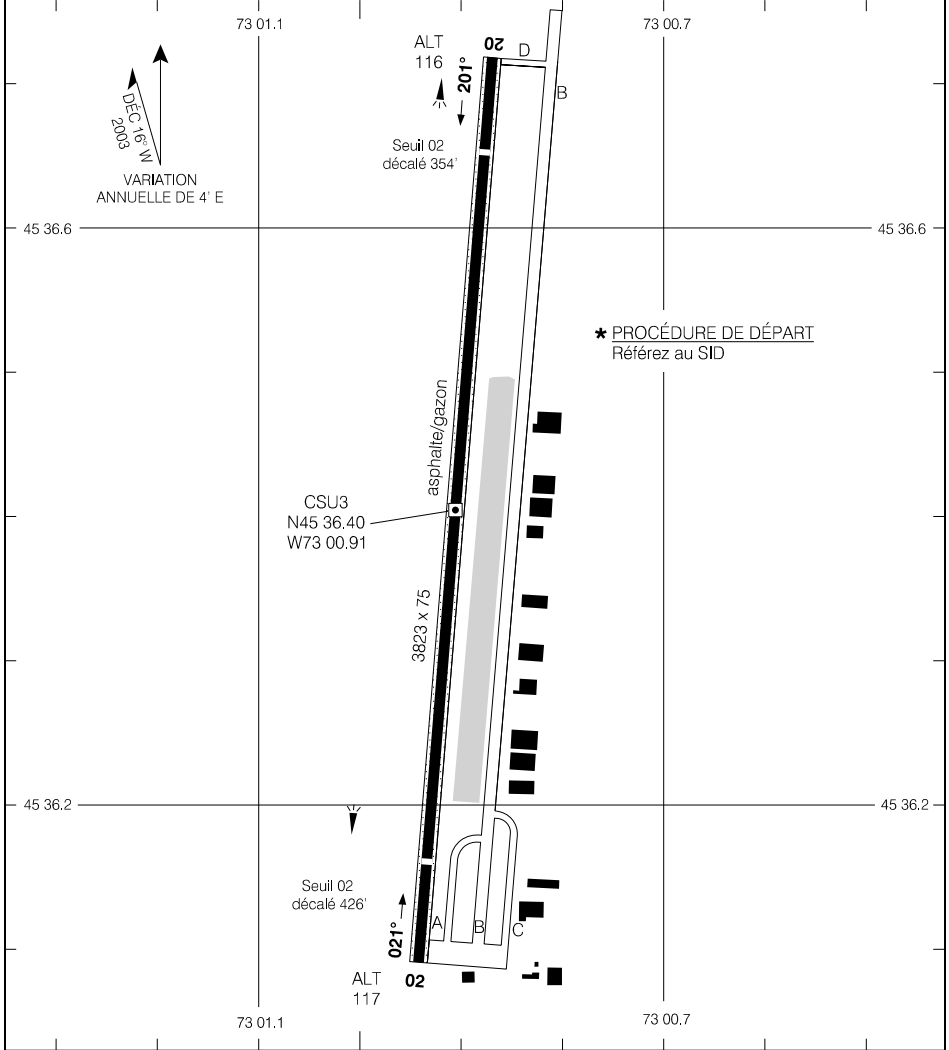


AERODROME CHART

CSU3

CARTE D'AÉRODROME

				CTR Montreal - 132.35	
				TFC - 123.2	MF
<b>DIST DÉCLARÉES</b>	<b>02</b>	<b>20</b>			
TORA	3823	3823			
TODA	3823	3823			
ASDA	3823	3823			
LDA	3397	3469			



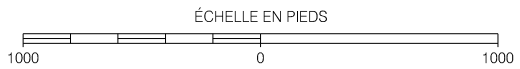
Source des données aéronautiques civiles pour le Canada : © 2024 NAV CANADA Tous droits réservés

\* PROCÉDURE DE DÉPART  
Référez au SID

CSU3  
N45 36.40  
W73 00.91

MINIMUM DE DÉCOLLAGE

Pistes 02: 20: \*



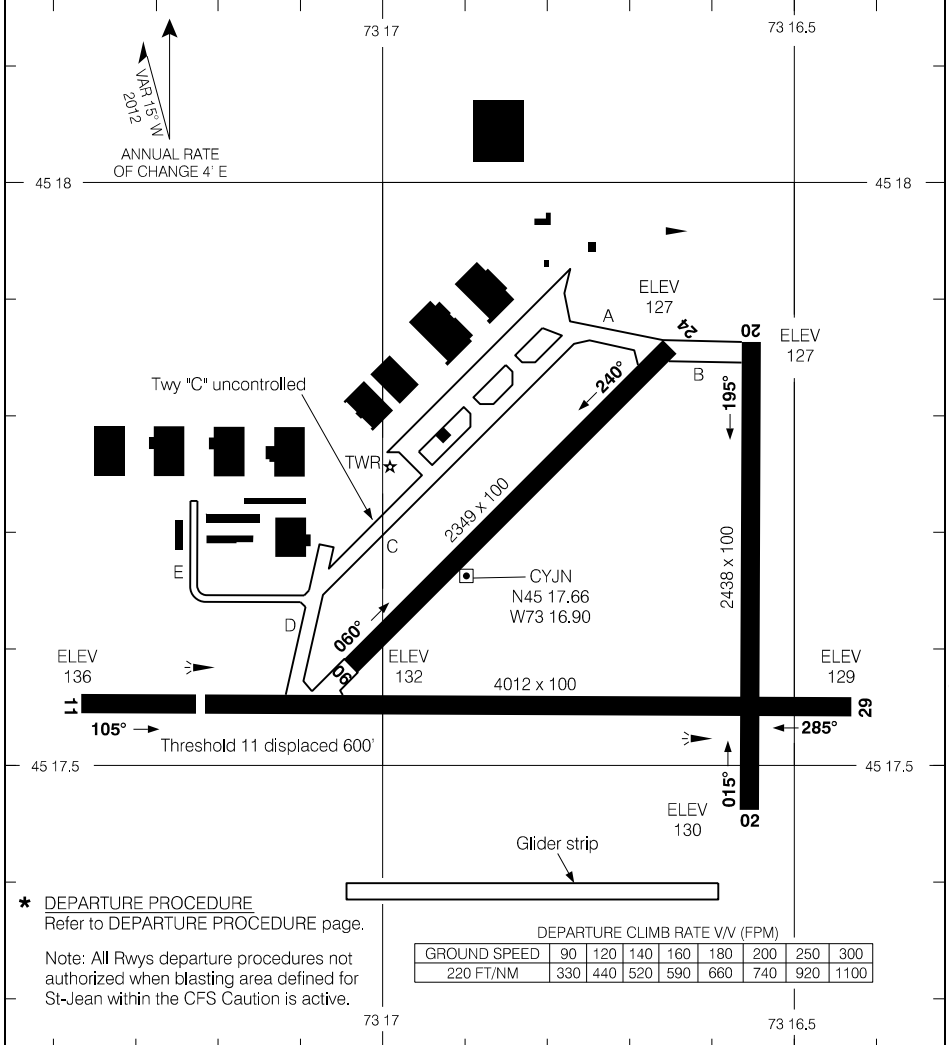
CARTE D'AÉRODROME

EFF 2 DÉC 21

CSU3

AERODROME CHART

		● GND - 121.7				● TWR - 118.2		TML Montreal - 125.15 268.3			
						● TFC - 118.2		● ATF			
DECL	DISTS	02	20	06	24	11	29				
TORA		2438	2438	2349	2349	4012	4012				
TODA		3088	3422	3333	3333	4262	4287				
ASDA		2438	2438	2349	2349	4012	4012				
LDA		2438	2438	2349	2349	3412	4012				



Source of Canadian Civil Aeronautical Data: © 2024 NAV CANADA All rights reserved

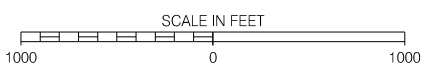
**\* DEPARTURE PROCEDURE**  
Refer to DEPARTURE PROCEDURE page.  
Note: All Rwy's departure procedures not authorized when blasting area defined for St-Jean within the CFS Caution is active.

DEPARTURE CLIMB RATE VV (FPM)

GROUND SPEED	90	120	140	160	180	200	250	300
220 FT/NM	330	440	520	590	660	740	920	1100

TAKE-OFF MINIMA

Rwys 02, 06, 11, 20, 24, 29 \*



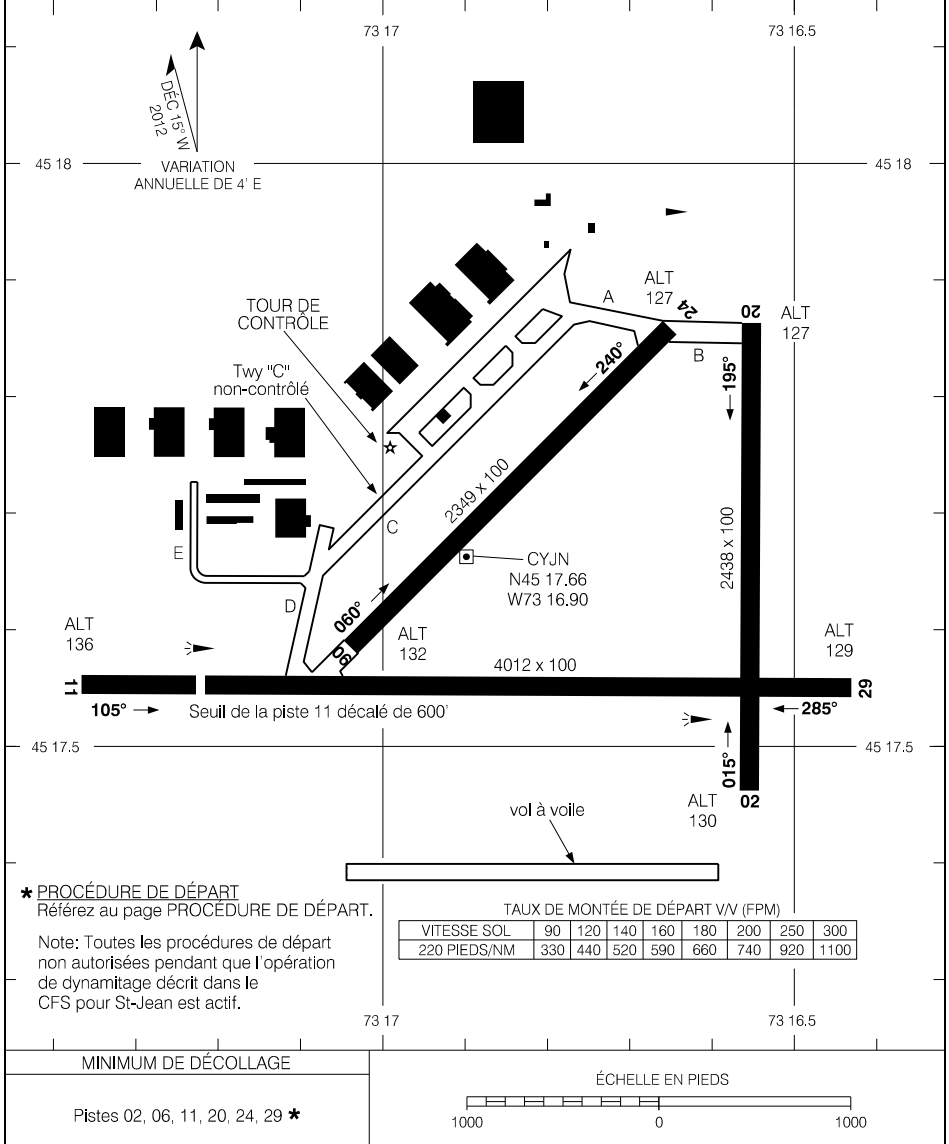
AERODROME CHART

EFF 10 OCT 19

CYJN

CARTE D'AÉRODROME

	● GND – 121.7		● TWR – 118.2		● TML Montreal – 125.15 268.3	
			● TFC – 118.2		● ATF	
DIST DÉCLARÉES	02	20	06	24	11	29
TORA	2438	2438	2349	2349	4012	4012
TODA	3088	3422	3333	3333	4262	4287
ASDA	2438	2438	2349	2349	4012	4012
LDA	2438	2438	2349	2349	3412	4012



Source des données aéronautiques civiles pour le Canada : © 2024 NAV CANADA Tous droits réservés

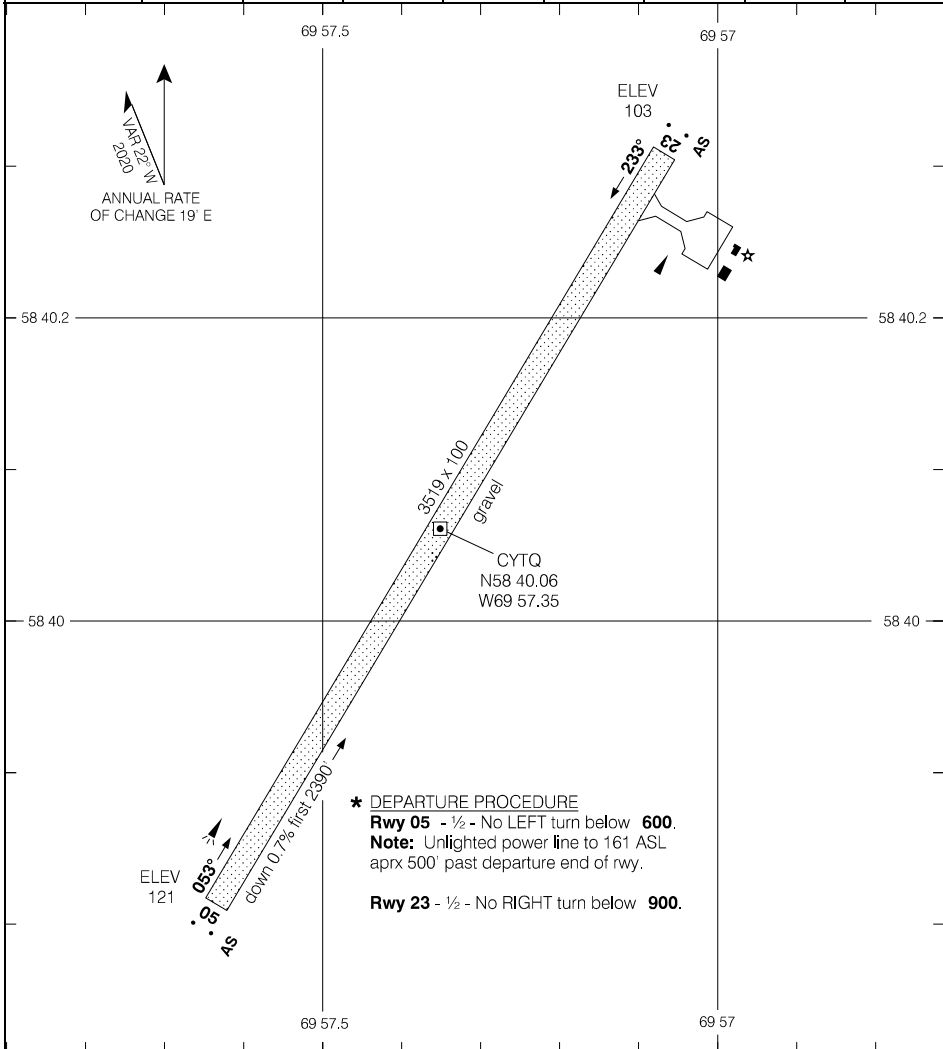
CARTE D'AÉRODROME

EFF 10 OCT 19

CYJN

AERODROME CHART

				● APRT RADIO - 122.1 ● TFC - 122.1		MF*	
DECL DIST	05	23					
TORA	3519	3519					
TODA	3519	3519					
ASDA	3519	3519					
LDA	3519	3519					



**\* DEPARTURE PROCEDURE**  
**Rwy 05** - 1/2 - No LEFT turn below **600**.  
**Note:** Unlighted power line to 161 ASL aprx 500' past departure end of rwy.  
**Rwy 23** - 1/2 - No RIGHT turn below **900**.

TAKE-OFF MINIMA
Rwys 05: 23: *



Source of Canadian Civil Aeronautical Data: © 2024 NAV CANADA All rights reserved

AERODROME CHART

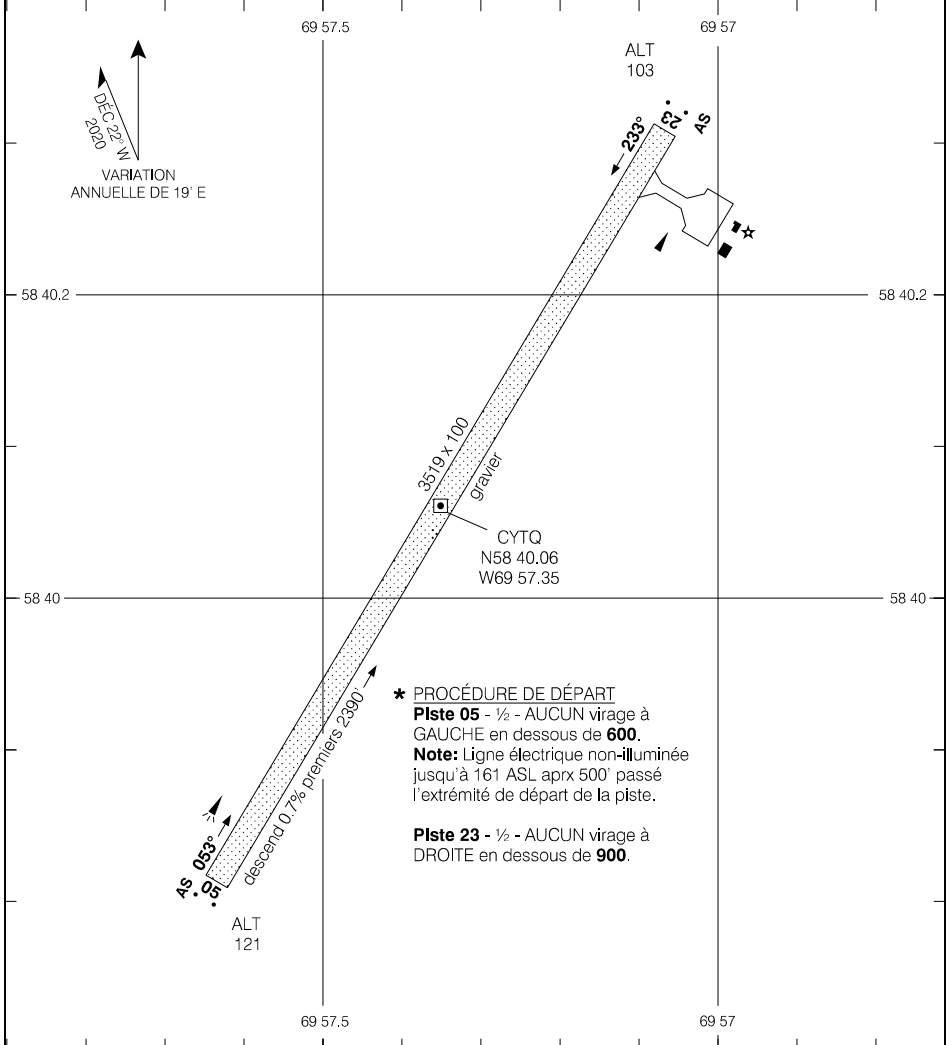
EFF 27 JAN 22

CYTQ



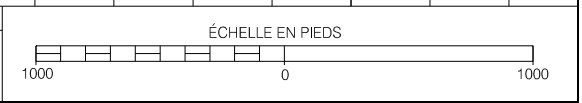
CARTE D'AÉRODROME

				● APRT RADIO - 122.1 ● TFC - 122.1		MF*	
<b>DIST DÉCLARÉES</b>	<b>05</b>	<b>23</b>					
TORA	3519	3519					
TODA	3519	3519					
ASDA	3519	3519					
LDA	3519	3519					



Source des données aéronautiques civiles pour le Canada : © 2024 NAV CANADA Tous droits réservés

MINIMUM DE DÉCOLLAGE
Pistes 05; 23: ★

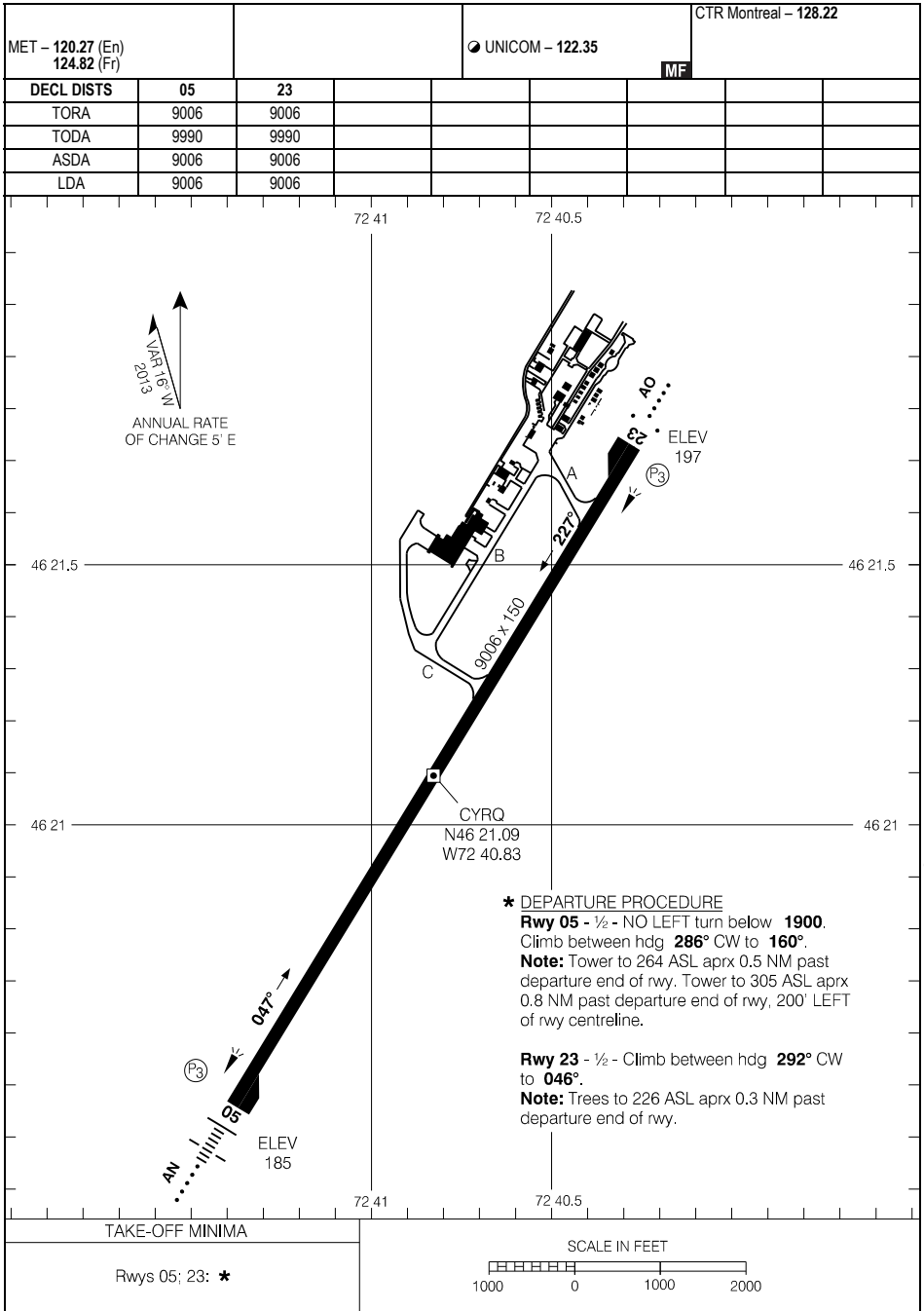


CARTE D'AÉRODROME

EFF 27 JAN 22

CYTQ

AERODROME CHART



Source of Canadian Civil Aeronautical Data: © 2024 NAV CANADA All rights reserved

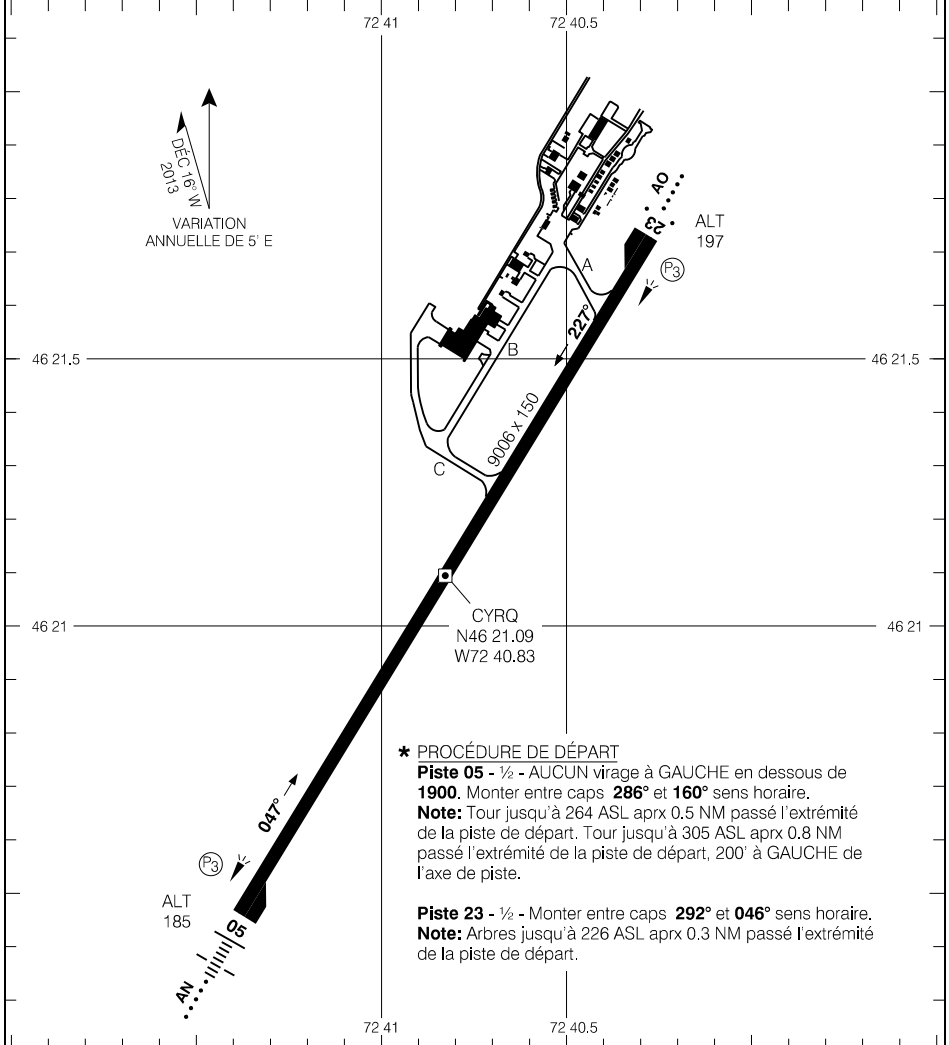
AERODROME CHART

EFF 8 SEP 22

CYRQ

CARTE D'AÉRODROME

MET - 124.82 (Fr) 120.27 (Ang)		UNICOM - 122.35				CTR Montreal - 128.22			
DIST DÉCLARÉES		05	23						
TORA	9006	9006							
TODA	9990	9990							
ASDA	9006	9006							
LDA	9006	9006							



**\* PROCÉDURE DE DÉPART**

**Piste 05** - ½ - AUCUN virage à GAUCHE en dessous de 1900. Monter entre caps 286° et 160° sens horaire.  
**Note:** Tour jusqu'à 264 ASL aprx 0.5 NM passé l'extrémité de la piste de départ. Tour jusqu'à 305 ASL aprx 0.8 NM passé l'extrémité de la piste de départ, 200' à GAUCHE de l'axe de piste.

**Piste 23** - ½ - Monter entre caps 292° et 046° sens horaire.  
**Note:** Arbres jusqu'à 226 ASL aprx 0.3 NM passé l'extrémité de la piste de départ.

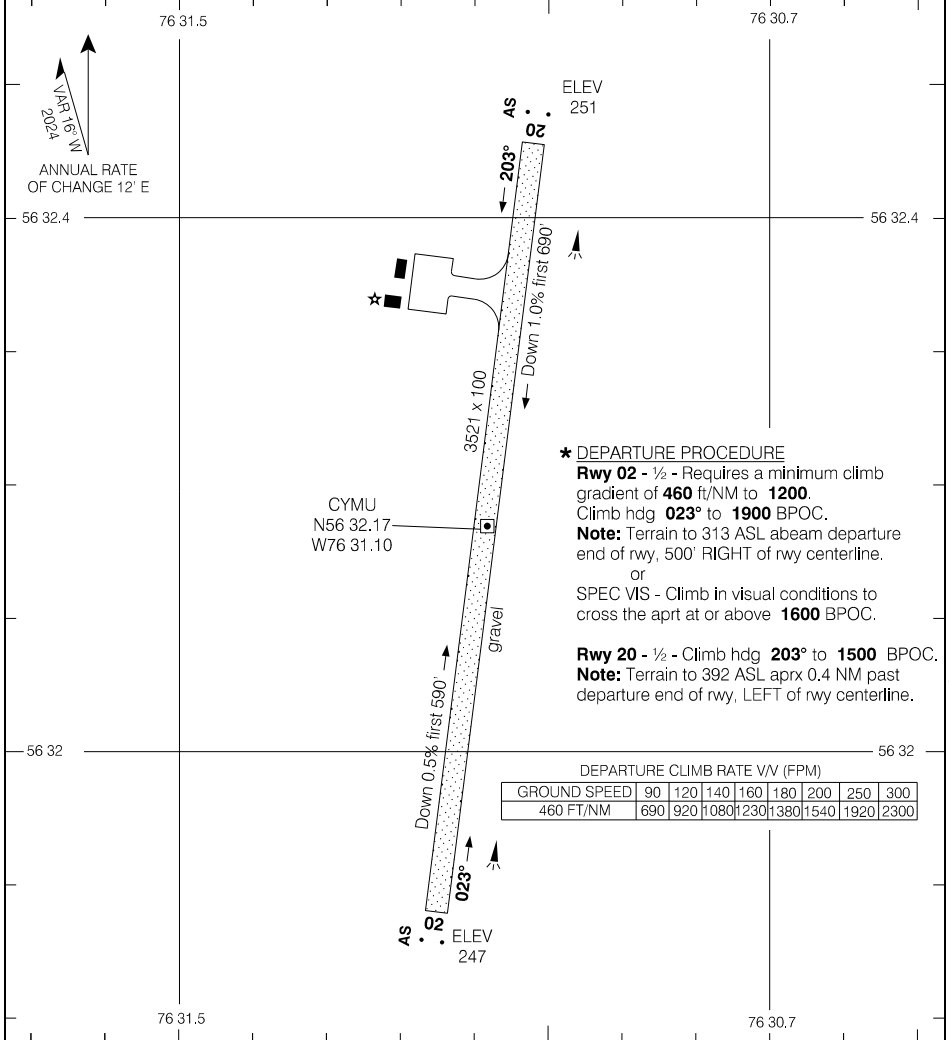
MINIMUM DE DÉCOLLAGE
Pistes 05; 23: *



Source des données aéronautiques civiles pour le Canada : © 2024 NAV CANADA Tous droits réservés

AERODROME CHART

				APRT RADIO - 122.1 TFC - 122.1		MF*	
<b>DECL DISTS</b>	<b>02</b>	<b>20</b>					
TORA	3521	3521					
TODA	3521	3521					
ASDA	3521	3521					
LDA	3521	3521					



Source of Canadian Civil Aeronautical Data: © 2024 NAV CANADA All rights reserved

TAKE-OFF MINIMA	SCALE IN FEET
Rwys 02, 20: *	1000 0 1000

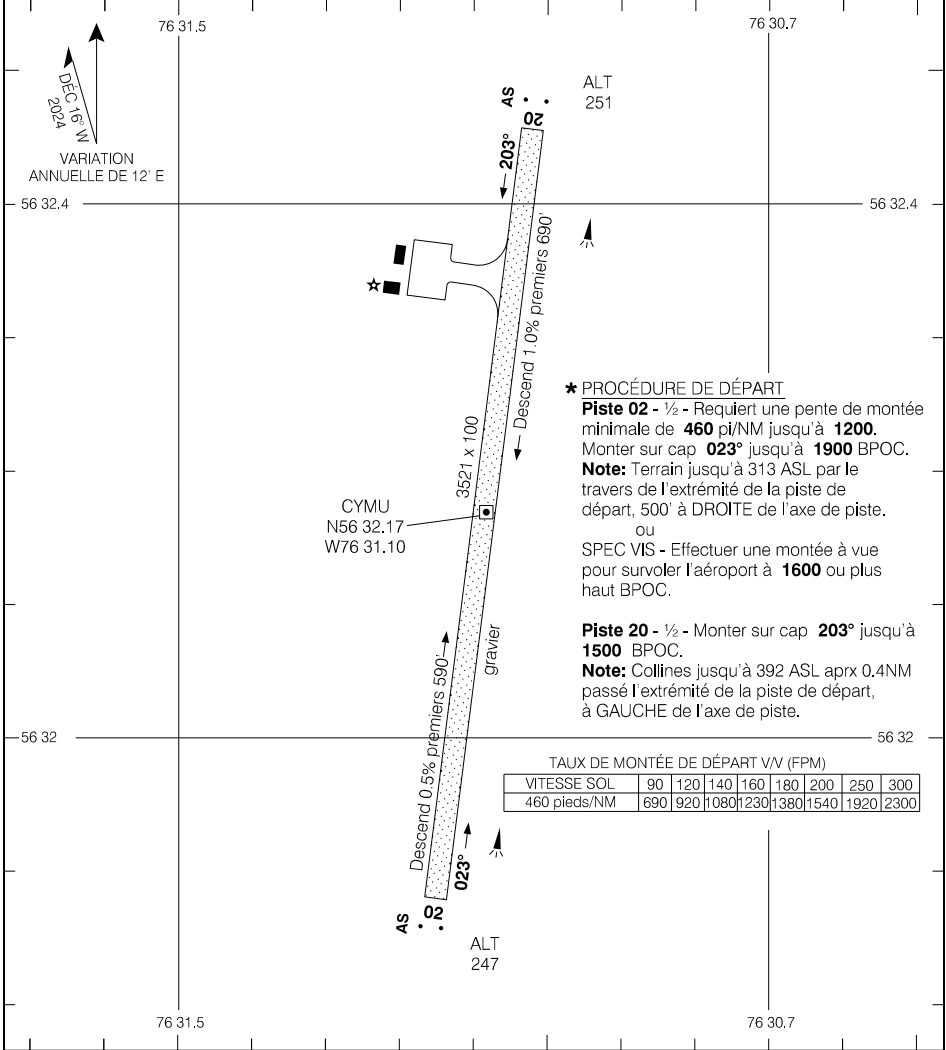
AERODROME CHART

EFF 21 MAR 24

CYMU

CARTE D'AÉRODROME

				APRT RADIO - 122.1 TFC - 122.1		MF*	
<b>DIST DÉCLARÉES</b>	<b>02</b>	<b>20</b>					
TORA	3521	3521					
TODA	3521	3521					
ASDA	3521	3521					
LDA	3521	3521					



Source des données aéronautiques civiles pour le Canada : © 2024 NAV CANADA Tous droits réservés

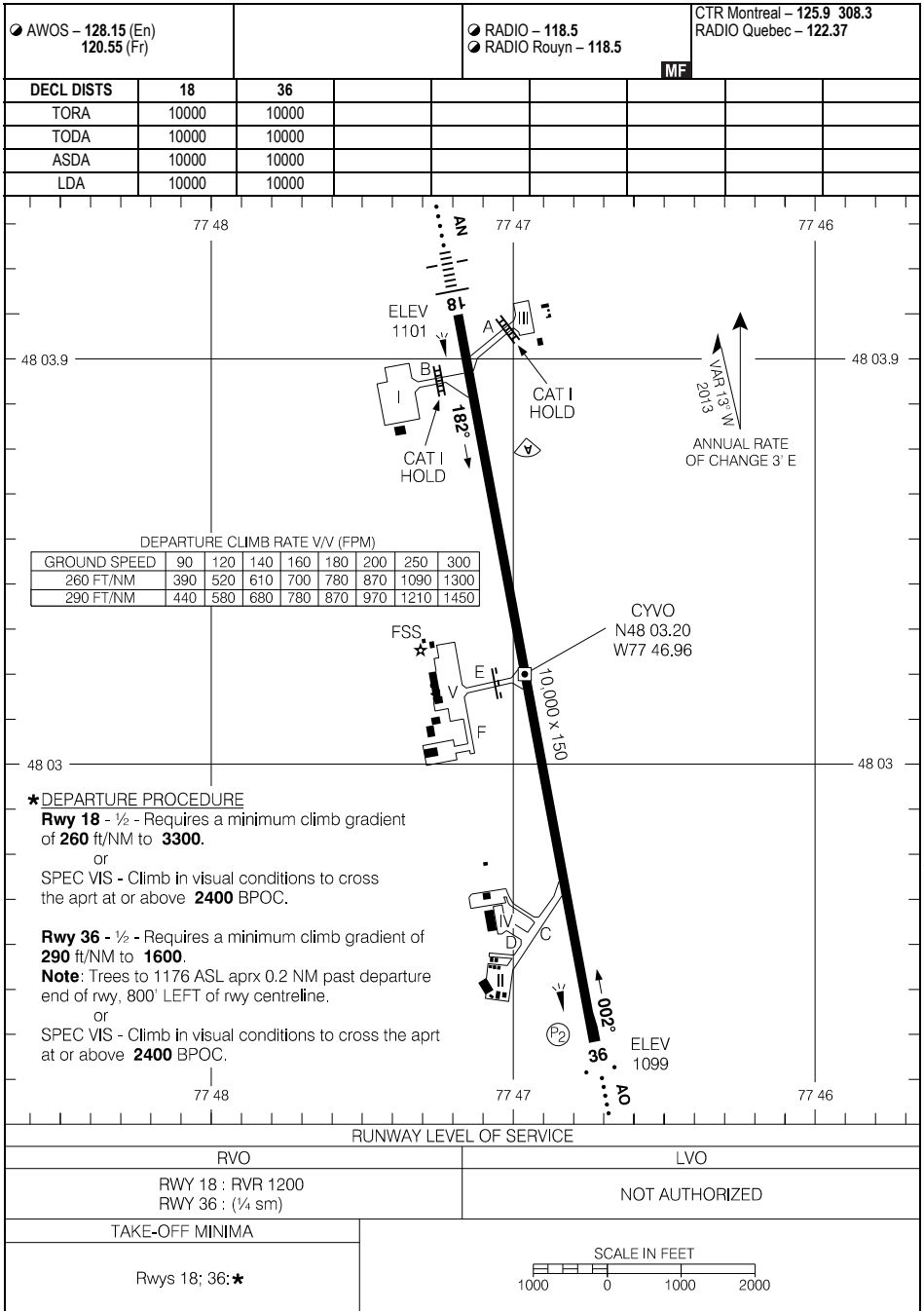
MINIMUM DE DÉCOLLAGE

Pistes 02, 20: \*

ÉCHELLE EN PIEDS

1000 0 1000

AERODROME CHART



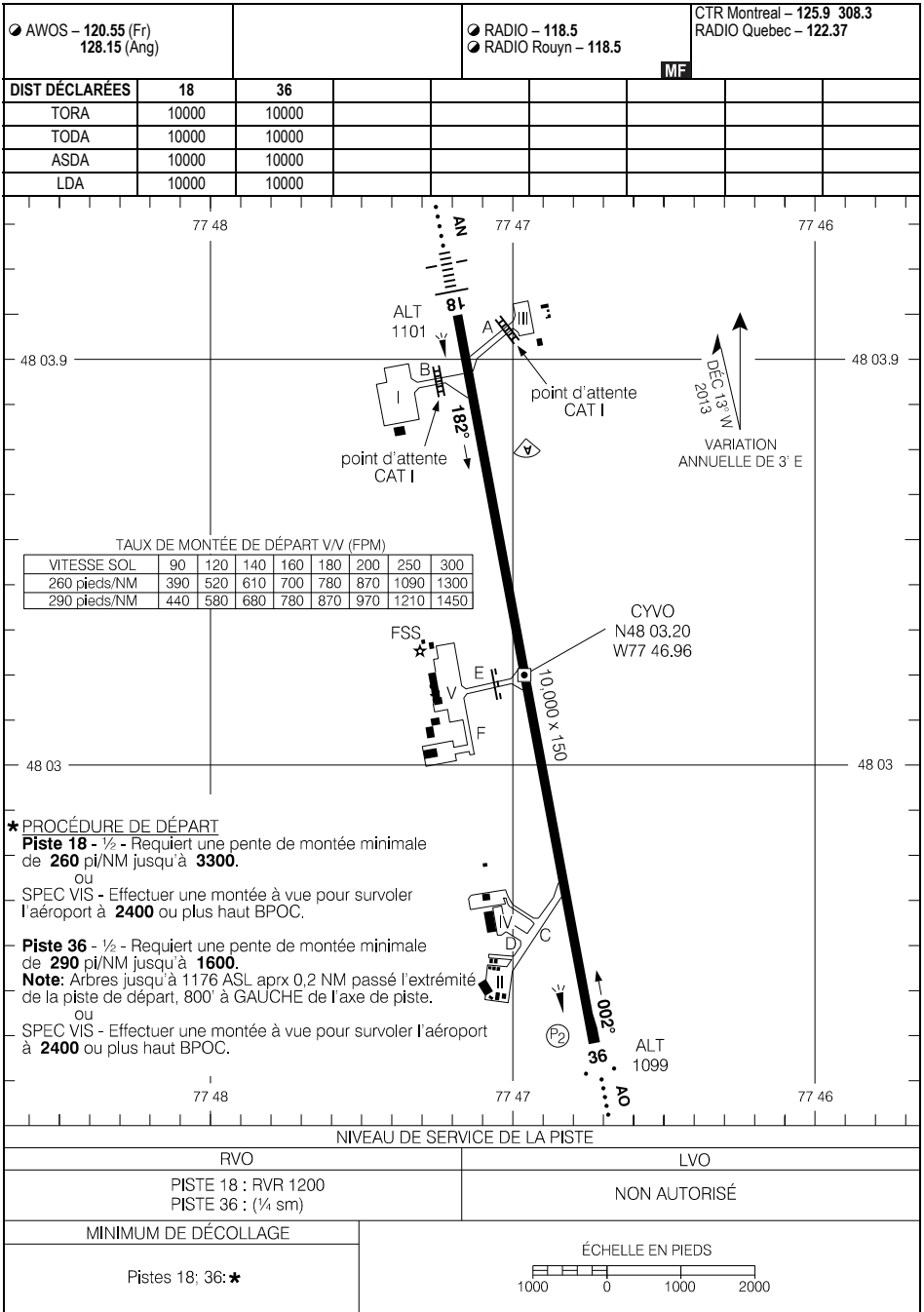
Source of Canadian Civil Aeronautical Data: © 2024 NAV CANADA All rights reserved

AERODROME CHART

EFF 23 FEB 23

CYVO

CARTE D'AÉRODROME



Source des données aéronautiques civiles pour le Canada : © 2024 NAV CANADA Tous droits réservés

CARTE D'AÉRODROME

EFF 23 FÉV 23

CYVO

## PARKING AREAS (PROCEDURES)

Parking spaces	Maximum wingspan (metres)	Maximum length (metres)	Restrictions	Largest aircraft allowed	Other aircraft allowed
1	38.1	47.3		B757-200	Other D code aircraft
1A	25.9	22.3		DHC-8-100	B1900D B200 B100
2	35.8	39.5		B737-800	B737-200 DHC-8-400 DHC-8-300 DHC-8-100 CV580 JS32
2A	17.6	17.6		B1900D	B100 B200
2B	35.8	39.5		B737-800	DHC-8-400 DHC-8-300 DHC-8-100 CV580 JS32 B1900D B200 B100
3	35.8	39.5		B737-800	B737-200 DHC-8-400 DHC-8-300 DHC-8-100 CV580 JS32 B1900D B200 B100
3A	25.9	22.3		DHC-8-100	JS32 B1900D B200 B100
4	28.4	30.5		B737-200	DHC-8-400 DHC-8-300 DHC-8-100 CV580 JS32 B1900D B200 B100

Source of Canadian Civil Aeronautical Data: © 2024 NAV CANADA All rights reserved

## PARKING AREAS (PROCEDURES)

EFF 23 FEB 23



## PARKING AREAS (PROCEDURES)

Parking spaces	Maximum wingspan (metres)	Maximum length (metres)	Restrictions	Largest aircraft allowed	Other aircraft allowed
5	28.4	30.5		B737-200	DHC-8-400 DHC-8-300 DHC-8-100 CV580 JS32 B1900D B200 B100
5A	17.6	17.6		B1900D	B100 B200
5B	17.6	17.6		B1900D	B100 B200
R1	14.0	12.0		B100	smaller
R2	14.0	12.0		B100	smaller
R3	14.0	12.0		B100	smaller
R4	14.0	12.0		B100	smaller

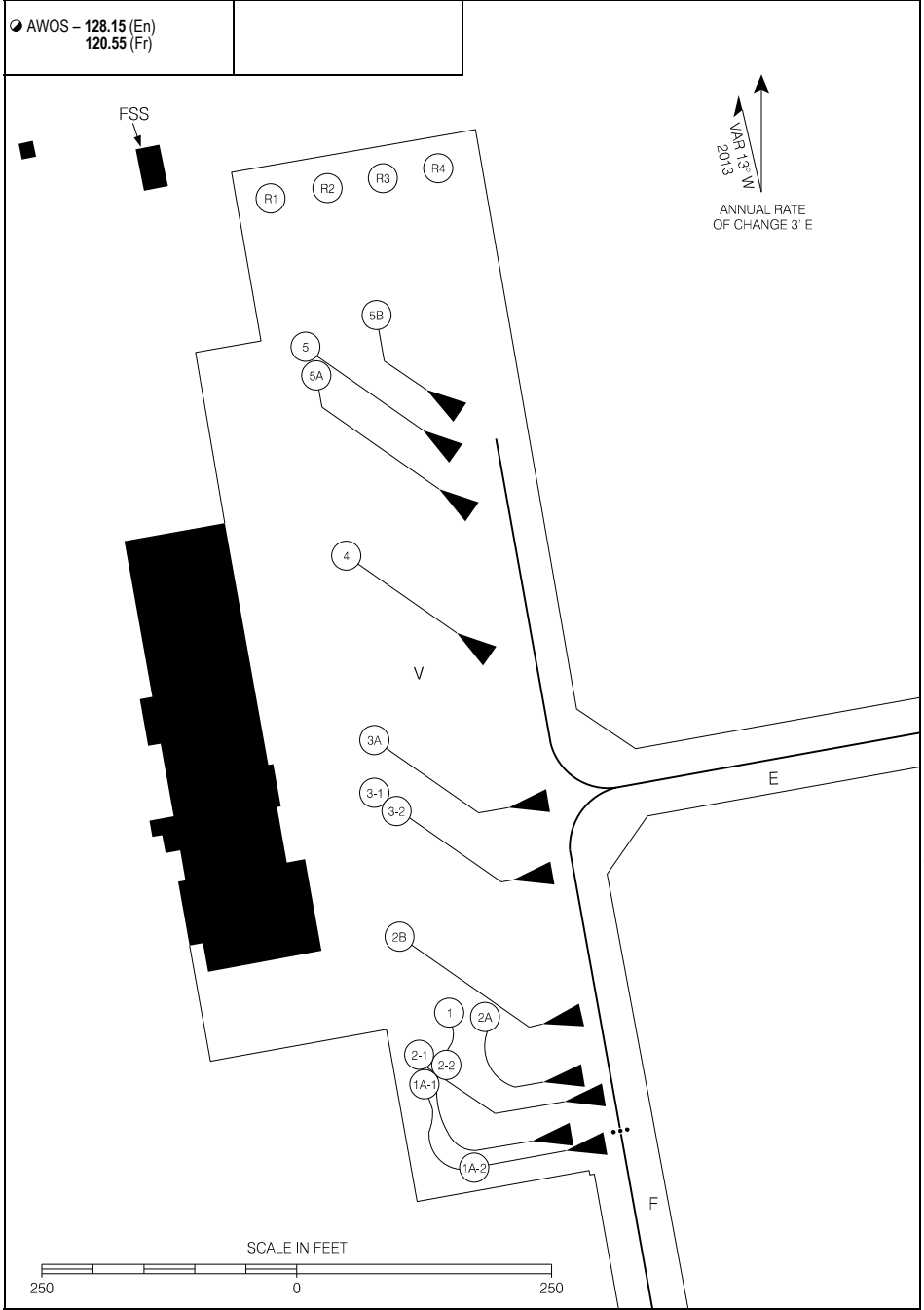
Source of Canadian Civil Aeronautical Data: © 2024 NAV CANADA All rights reserved

## PARKING AREAS (PROCEDURES)

EFF 23 FEB 23

CYVO

PARKING AREAS



Source of Canadian Civil Aeronautical Data: © 2024 NAV CANADA All rights reserved

PARKING AREAS

EFF 23 FEB 23

CYVO

## PARKING AREAS

**Aircraft Parking Position**

Position	Coordinates	Position	Coordinates
1	480308.23N 0774710.98W	3A	480310.86N 0774712.12W
1A-1	480307.64N 0774711.31W	4	480312.63N 0774712.54W
1A-2	480306.77N 0774710.62W	5	480314.60N 0774713.11W
2-1	480307.75N 0774711.37W	5A	480314.52N 0774713.04W
2-2	480307.68N 0774711.21W	5B	480314.96N 0774712.15W
2A	480308.20N 0774710.46W	R1	480315.91N 0774713.64W
2B	480308.97N 0774711.72W	R2	480316.01N 0774712.84W
3-1	480310.35N 0774712.12W	R3	480316.12N 0774712.03W
3-2	480310.23N 0774711.85W	R4	480316.22N 0774711.23W

Source of Canadian Civil Aeronautical Data: © 2024 NAV CANADA All rights reserved

PARKING AREAS

EFF 23 FEB 23

CYVO

## AIRES DE STATIONNEMENT (PROCÉDURES)

Postes de stationnement	Envergure maximale (mètre)	Longueur maximale (mètre)	Restrictions	Plus gros avions permis	Autres avions permis
1	38.1	47.3		B757-200	Other D code aircraft
1A	25.9	22.3		DHC-8-100	B1900D B200 B100
2	35.8	39.5		B737-800	B737-200 DHC-8-400 DHC-8-300 DHC-8-100 CV580 JS32
2A	17.6	17.6		B1900D	B100 B200
2B	35.8	39.5		B737-800	DHC-8-400 DHC-8-300 DHC-8-100 CV580 JS32 B1900D B200 B100
3	35.8	39.5		B737-800	B737-200 DHC-8-400 DHC-8-300 DHC-8-100 CV580 JS32 B1900D B200 B100
3A	25.9	22.3		DHC-8-100	JS32 B1900D B200 B100
4	28.4	30.5		B737-200	DHC-8-400 DHC-8-300 DHC-8-100 CV580 JS32 B1900D B200 B100

Source des données aéronautiques civiles pour le Canada : © 2024 NAV CANADA Tous droits réservés

## AIRES DE STATIONNEMENT (PROCÉDURES)

CYVO

## AIRES DE STATIONNEMENT (PROCÉDURES)

Postes de stationnement	Envergure maximale (mètre)	Longueur maximale (mètre)	Restrictions	Plus gros avions permis	Autres avions permis
5	28.4	30.5		B737-200	DHC-8-400 DHC-8-300 DHC-8-100 CV580 JS32 B1900D B200 B100
5A	17.6	17.6		B1900D	B100 B200
5B	17.6	17.6		B1900D	B100 B200
R1	14.0	12.0		B100	smaller
R2	14.0	12.0		B100	smaller
R3	14.0	12.0		B100	smaller
R4	14.0	12.0		B100	smaller

Source des données aéronautiques civiles pour le Canada : © 2024 NAV CANADA Tous droits réservés

## AIRES DE STATIONNEMENT (PROCÉDURES)

CYVO

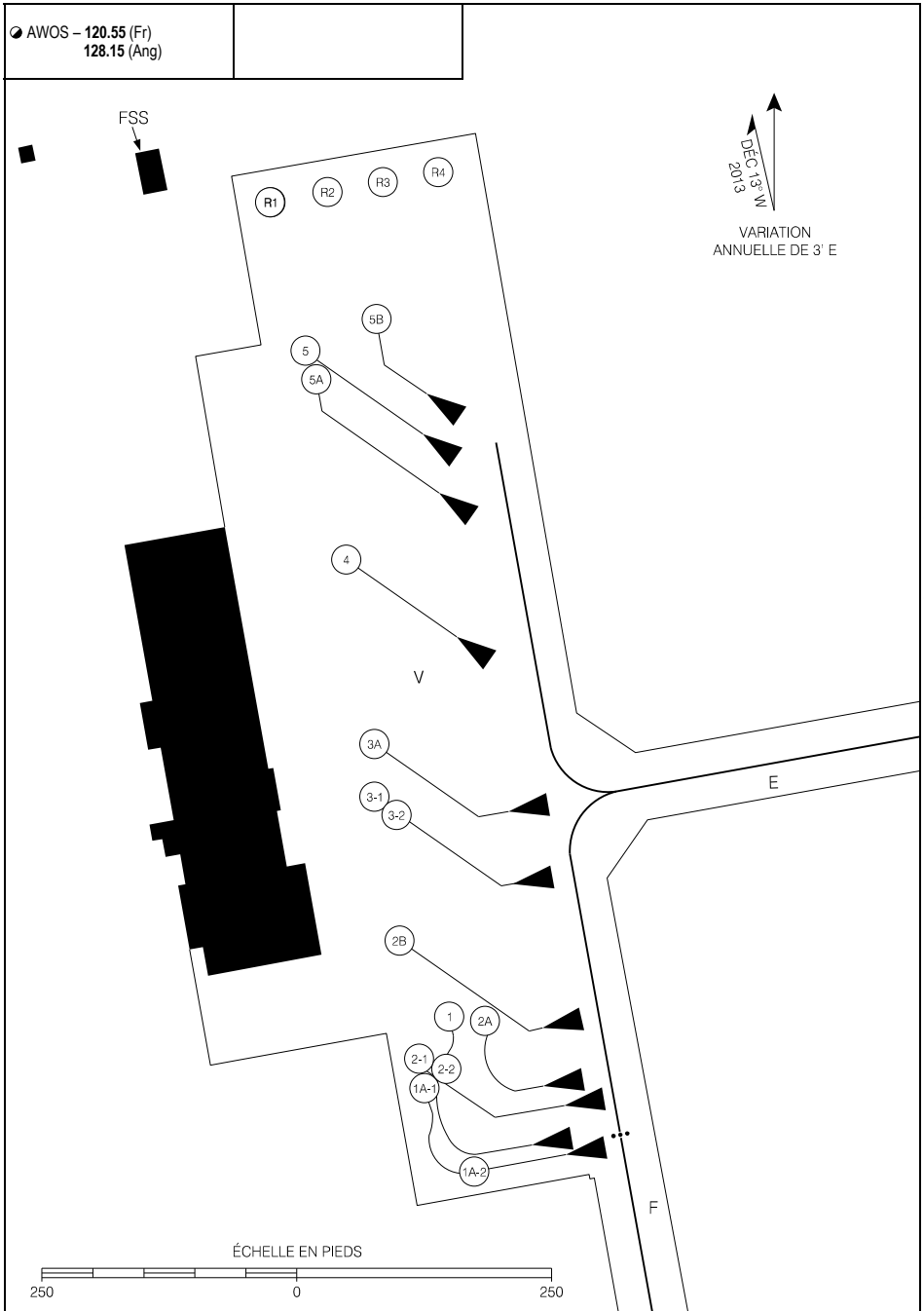
# AIRES DE STATIONNEMENT

● AWOS – 120.55 (Fr)  
128.15 (Ang)

FSS

DEC 13° W  
2013  
VARIATION  
ANNUELLE DE 3° E

Source des données aéronautiques civiles pour le Canada : © 2024 NAV CANADA Tous droits réservés



ÉCHELLE EN PIEDS

250 0 250

# AIRES DE STATIONNEMENT

EFF 23 FÉV 23

# CYVO

## AIRES DE STATIONNEMENT

**Poste de stationnement d'aéronef**

Position	Coordonnées	Position	Coordonnées
1	480308.23N 0774710.98W	3A	480310.86N 0774712.12W
1A-1	480307.64N 0774711.31W	4	480312.63N 0774712.54W
1A-2	480306.77N 0774710.62W	5	480314.60N 0774713.11W
2-1	480307.75N 0774711.37W	5A	480314.52N 0774713.04W
2-2	480307.68N 0774711.21W	5B	480314.96N 0774712.15W
2A	480308.20N 0774710.46W	R1	480315.91N 0774713.64W
2B	480308.97N 0774711.72W	R2	480316.01N 0774712.84W
3-1	480310.35N 0774712.12W	R3	480316.12N 0774712.03W
3-2	480310.23N 0774711.85W	R4	480316.22N 0774711.23W

Source des données aéronautiques civiles pour le Canada : © 2024 NAV CANADA Tous droits réservés

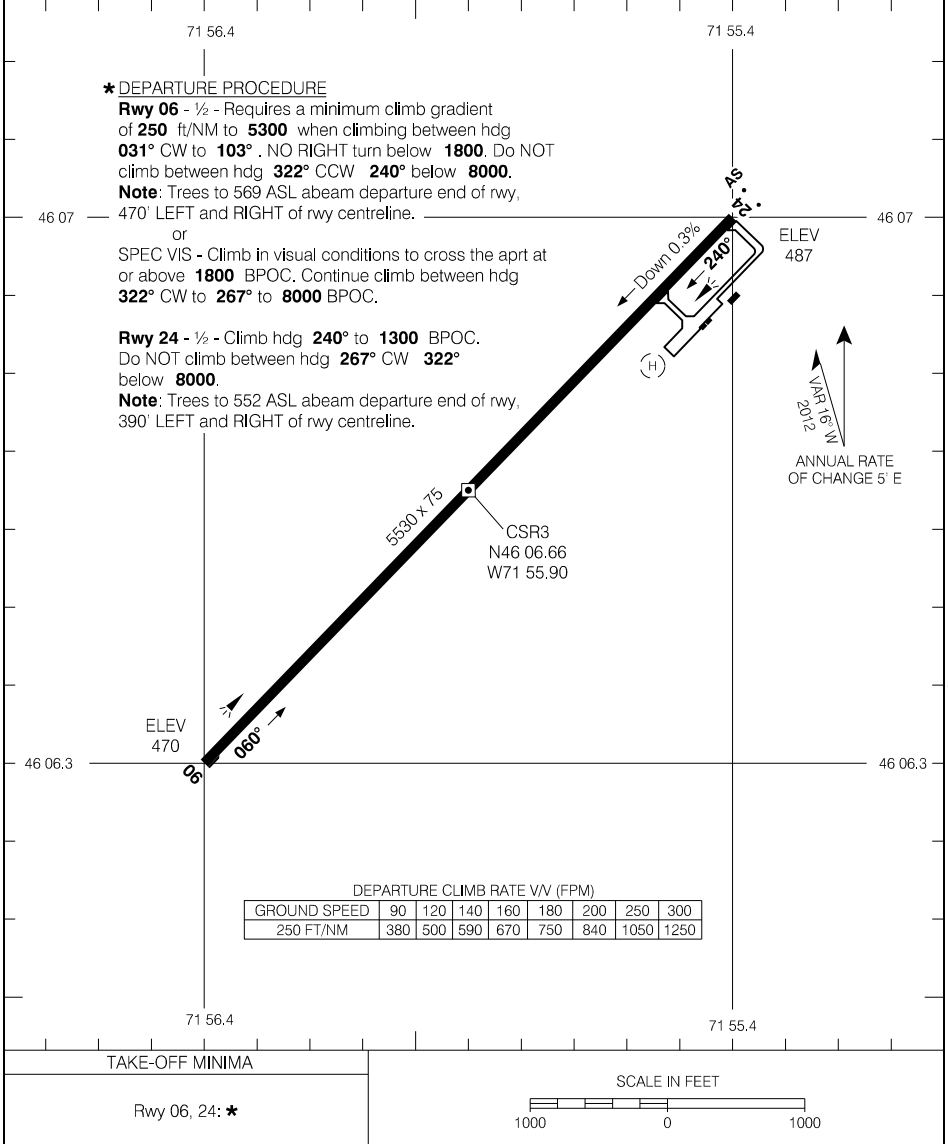
AIRES DE STATIONNEMENT

EFF 23 FÉV 23

CYVO

AERODROME CHART

AWOS - 122.17				UNICOM - 123.35		CTR Montreal - 132.35	
DECL DIST		06	24				ATF
TORA	5530	5530					
TODA	5530	5530					
ASDA	5530	5530					
LDA	5530	5530					

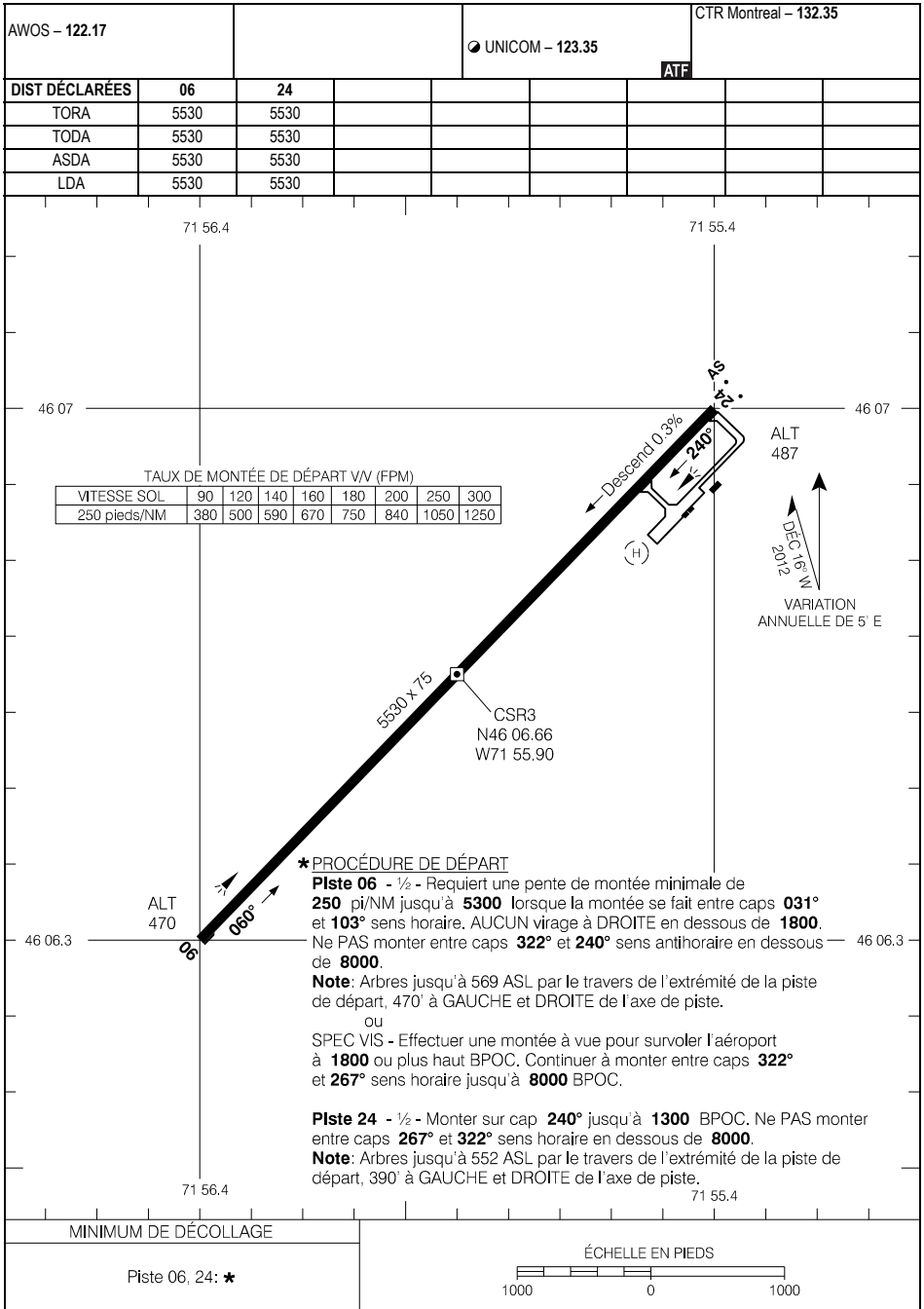


AERODROME CHART

CSR3



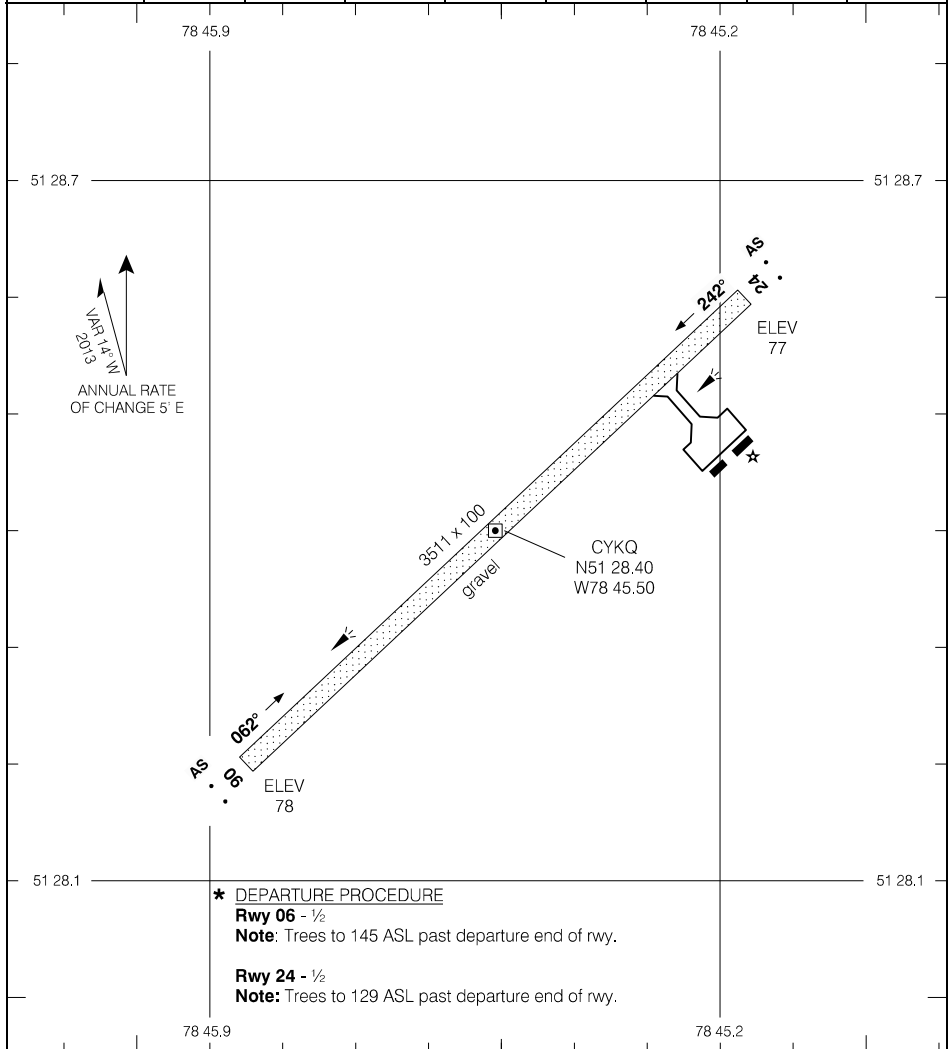
**CARTE D'AÉRODROME**



Source des données aéronautiques civiles pour le Canada : © 2024 NAV CANADA Tous droits réservés

AERODROME CHART

				● APRT RADIO - 122.1 ● TFC - 122.1		MF*	
DECL	DISTS	06	24				
TORA		3511	3511				
TODA		3511	3511				
ASDA		3511	3511				
LDA		3511	3511				

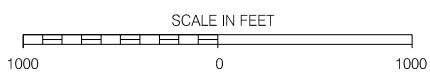


Source of Canadian Civil Aeronautical Data: © 2024 NAV CANADA All rights reserved

**\* DEPARTURE PROCEDURE**  
**Rwy 06 - 1/2**  
**Note:** Trees to 145 ASL past departure end of rwy.  
**Rwy 24 - 1/2**  
**Note:** Trees to 129 ASL past departure end of rwy.

TAKE-OFF MINIMA

Rwys 06, 24: \*



AERODROME CHART

CYKQ

EFF 25 APR 19

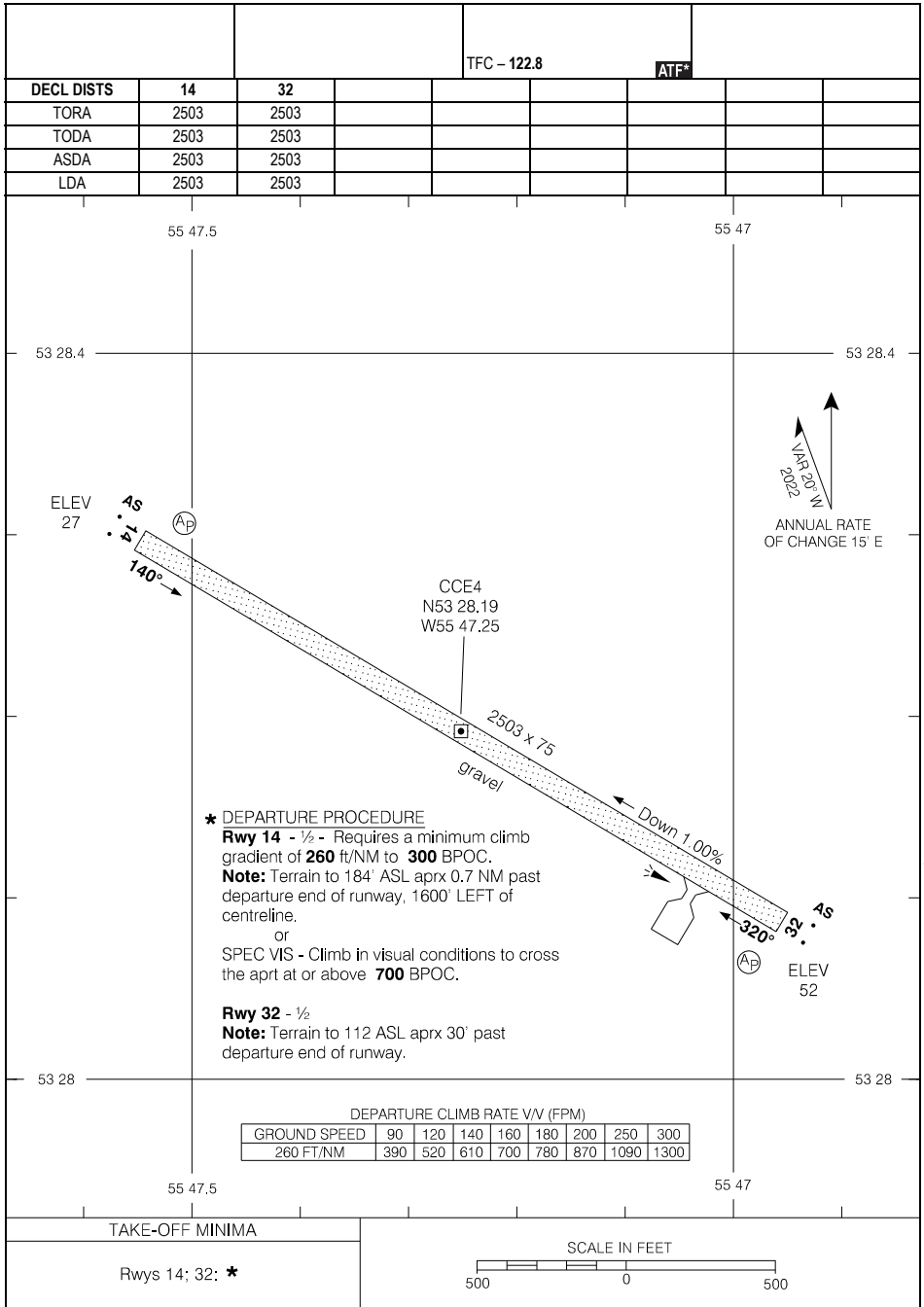








AERODROME CHART



Source of Canadian Civil Aeronautical Data: © 2024 NAV CANADA All rights reserved

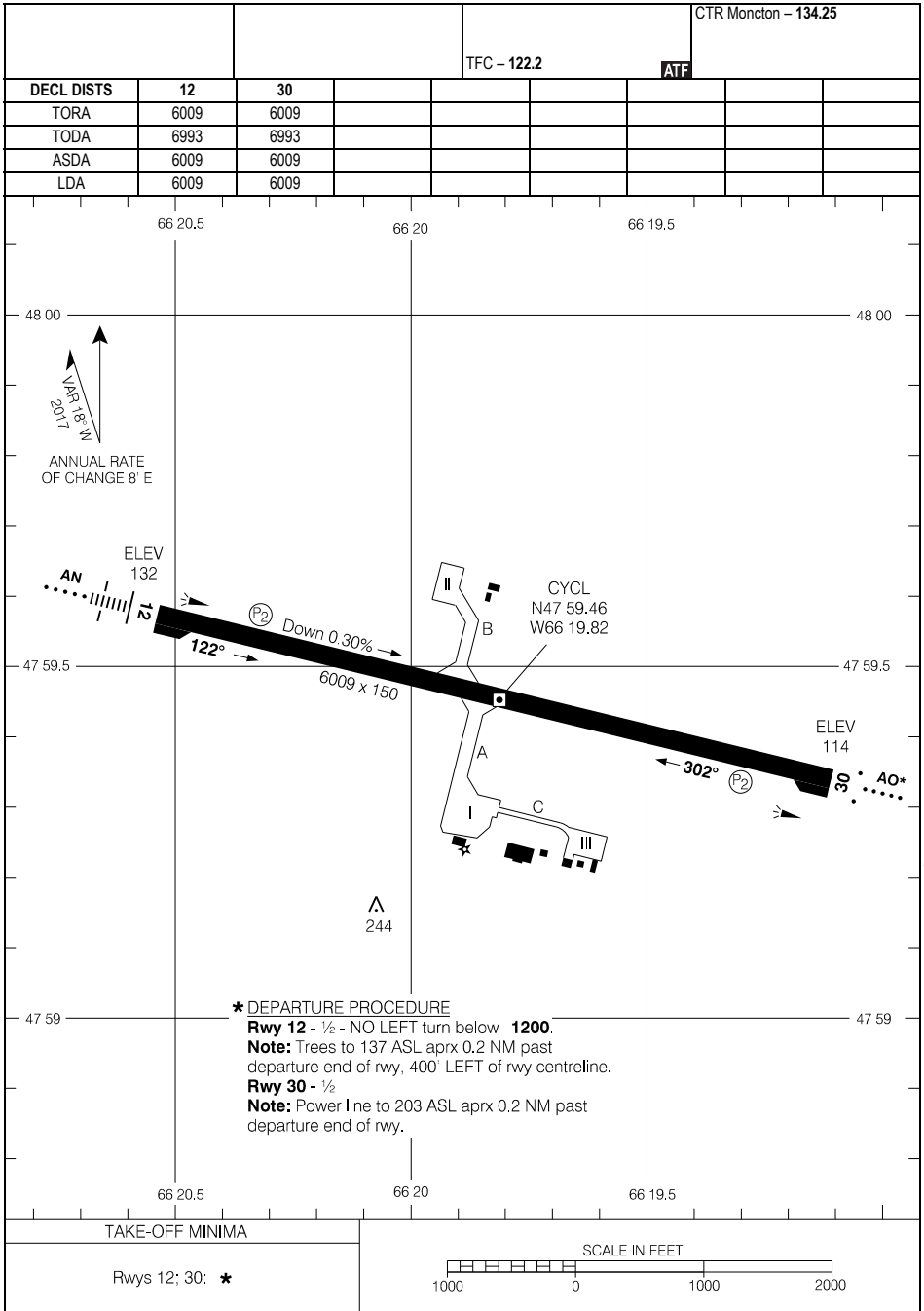
AERODROME CHART

CCE4





AERODROME CHART



**\* DEPARTURE PROCEDURE**  
**Rwy 12 - ½ - NO LEFT turn below 1200.**  
**Note:** Trees to 137 ASL aprx 0.2 NM past departure end of rwy, 400' LEFT of rwy centreline.  
**Rwy 30 - ½**  
**Note:** Power line to 203 ASL aprx 0.2 NM past departure end of rwy.

TAKE-OFF MINIMA

Rwys 12; 30: \*



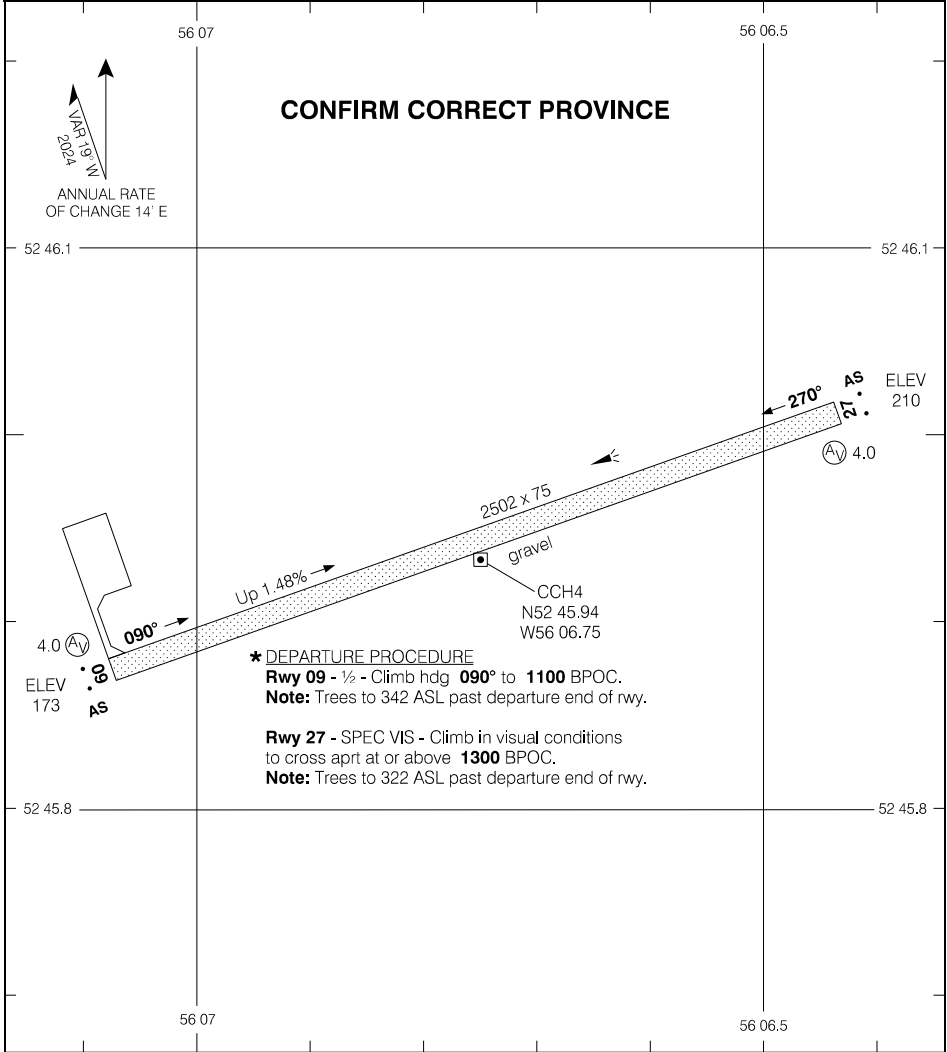
AERODROME CHART

EFF 23 FEB 23

CYCL

# AERODROME CHART

AWOS Mary's Harbour – 122.55				TFC – 122.8		ATF*	
<b>DECL</b>	<b>DISTS</b>	<b>09</b>	<b>27</b>				
TORA		2502	2502				
TODA		2502	2502				
ASDA		2502	2502				
LDA		2502	2502				



Source of Canadian Civil Aeronautical Data: © 2024 NAV CANADA All rights reserved

TAKE-OFF MINIMA	SCALE IN FEET
Rwys 09; 27: *	1000 500 0 500

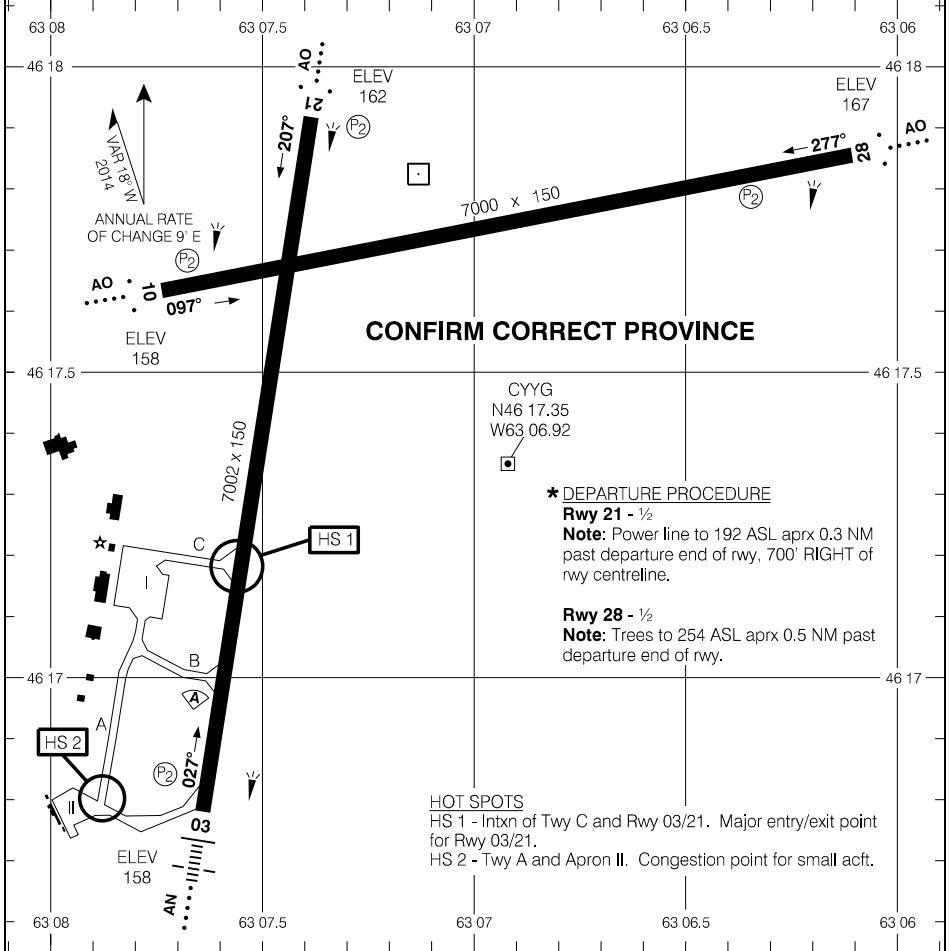
# AERODROME CHART

EFF 21 MAR 24

# CCH4

AERODROME CHART

					RADIO - 118.0		CTR Moncton - 135.65	
					<b>MF</b>			
<b>DECL DIST</b>	<b>03</b>	<b>21</b>	<b>10</b>	<b>28</b>				
TORA	7002	7002	7000	7000				
TODA	7986	7986	7984	7984				
ASDA	7002	7002	7000	7000				
LDA	7002	7002	7000	7000				



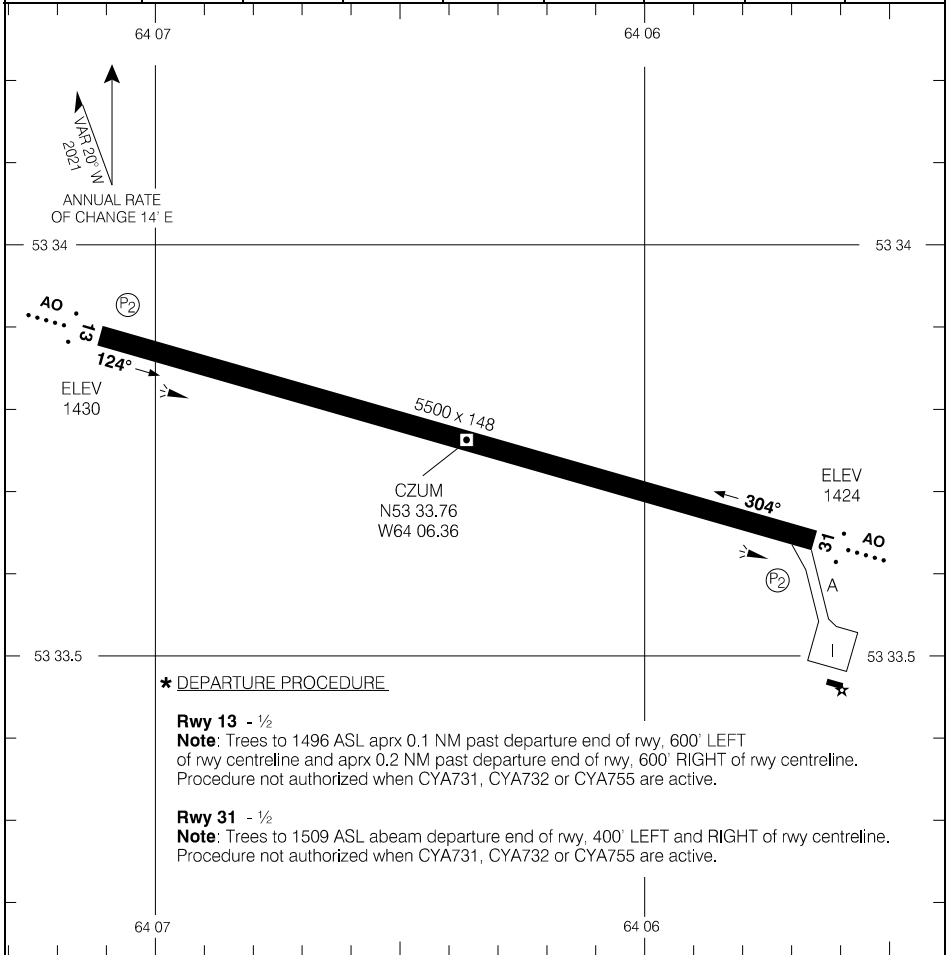
RUNWAY LEVEL OF SERVICE	
RVO	LVO
RWY 03: RVR 1200 RWY 10, 28: (1/4sm) Day only RWY 21: (1/4sm)	NOT AUTHORIZED
TAKE-OFF MINIMA	
Rwy 03, 10: 1/2 Rwy 21, 28: *	SCALE IN FEET 

CZUM-AD

CHURCHILL FALLS, NL  
CZUM

AERODROME CHART

AWOS - 118.95				TFC - 123.5		CTR Gander - 126.02	
DECL DIST		13	31				ATF
TORA	5500	5500					
TODA	5500	5500					
ASDA	5500	5500					
LDA	5500	5500					



**\* DEPARTURE PROCEDURE**

**Rwy 13 - 1/2**

**Note:** Trees to 1496 ASL aprx 0.1 NM past departure end of rwy, 600' LEFT of rwy centreline and aprx 0.2 NM past departure end of rwy, 600' RIGHT of rwy centreline. Procedure not authorized when CYA731, CYA732 or CYA755 are active.

**Rwy 31 - 1/2**

**Note:** Trees to 1509 ASL abeam departure end of rwy, 400' LEFT and RIGHT of rwy centreline. Procedure not authorized when CYA731, CYA732 or CYA755 are active.

RUNWAY LEVEL OF SERVICE

RVO		LVO	
RWY 13, 31: (1/4sm)		NOT AUTHORIZED	
TAKE-OFF MINIMA		SCALE IN FEET	
Rwys 13; 31: *			

Source of Canadian Civil Aeronautical Data: © 2024 NAV CANADA All rights reserved

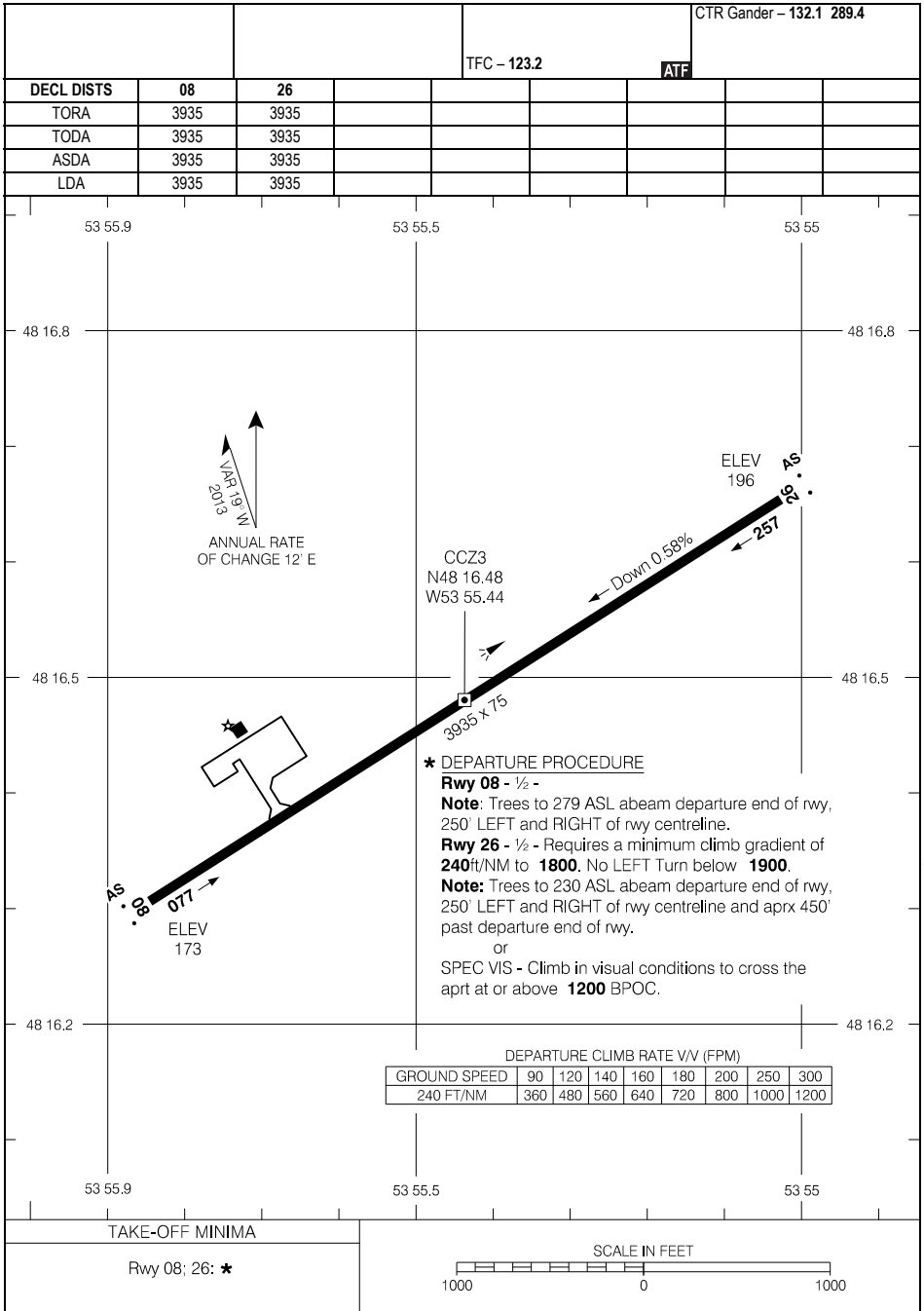
AERODROME CHART

CZUM

EFF 27 JAN 22

CZUM-AD

AERODROME CHART



Source of Canadian Civil Aeronautical Data: © 2024 NAV CANADA All rights reserved

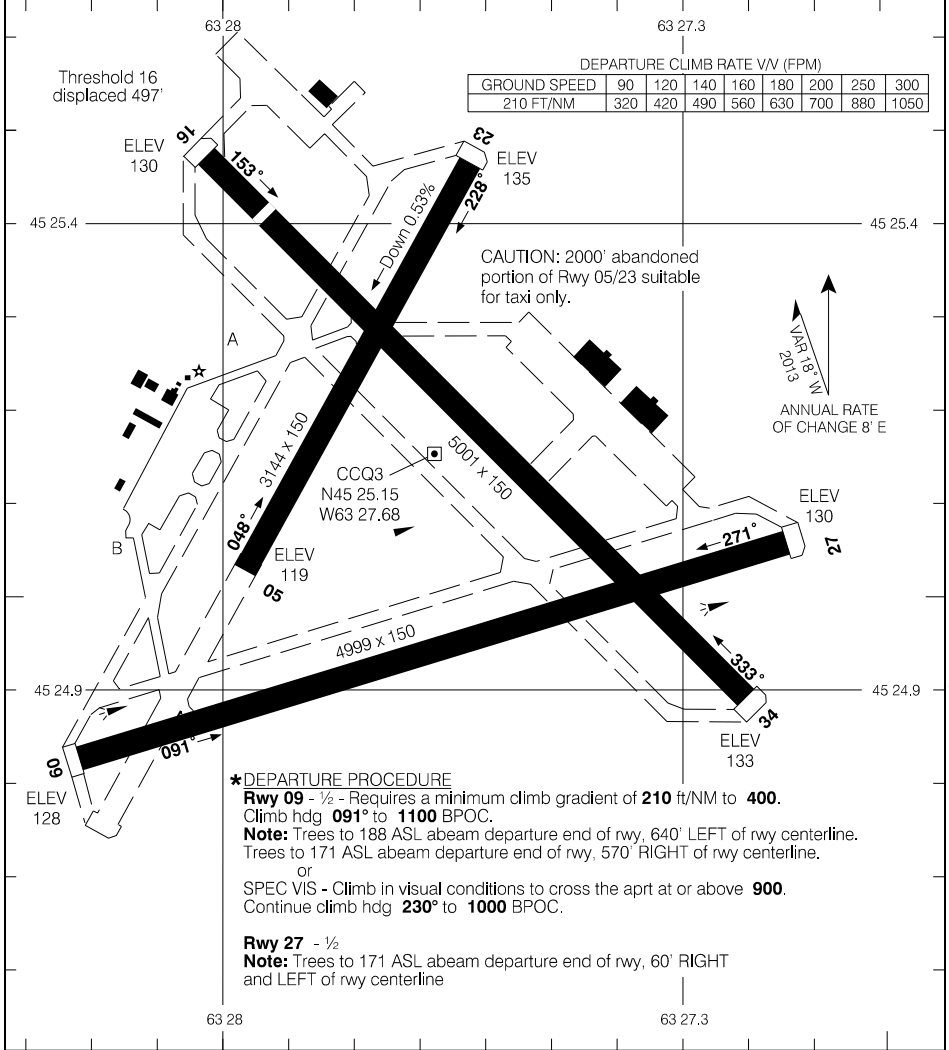
AERODROME CHART

EFF 30 NOV 23

CCZ3

AERODROME CHART

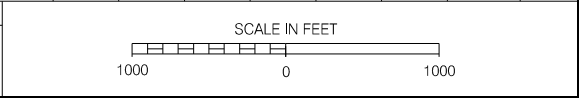
AUTO - 122.27				UNICOM - 123.0			TML Halifax - 119.2	
DECL DIST		05	09	16	23	27	34	
TORA		3144	4999	5001	3144	4999	5001	
TODA		3144	4999	5001	3144	4999	5001	
ASDA		3144	4999	5001	3144	4999	5001	
LDA		3144	4999	4504	3144	4999	5001	



Source of Canadian Civil Aeronautical Data: © 2024 NAV CANADA All rights reserved

**\*DEPARTURE PROCEDURE**  
**Rwy 09 - 1/2** - Requires a minimum climb gradient of **210** ft/NM to **400**.  
 Climb hdg **091°** to **1100** BPOC.  
**Note:** Trees to 188 ASL abeam departure end of rwy, 640' LEFT of rwy centerline.  
 Trees to 171 ASL abeam departure end of rwy, 570' RIGHT of rwy centerline.  
 or  
**SPEC VIS** - Climb in visual conditions to cross the apt at or above **900**.  
 Continue climb hdg **230°** to **1000** BPOC.  
**Rwy 27 - 1/2**  
**Note:** Trees to 171 ASL abeam departure end of rwy, 60' RIGHT and LEFT of rwy centerline

TAKE-OFF MINIMA
Rwys 09; 27: *
Rwys 05; 16; 23; 34: NOT ASSESSED

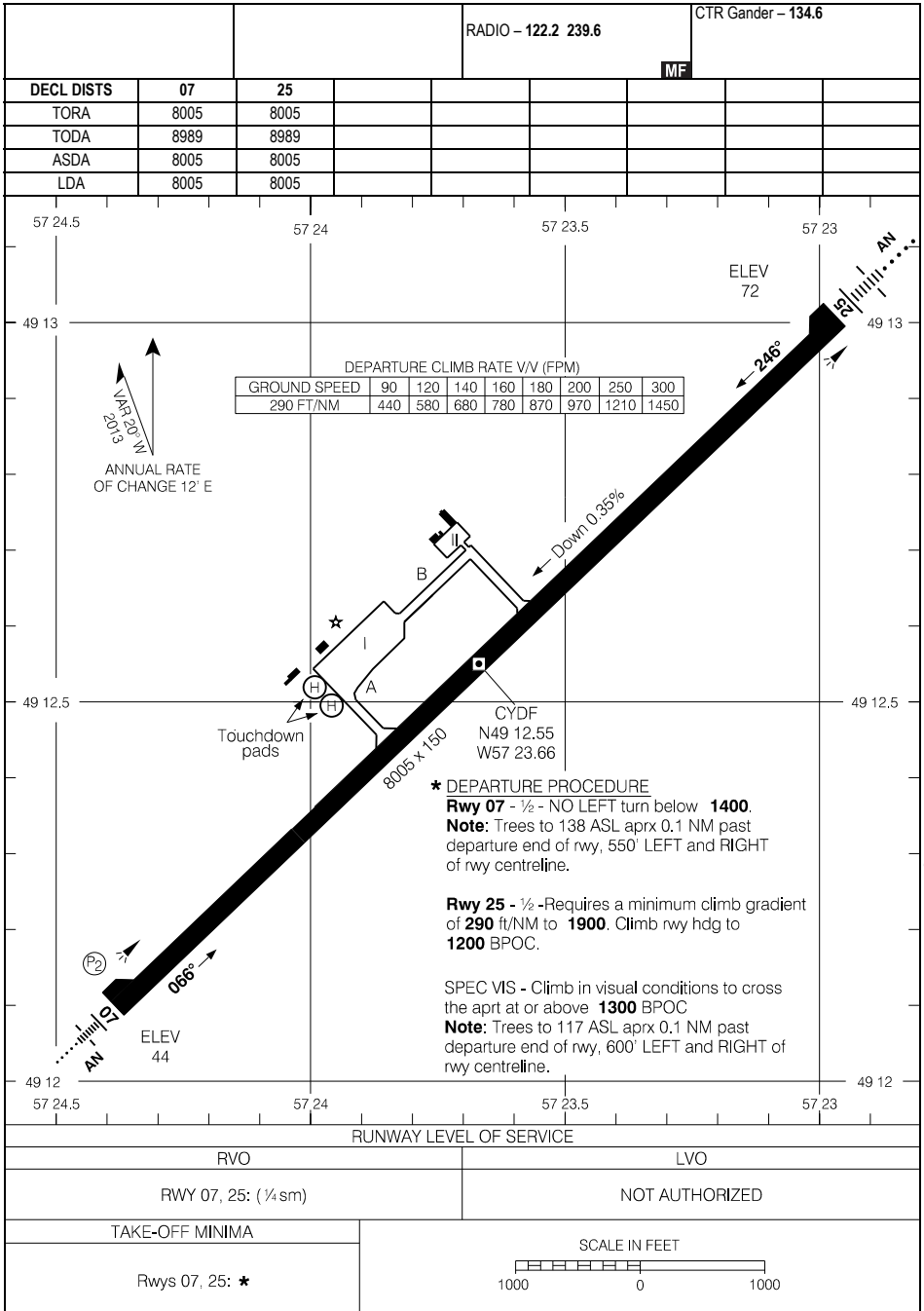


AERODROME CHART

EFF 23 FEB 23

CCQ3

AERODROME CHART



Source of Canadian Civil Aeronautical Data: © 2024 NAV CANADA All rights reserved

AERODROME CHART

EFF 16 JUL 20

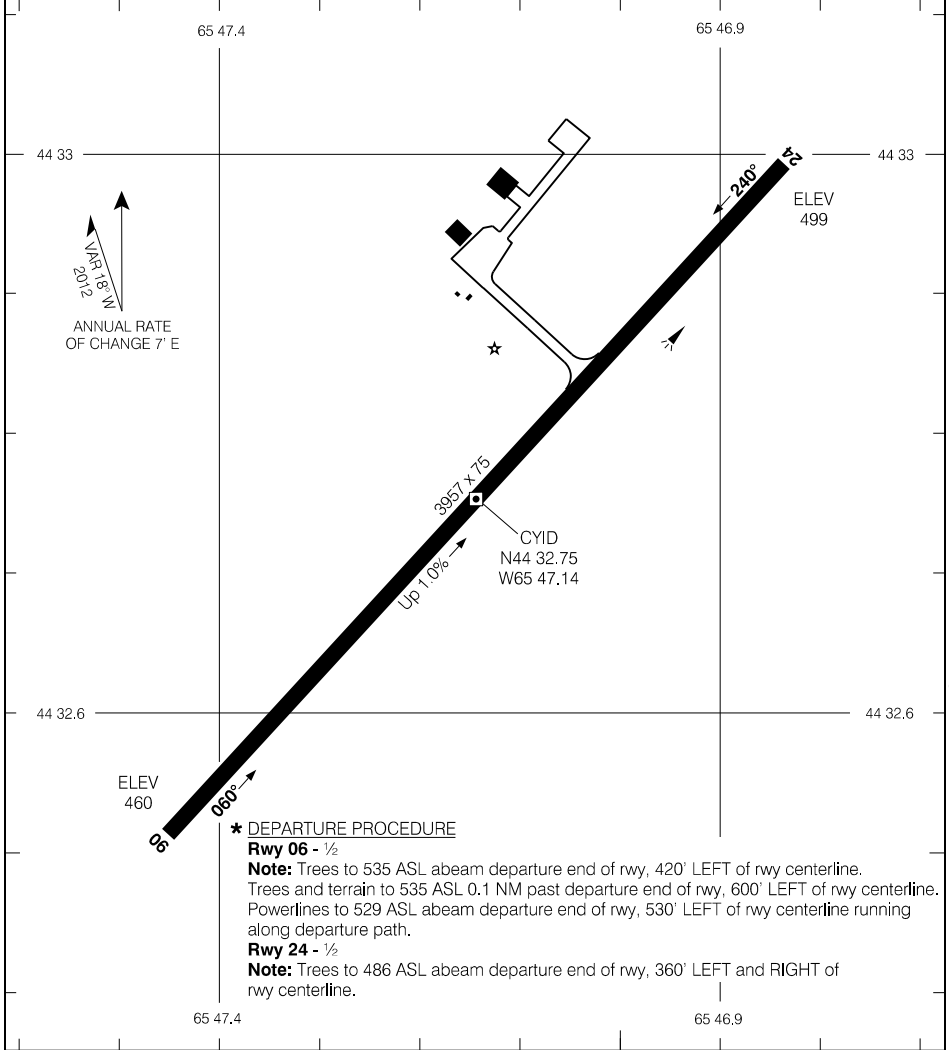
CYDF

CYID-AD

DIGBY MUNICIPAL AIRPORT, NS  
CYID

AERODROME CHART

				UNICOM - 122.8		CTR Moncton - 123.9	
						ATF	
DECL	DISTS	06	24				
TORA		3957	3957				
TODA		3957	3957				
ASDA		3957	3957				
LDA		3957	3957				



Source of Canadian Civil Aeronautical Data: © 2024 NAV CANADA All rights reserved

**\* DEPARTURE PROCEDURE**

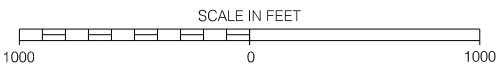
**Rwy 06 - 1/2**

**Note:** Trees to 535 ASL abeam departure end of rwy, 420' LEFT of rwy centerline. Trees and terrain to 535 ASL 0.1 NM past departure end of rwy, 600' LEFT of rwy centerline. Powerlines to 529 ASL abeam departure end of rwy, 530' LEFT of rwy centerline running along departure path.

**Rwy 24 - 1/2**

**Note:** Trees to 486 ASL abeam departure end of rwy, 360' LEFT and RIGHT of rwy centerline.

TAKE-OFF MINIMA
Rwys 06, 24: *



AERODROME CHART


EFF 27 JAN 22

CYID

CYID-AD



AERODROME CHART

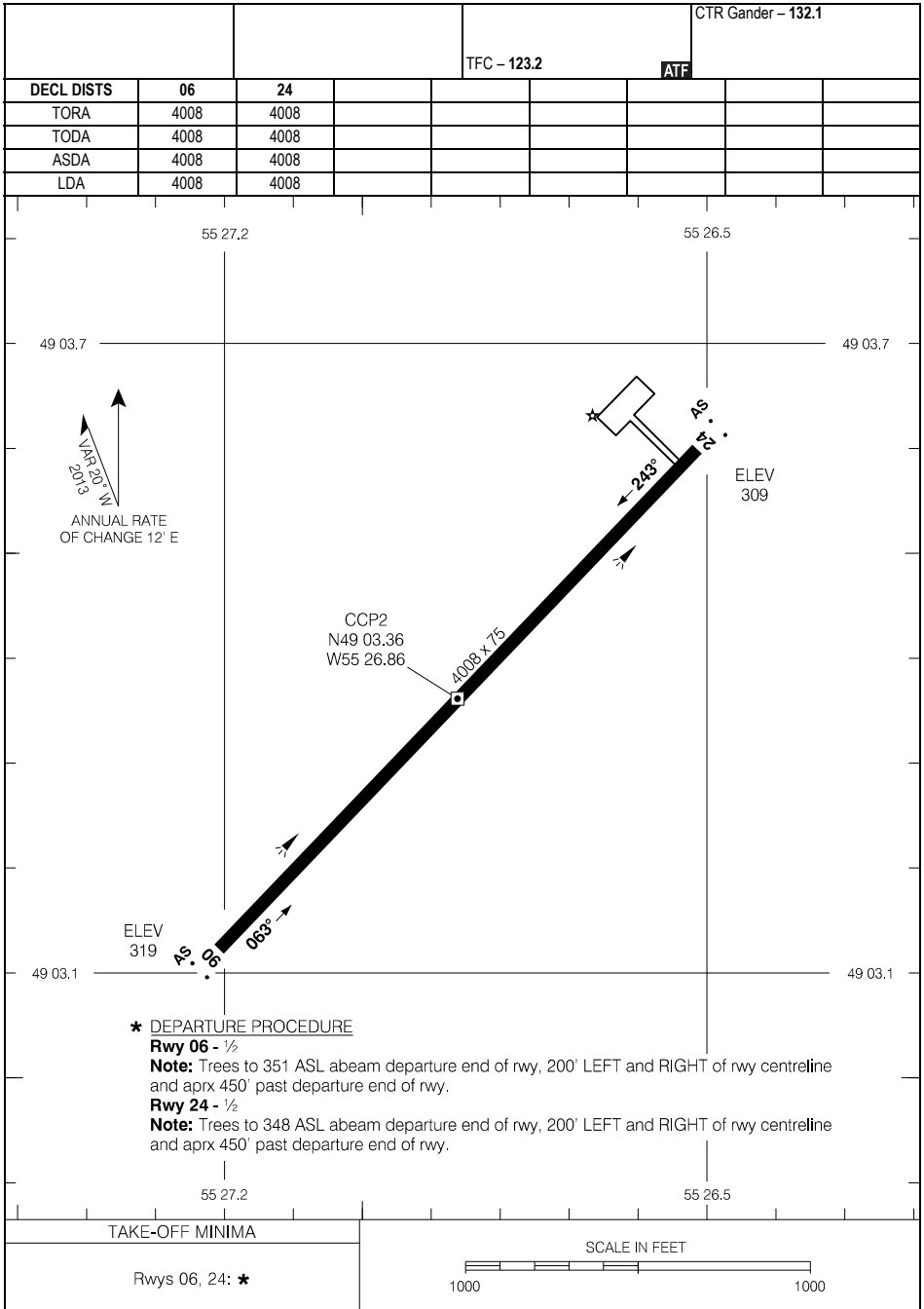


Source of Canadian Civil Aeronautical Data: © 2024 NAV CANADA All rights reserved

AERODROME CHART

CYES

AERODROME CHART



**\* DEPARTURE PROCEDURE**

- Rwy 06 - 1/2**  
**Note:** Trees to 351 ASL abeam departure end of rwy, 200' LEFT and RIGHT of rwy centreline and aprx 450' past departure end of rwy.
- Rwy 24 - 1/2**  
**Note:** Trees to 348 ASL abeam departure end of rwy, 200' LEFT and RIGHT of rwy centreline and aprx 450' past departure end of rwy.

AERODROME CHART

EFF 30 NOV 23

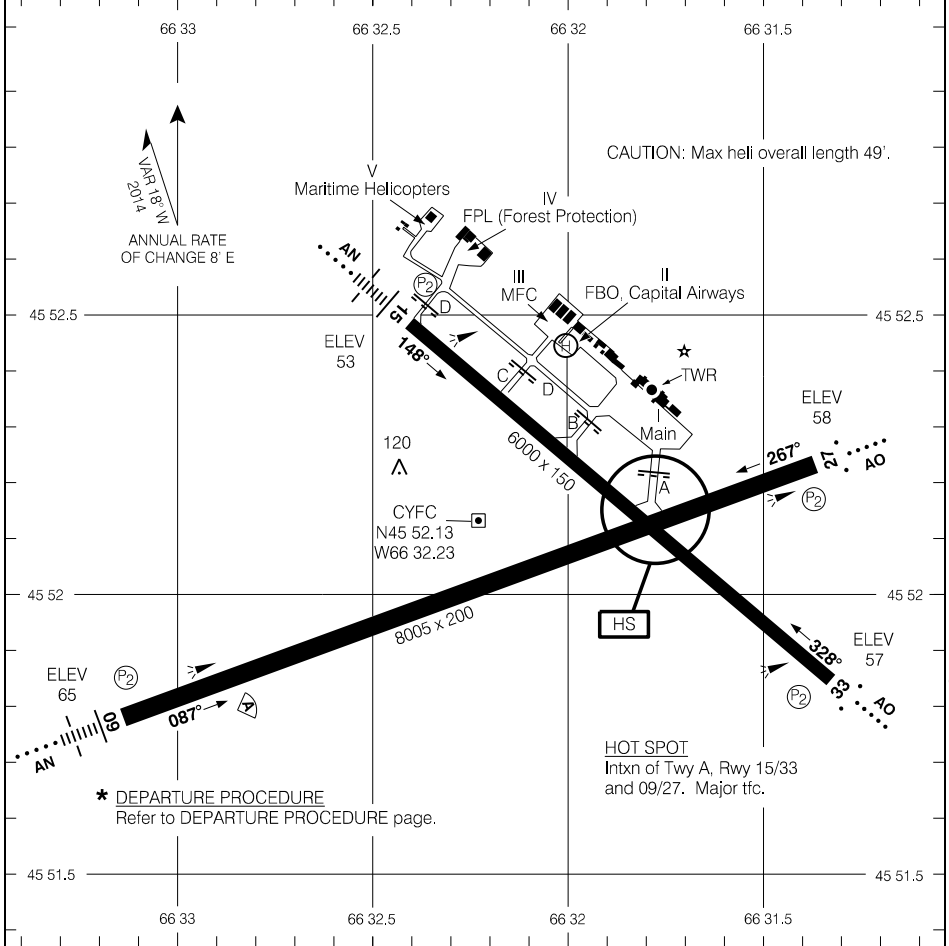
CCP2



AERODROME CHART

ATIS - 127.55 AWOS - 127.55	GND - 121.7	TWR - 119.0 RADIO Saint John - 119.0	CTR Moncton - 124.3 270.8
--------------------------------	-------------	---	---------------------------

DECL DIST	09	27	15	33
TORA	8005	8005	6000	6000
TODA	8399	8530	6984	6394
ASDA	8005	8005	6000	6000
LDA	8005	8005	6000	6000



Source of Canadian Civil Aeronautical Data: © 2024 NAV CANADA All rights reserved

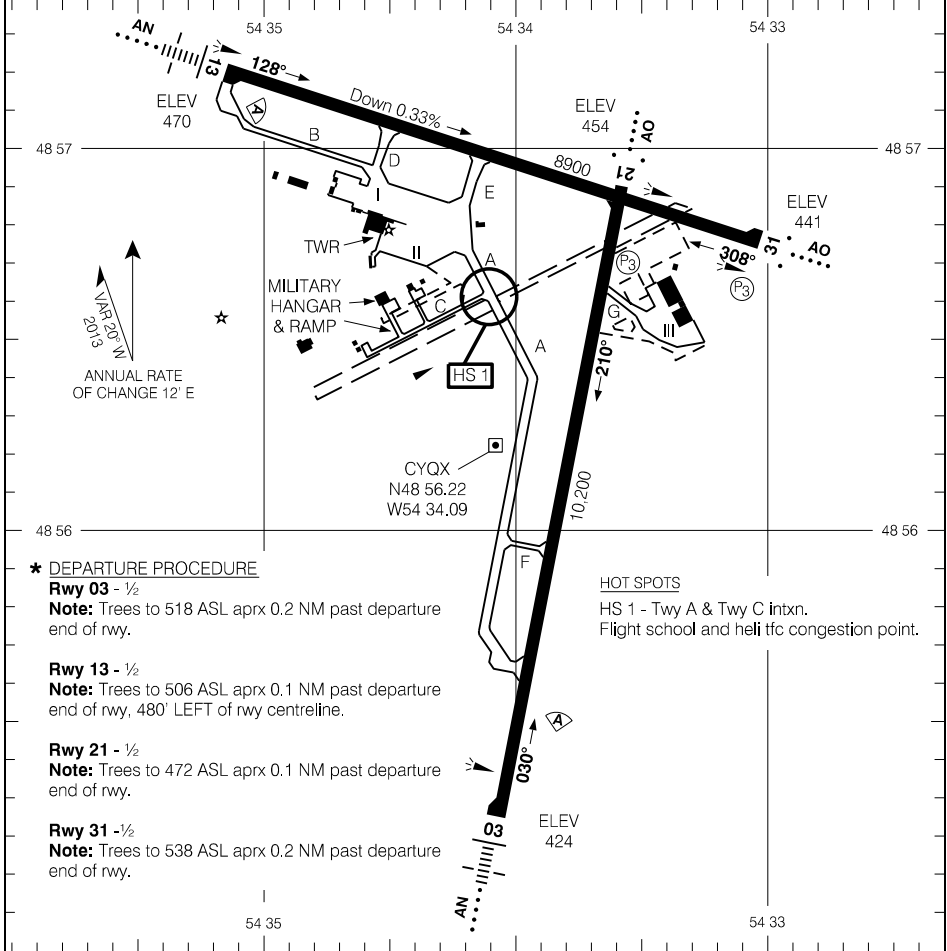
RUNWAY LEVEL OF SERVICE	
RVO	LVO
RWY 09: RVR 1200 RWY 15, 27, 33: (1/4 sm)	NOT AUTHORIZED
TAKE-OFF MINIMA	
Rwys 09;15;27;33: *	SCALE IN FEET 2000 0 2000

CYQX-AD

GANDER INTL, NL  
CYQX

AERODROME CHART

ATIS - 124.8		GND - 121.9 275.8			TWR - 118.1 236.6		DEP - 132.1	
<b>DECL</b>	<b>DISTS</b>	<b>03</b>	<b>21</b>	<b>13</b>	<b>31</b>			
TORA		10200	10200	8900	8900			
TODA		10607	11184	9527	9884			
ASDA		10500	10200	8900	8900			
LDA		10200	10200	8900	8900			



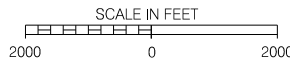
★ DEPARTURE PROCEDURE

- Rwy 03 - 1/2**  
**Note:** Trees to 518 ASL aprx 0.2 NM past departure end of rwy.
- Rwy 13 - 1/2**  
**Note:** Trees to 506 ASL aprx 0.1 NM past departure end of rwy, 480' LEFT of rwy centreline.
- Rwy 21 - 1/2**  
**Note:** Trees to 472 ASL aprx 0.1 NM past departure end of rwy.
- Rwy 31 - 1/2**  
**Note:** Trees to 538 ASL aprx 0.2 NM past departure end of rwy.

HOT SPOTS

HS 1 - Twy A & Twy C intxn.  
Flight school and heli ttc congestion point.

RUNWAY LEVEL OF SERVICE	
RVO	LVO
RWY 03, 13: RVR 1200 RWY 21, 31: (1/4 sm)	NOT AUTHORIZED
TAKE-OFF MINIMA	
Rwys 03, 13, 21, 31: ★	



Source of Canadian Civil Aeronautical Data: © 2024 NAV CANADA All rights reserved

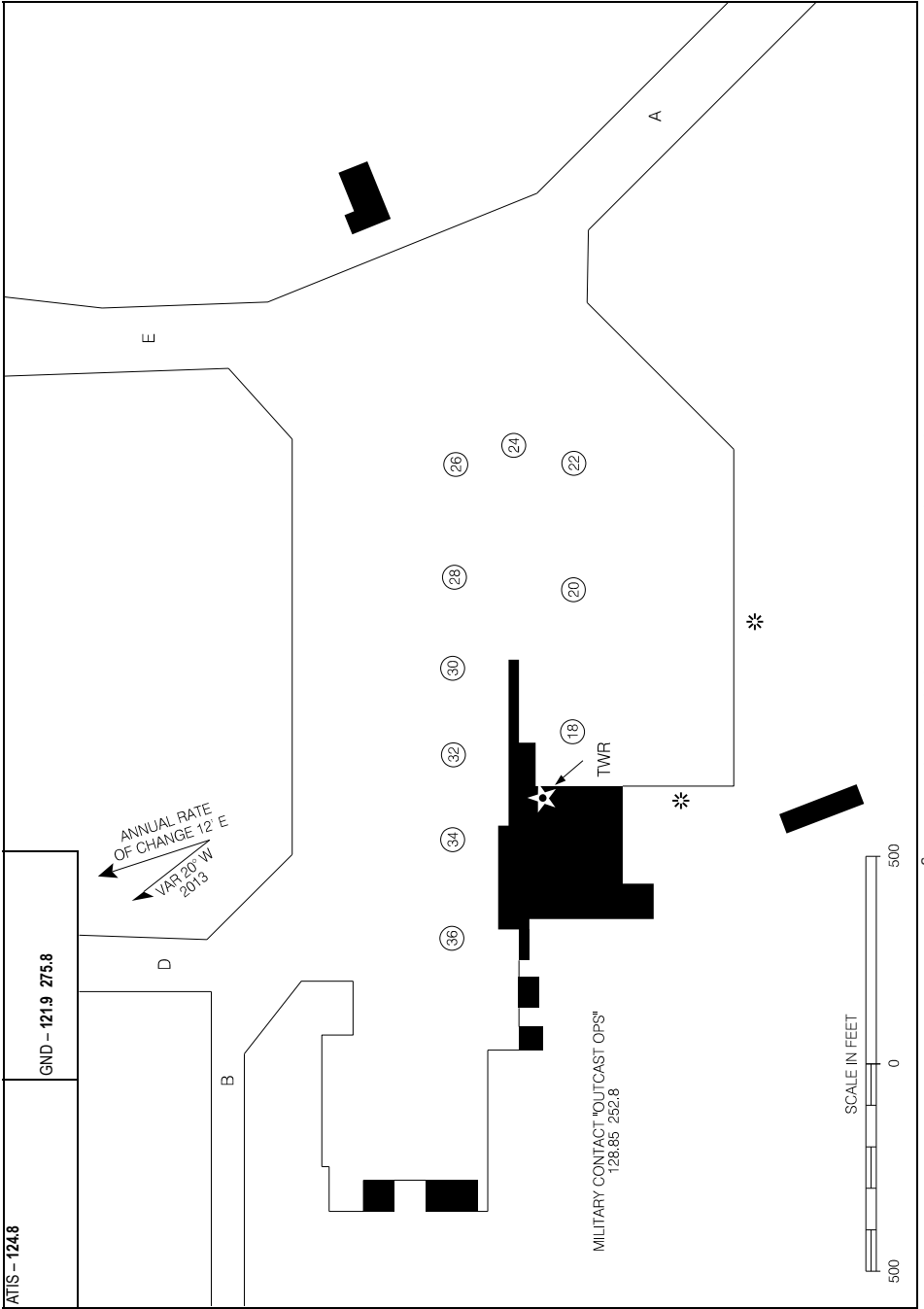
AERODROME CHART

EFF 5 OCT 23

CYQX-AD

CYQX

PARKING AREAS



Source of Canadian Civil Aeronautical Data: © 2024 NAV CANADA All rights reserved

PARKING AREAS

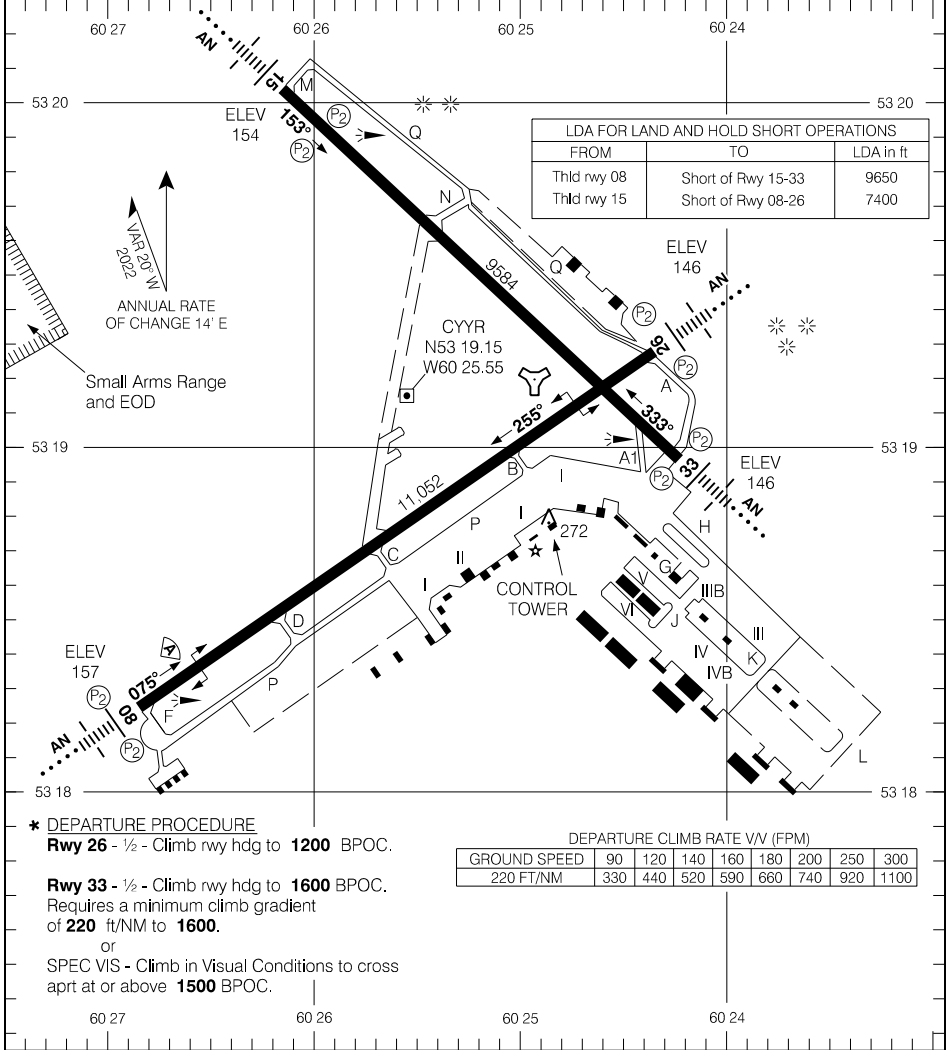
EFF 1 FEB 18

CYQX

AERODROME CHART (DND)

ATIS - 128.1 340.8	CLNC DEL - 118.1 336.5	TWR - 119.1 236.6	● TML - 119.5 267.1
	GND - 121.9 275.8		● CTR Gander - 120.4 267.1

DECL DIST	08	26	15	33
TORA	11052	11052	9584	9584
TODA	11052	11052	9584	9584
ASDA	11202	12052	9724	9734
LDA	11052	11052	9584	9584



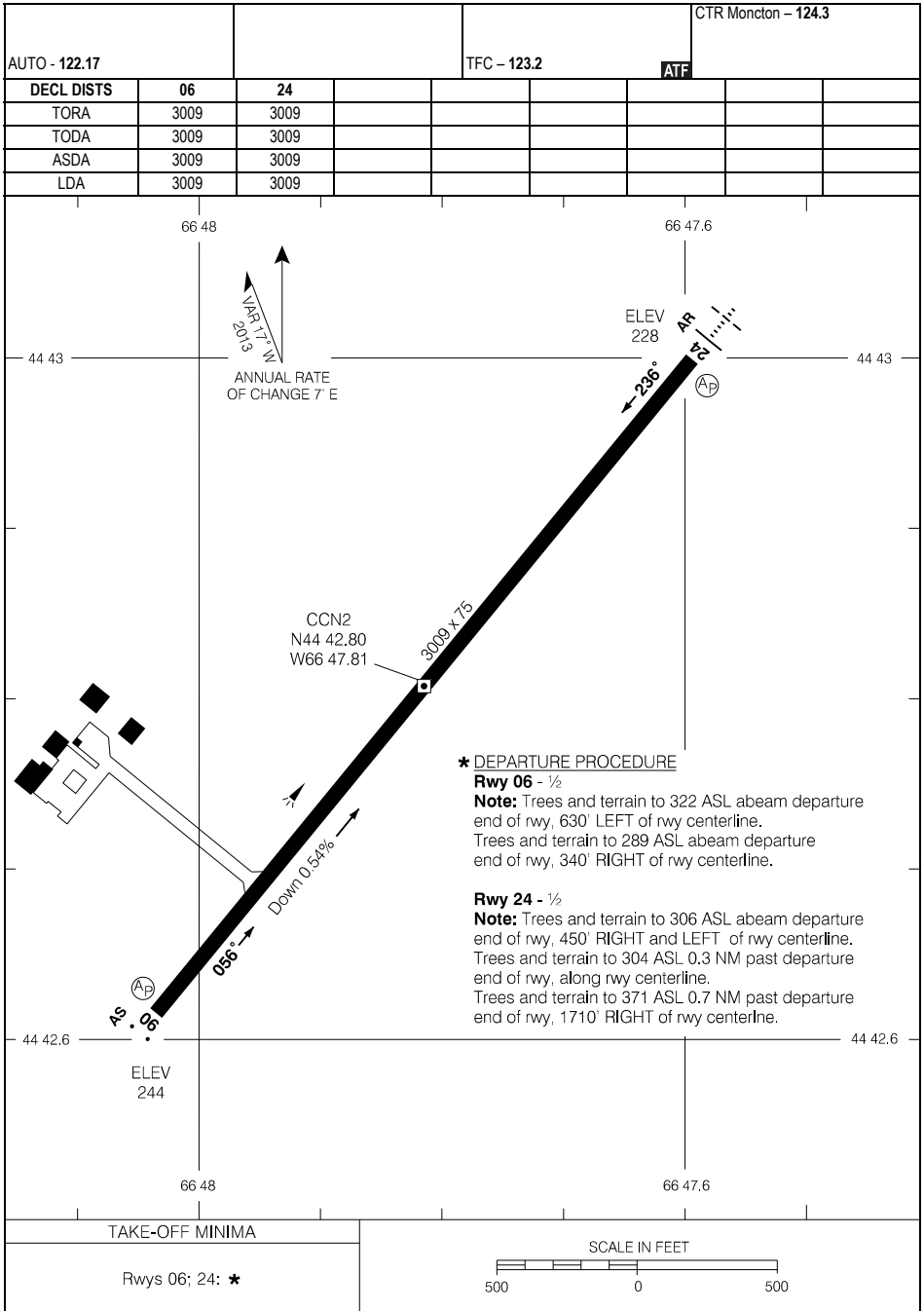
Source of Canadian Civil Aeronautical Data: © 2024 NAV CANADA All rights reserved

TAKE-OFF MINIMA	SCALE IN FEET
Rwys: 8, 15: ½ Rwys: 26, 33: ★	2000 0 2000 4000

AERODROME CHART (DND)

EFF 5 OCT 23

AERODROME CHART



Source of Canadian Civil Aeronautical Data: © 2024 NAV CANADA All rights reserved

AERODROME CHART

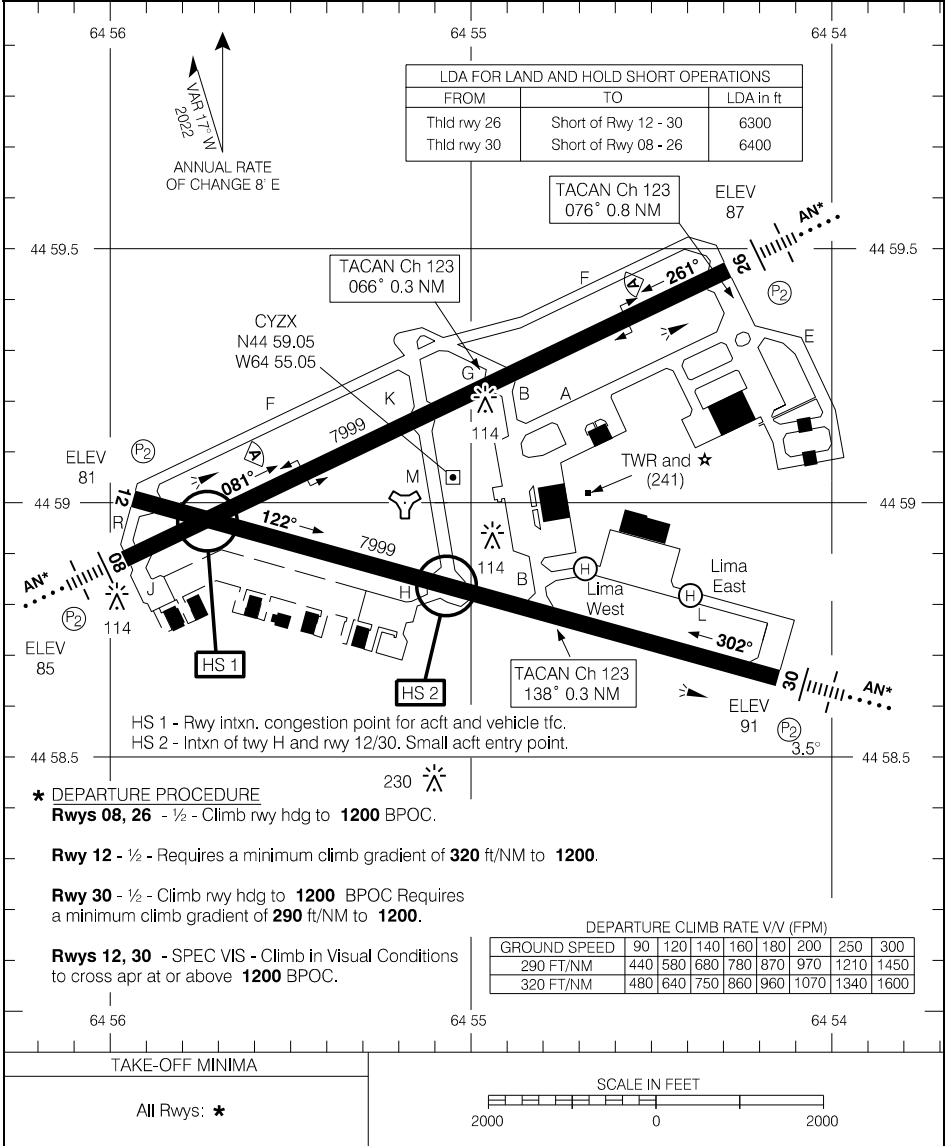
EFF 3 NOV 22

CCN2



AERODROME CHART (DND)

● ATIS - 128.85 244.3		CLNC DEL - 128.02 283.9		TWR - 119.5 324.3		TML - 120.6 335.9	
		GND - 133.75 289.4					
DECL DIST	08	26	12	30			
TORA	7999	7999	7999	7999			
TODA	7999	7999	7999	7999			
ASDA	7999	7999	7999	7999			
LDA	7999	7999	7999	7999			

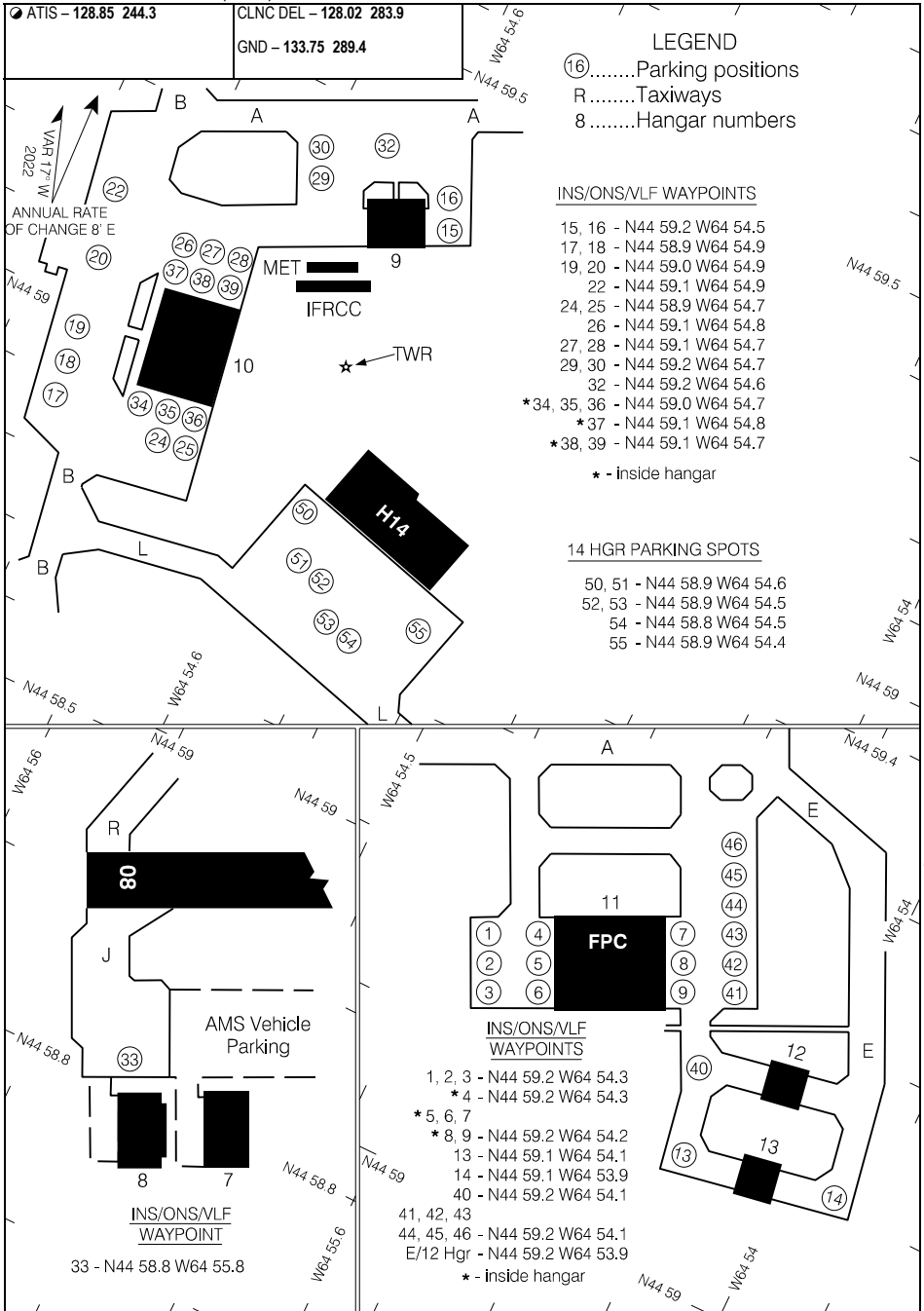


Source of Canadian Civil Aeronautical Data: © 2024 NAV CANADA All rights reserved

AERODROME CHART (DND)

EFF 21 MAR 24

PARKING AREAS (DND)



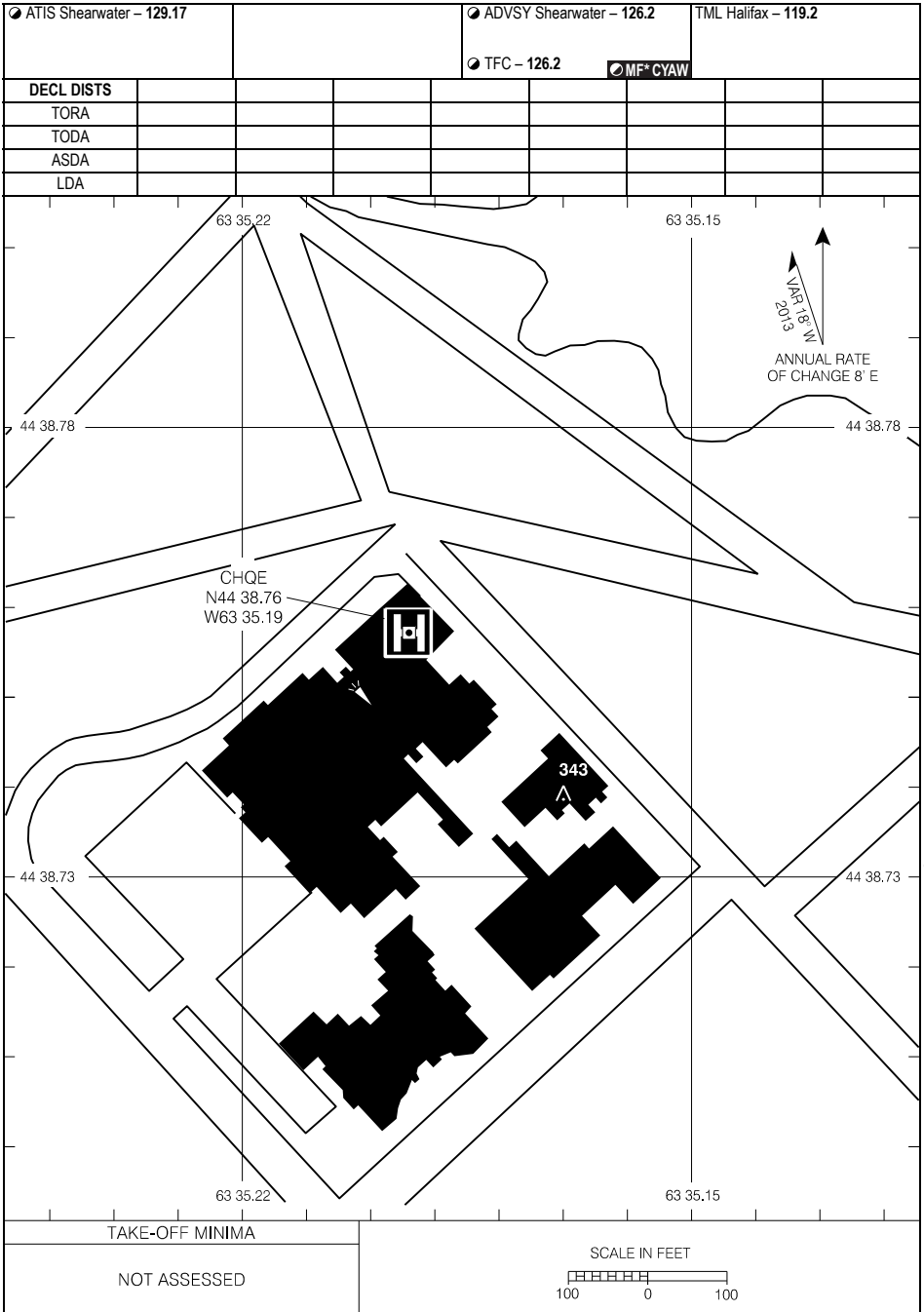
PARKING AREAS (DND)

EFF 21 MAR 24

CHQE-HP

HALIFAX (QE II HEALTH SCIENCES CENTRE), NS  
CHQE

HELIPORT CHART



HELIPORT CHART

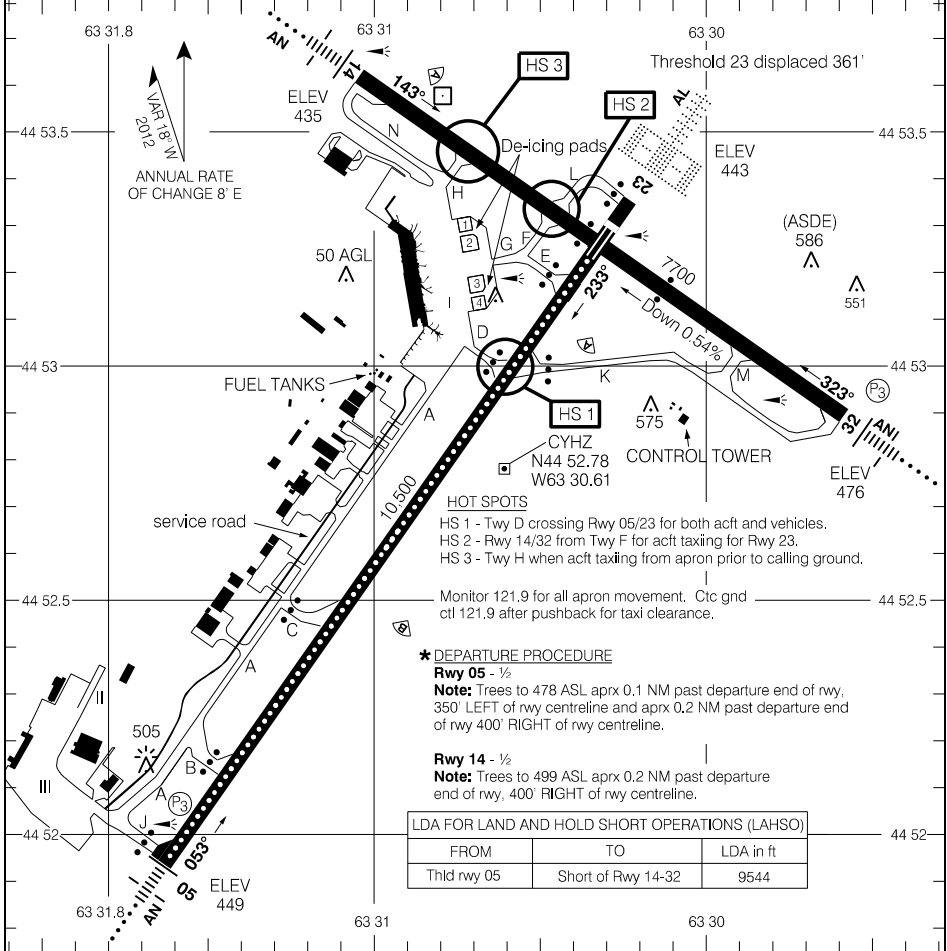
CHQE

EFF 7 OCT 21

CHQE-HP

AERODROME CHART

ATIS - 121.0		CLNC DEL - 123.95		TWR - 118.4 236.6		TML - 119.2	
		GND - 121.9 275.8					
<b>DECL</b>	<b>DISTS</b>	<b>05</b>	<b>23</b>	<b>14</b>	<b>32</b>		
TORA		10500	10500	7700	7700		
TODA		11189	11189	8684	8684		
ASDA		10500	10500	7700	7700		
LDA		10500	10139	7700	7700		



Source of Canadian Civil Aeronautical Data: © 2024 NAV CANADA All rights reserved

**\* DEPARTURE PROCEDURE**

- Rwy 05 - ½**  
**Note:** Trees to 478 ASL aprx 0.1 NM past departure end of rwy, 350' LEFT of rwy centreline and aprx 0.2 NM past departure end of rwy 400' RIGHT of rwy centreline.
- Rwy 14 - ½**  
**Note:** Trees to 499 ASL aprx 0.2 NM past departure end of rwy, 400' RIGHT of rwy centreline.

LDA FOR LAND AND HOLD SHORT OPERATIONS (LAHSO)		
FROM	TO	LDA in ft
Thld rwy 05	Short of Rwy 14-32	9544

RUNWAY LEVEL OF SERVICE	
RVO	LVO
RWY 14, 23: RVR 1200 RWY 05, 32: (¼sm)	RWY 23: RVR 600
TAKE-OFF MINIMA	
Rwys 05: 14: * Rwys 23: 32: ½	
SCALE IN FEET 	

AERODROME CHART

EFF 30 NOV 23

CYHZ

## LOW VISIBILITY PROCEDURES

**Low Visibility Procedures (RVR less than 1200 ft to 600 ft)****Application**

These procedures apply to ground movements of aircraft arriving and departing under low visibility conditions. Arrivals and departures below RVR 600 are not authorized. When weather conditions indicate visibility below RVR 1200 is imminent, procedures will be implemented restricting aircraft and vehicle operations on the manoeuvring area. The following message will be added to the ATIS broadcast: "LOW VISIBILITY PROCEDURES IN EFFECT".

**General**

The approved taxi route from the Apron is shown on the Low Visibility Taxi Chart. Taxiway centreline lights will be illuminated in taxiway A, G, F, across Rwy 14, taxiway L to the stop bar.

**Departures**

When low visibility procedures are in effect, Rwy 23 is the only runway certified for low visibility operations.

Take-off roll cannot commence prior to the displaced threshold location, where the runway is served by high intensity white runway edge lights.

**Sequencing of Aircraft Ground Movements for Take-off**

Pilots must follow instructions on Sequencing of Ground Movements for Take-Off as described in CAP GEN Operating Minima.

Do not call for taxi clearance until the reported RVR is a minimum of 600.

Runway Level of Service	
Rwy	Certification
23	RVR 600

**Stop Bar/Guard Light System**

Each taxiway/runway entrances onto Rwy 05/23 is equipped with a stop bar consisting of red inset lights. Also, installed on either side of the stop bars located at the taxiway entrances onto Rwy 05/23 there are yellow flashing runway guard lights (Wig Wags). When the red stop bar lights are illuminated, green lead on lights beyond the stop bar are extinguished. When ATC issues a clearance to proceed onto the runway, the red stop bar lights will be extinguished and the green lead on lights beyond the stop bar will be illuminated. The stop bar is reset automatically as the aircraft moves onto the runway.

**AT NO TIME SHALL A PILOT CROSS AN ILLUMINATED RED STOP BAR****Arrivals**

Arrivals are permitted on Rwy 23 for approved operators down to RVR 600. Twy J and Twy B are the approved exit routes. Landing aircraft traversing to Aprons I, II or III must exit Rwy 23 on Twy B or Twy J.

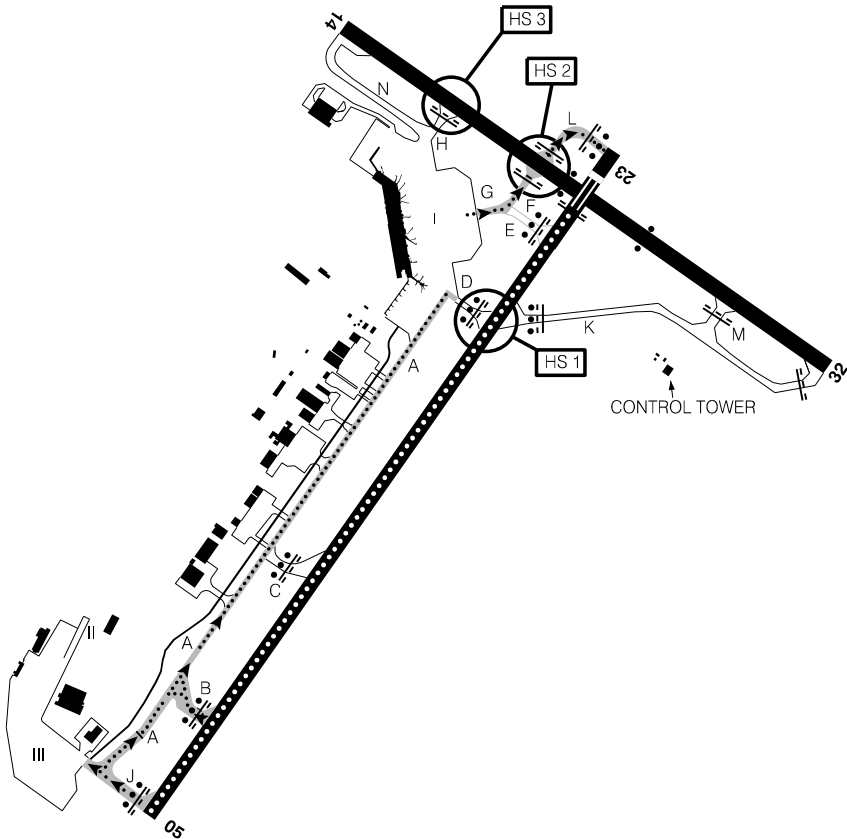
**LOW VISIBILITY TAXI CHART**  
(RVR LESS THAN 1200 TO 600 FT)

HALIFAX/STANFIELD INTL, NS  
**CYHZ**

ATIS - 121.0	CLNC DEL - 123.95	TWR - 118.4 236.6
	GND - 121.9 275.8	



During Low Visibility Conditions	
Declared Distances	23
TORA	10139
TODA	10828

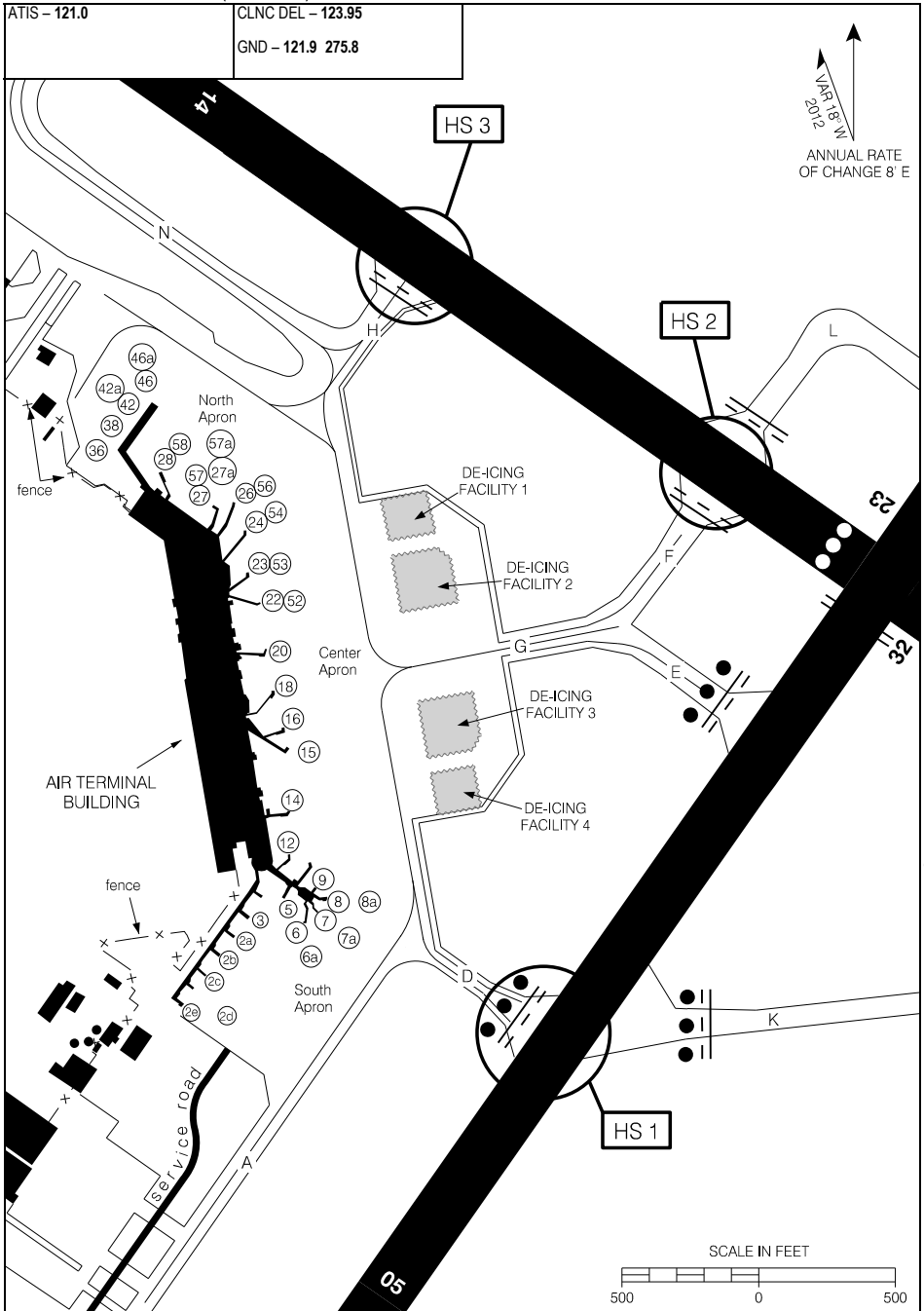


Source of Canadian Civil Aeronautical Data: © 2024 NAV CANADA All rights reserved

**DE-ICING OPERATIONS****De-icing Operations**

1. Contact de-icing provider 30 min prior to dep if de-icing is required. Notify de-icing provider of any special treatments prior to pushback: ICE MAN 122.950, phone number 902-410-7748
2. De-icing provider will assign de-ice pad and advise when ready.
3. DO NOT PUSH prior to assigned de-ice pad being ready.
4. To mitigate congestion on the APN, QUEUING for de-icing is NOT ACCEPTABLE.
5. Monitor Halifax GND 121.9 for all APN movement.
6. Follow instructions to designated de-ice pad.
7. Advise ICEMAN immediately once brakes set, aircraft configured and engines at idle.
8. After de-icing, configure aircraft for taxi, however, DO NOT MOVE AIRCRAFT.
9. Once instructed, contact Halifax GND 121.9 for taxi.

PARKING AREAS (APRON I)



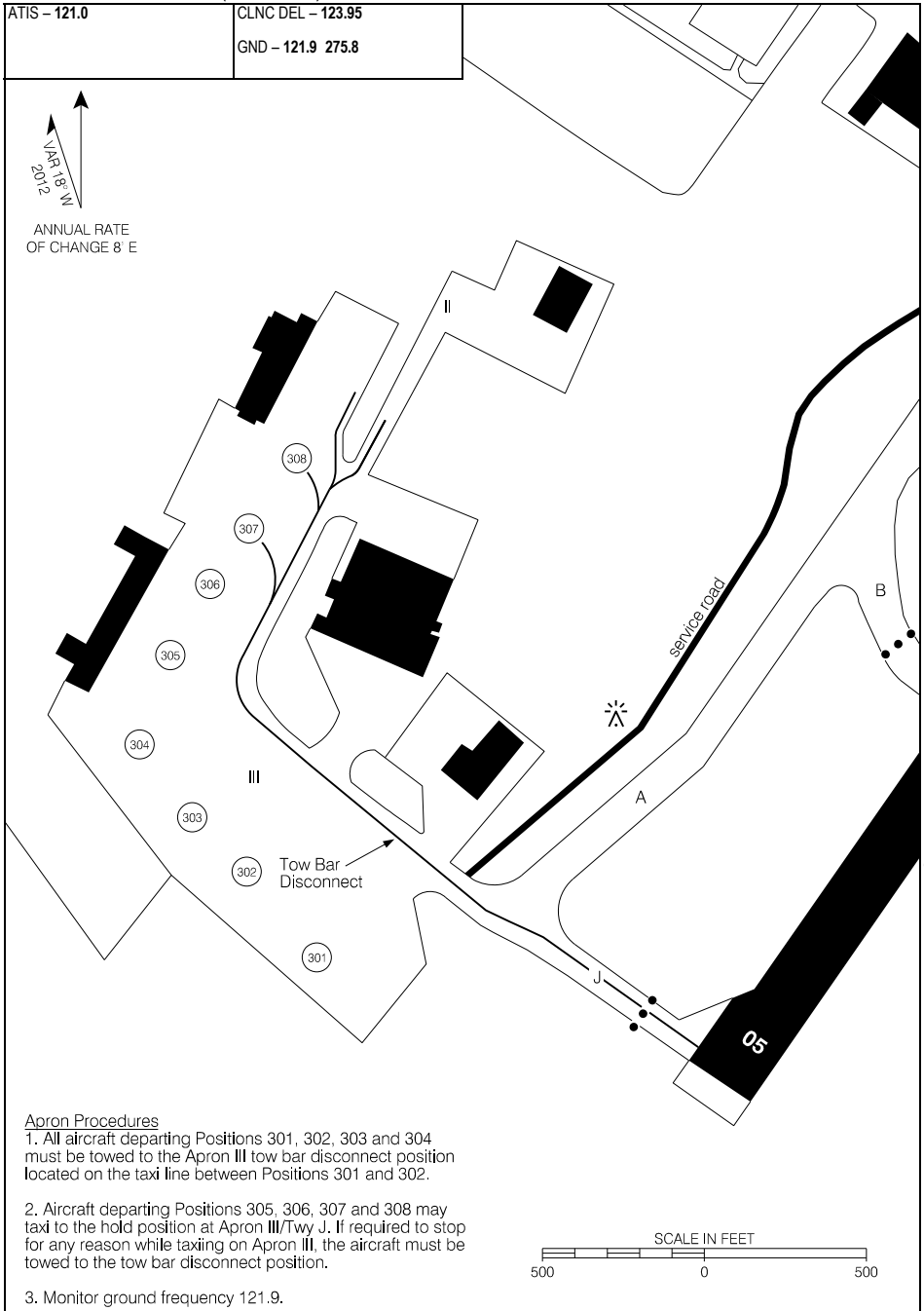
Source of Canadian Civil Aeronautical Data: © 2024 NAV CANADA All rights reserved

PARKING AREAS (APRON I)

EFF 30 NOV 23



**PARKING AREAS (APRON III)**



Source of Canadian Civil Aeronautical Data: © 2024 NAV CANADA All rights reserved

**PARKING AREAS (APRON III)**

EFF 3 NOV 22

**CYHZ**

## PARKING AREAS

**Aircraft Parking Positions (APRON I and APRON III)**

Position	Coordinates	Position	Coordinates
2A	445302.98N 0633052.10W	27	445319.65N 0633054.36W
2B	445302.13N 0633052.82W	27A	445319.47N 0633053.96W
2C	445301.48N 0633053.58W	28	445320.86N 0633056.98W
2D	445300.69N 0633053.64W	36	445321.47N 0633059.58W
2E	445300.44N 0633054.46W	38	445322.35N 0633058.83W
3	445304.04N 0633051.05W	42	445323.15N 0633057.90W
5	445304.26N 0633049.25W	42A	445322.96N 0633058.06W
6	445303.29N 0633048.01W	46	445323.92N 0633057.28W
6A	445302.94N 0633047.83W	46A	445324.31N 0633057.52W
7	445303.84N 0633047.47W	52	445315.74N 0633051.27W
7A	445303.69N 0633047.16W	53	445316.87N 0633051.95W
8	445304.51N 0633047.34W	54	445318.43N 0633051.97W
8A	445304.66N 0633046.79W	56	445319.62N 0633052.85W
9	445304.94N 0633048.25W	57	445319.65N 0633054.36W
12	445306.13N 0633049.45W	57A	445319.47N 0633053.96W
14	445307.77N 0633049.44W	58	445320.86N 0633056.98W
15	445310.18N 0633049.62W	301	445200.49N 0633155.57W
16	445311.01N 0633049.87W	302	445202.77N 0633158.95W
18	445312.29N 0633050.58W	303	445204.44N 0633201.74W
20	445313.84N 0633050.79W	304	445206.75N 0633204.61W
22	445315.74N 0633051.27W	305	445210.05N 0633204.26W
23	445316.87N 0633051.95W	306	445212.05N 0633202.77W
24	445318.43N 0633051.97W	307	445215.83N 0633200.10W
26	445319.62N 0633052.85W	308	445217.05N 0633157.79W

Source of Canadian Civil Aeronautical Data: © 2024 NAV CANADA All rights reserved

## PARKING AREAS

EFF 3 NOV 22

## CYHZ

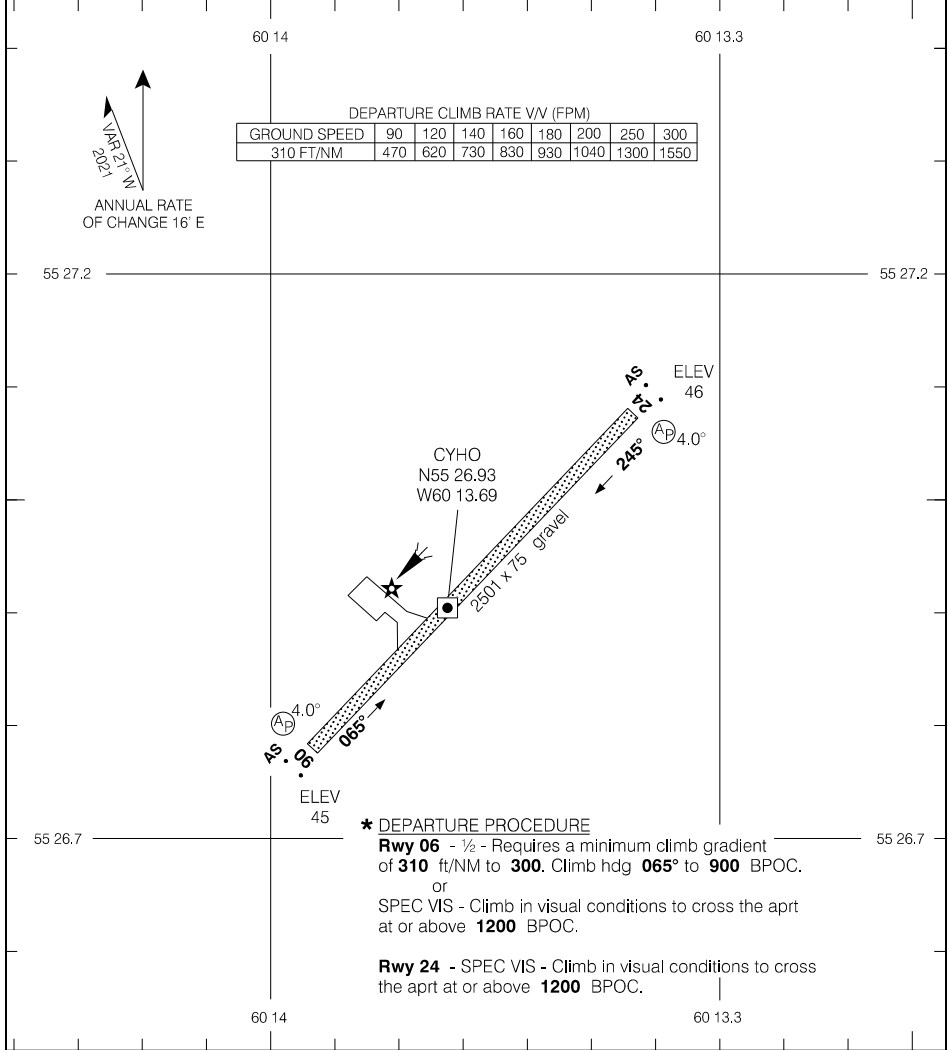
AERODROME CHART

				CTR Gander - 135.4	
				TFC - 122.8	ATF*
<b>DECL DIST</b>	<b>06</b>	<b>24</b>			
TORA	2501	2501			
TODA	2501	2501			
ASDA	2501	2501			
LDA	2501	2501			

GROUND SPEED	90	120	140	160	180	200	250	300
310 FT/NM	470	620	730	830	930	1040	1300	1550

VARIATION  
 20° 21' W  
 ANNUAL RATE  
 OF CHANGE 16' E

Source of Canadian Civil Aeronautical Data: © 2024 NAV CANADA All rights reserved



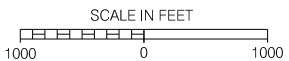
**\* DEPARTURE PROCEDURE**

**Rwy 06** - 1/2 - Requires a minimum climb gradient of **310** ft/NM to **300**. Climb hdg **065°** to **900** BPOC.  
 or  
 SPEC VIS - Climb in visual conditions to cross the apt at or above **1200** BPOC.

**Rwy 24** - SPEC VIS - Climb in visual conditions to cross the apt at or above **1200** BPOC.

TAKE-OFF MINIMA

Rwys 06; 24: ★



AERODROME CHART

CYHO

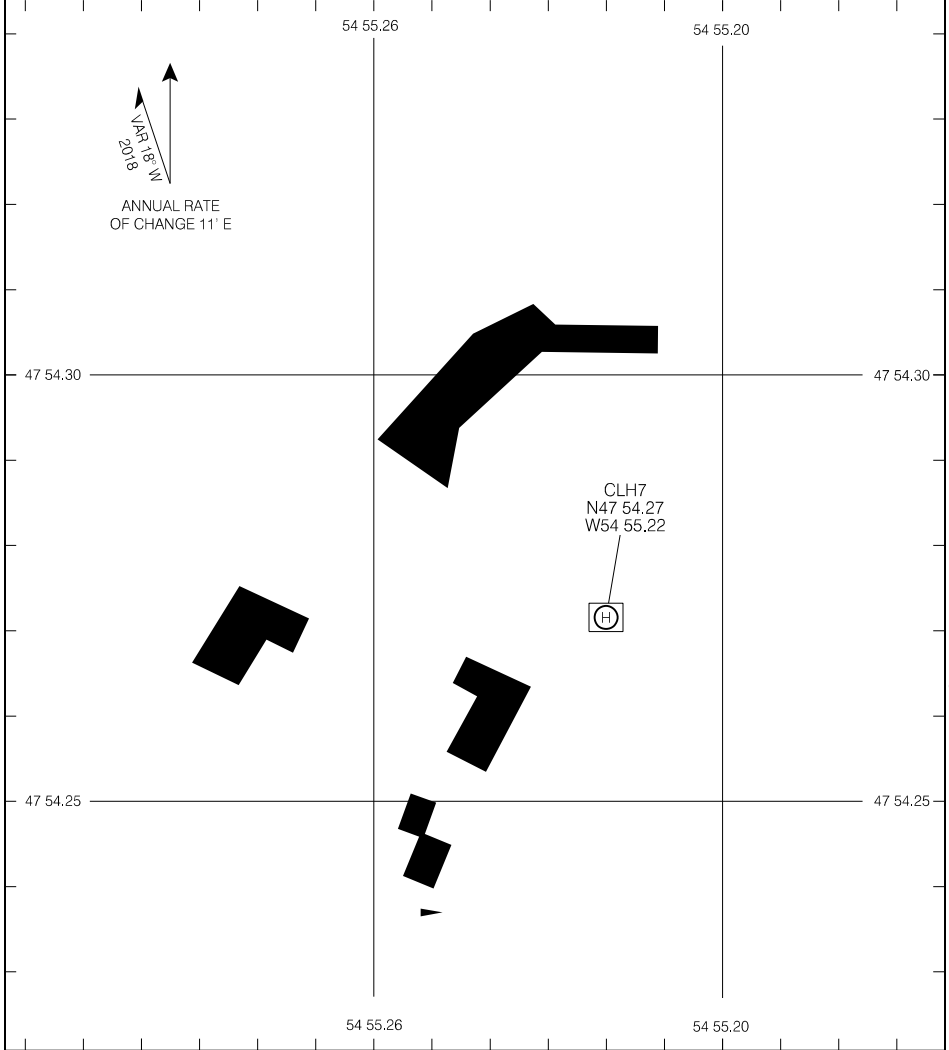
EFF 7 OCT 21

CLH7-HP

LONG HARBOUR RIVER, NL  
CLH7

HELIPORT CHART

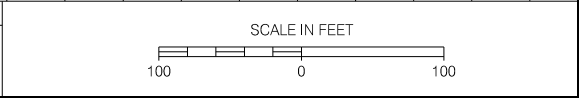
				TFC - 123.2		ATF	
<b>DECL DIST</b>							
TORA							
TODA							
ASDA							
LDA							



Source of Canadian Civil Aeronautical Data: © 2024 NAV CANADA All rights reserved

TAKE-OFF MINIMA

NOT ASSESSED



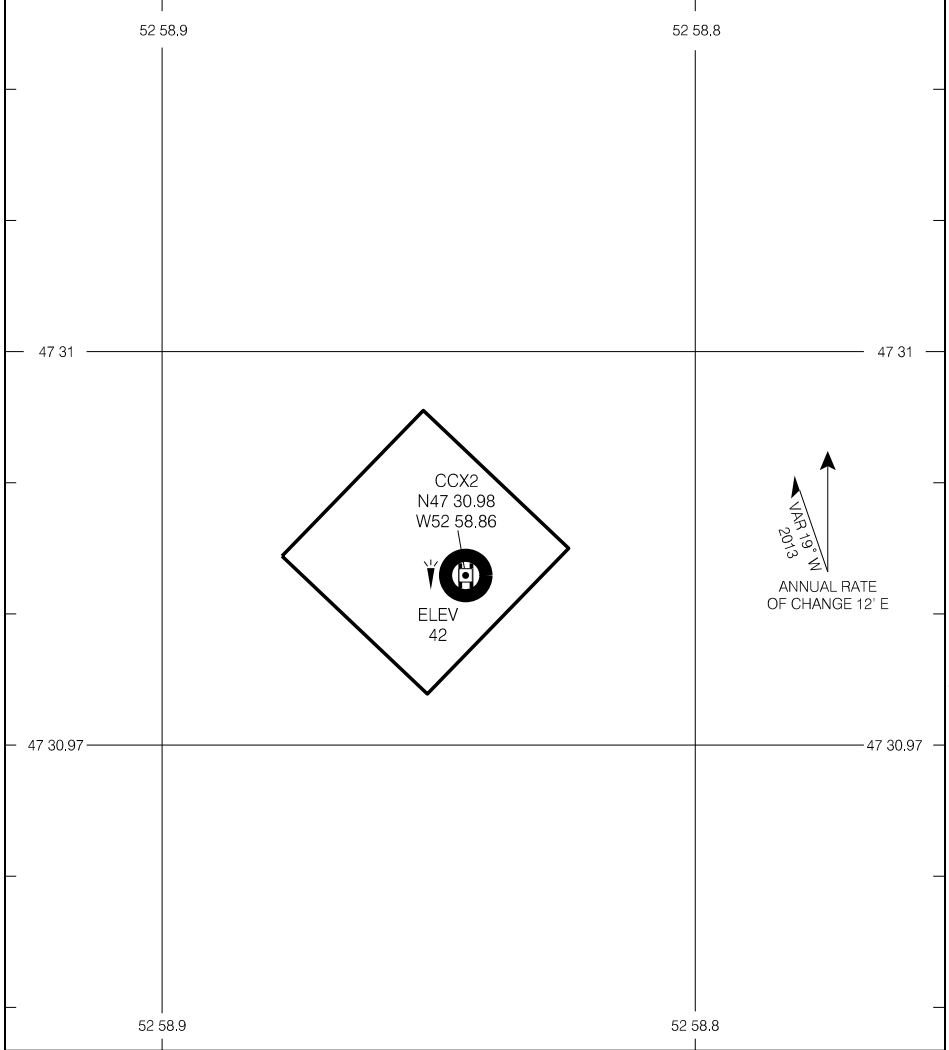
HELIPORT CHART  
EFF 30 JAN 20

CLH7

CLH7-HP

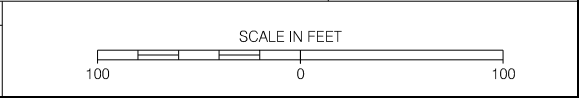
HELIPORT CHART

● ATIS St. John's - 128.0				TFC - 123.2		CTR Gander - 133.15	
DECL DIST				ATF			
TORA							
TODA							
ASDA							
LDA							



Source of Canadian Civil Aeronautical Data: © 2024 NAV CANADA All rights reserved

TAKE-OFF MINIMA
NOT ASSESSED



HELIPORT CHART

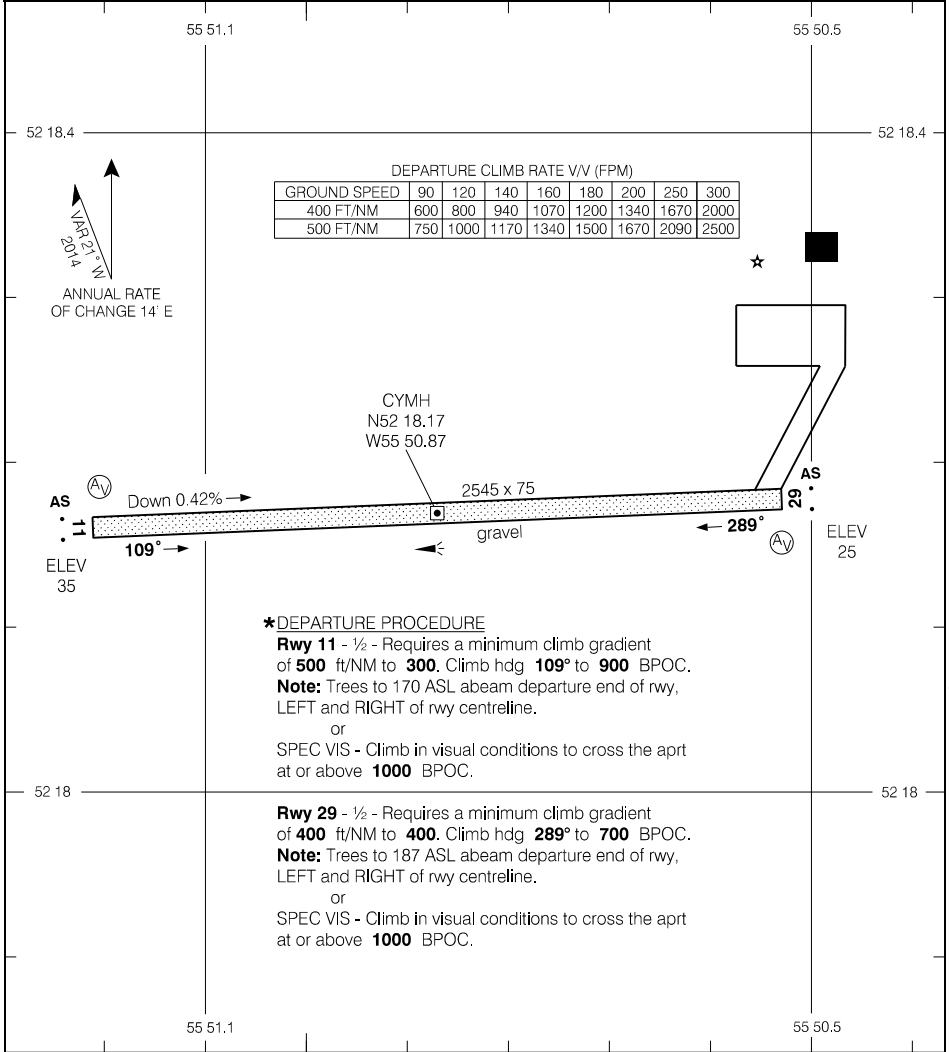
EFF 19 MAY 22

CCX2



AERODROME CHART

MET - 122.55				TFC - 122.8		ATF*	
<b>DECL DIST</b>	<b>11</b>	<b>29</b>					
TORA	2545	2545					
TODA	2545	2545					
ASDA	2545	2545					
LDA	2545	2545					



Source of Canadian Civil Aeronautical Data: © 2024 NAV CANADA All rights reserved

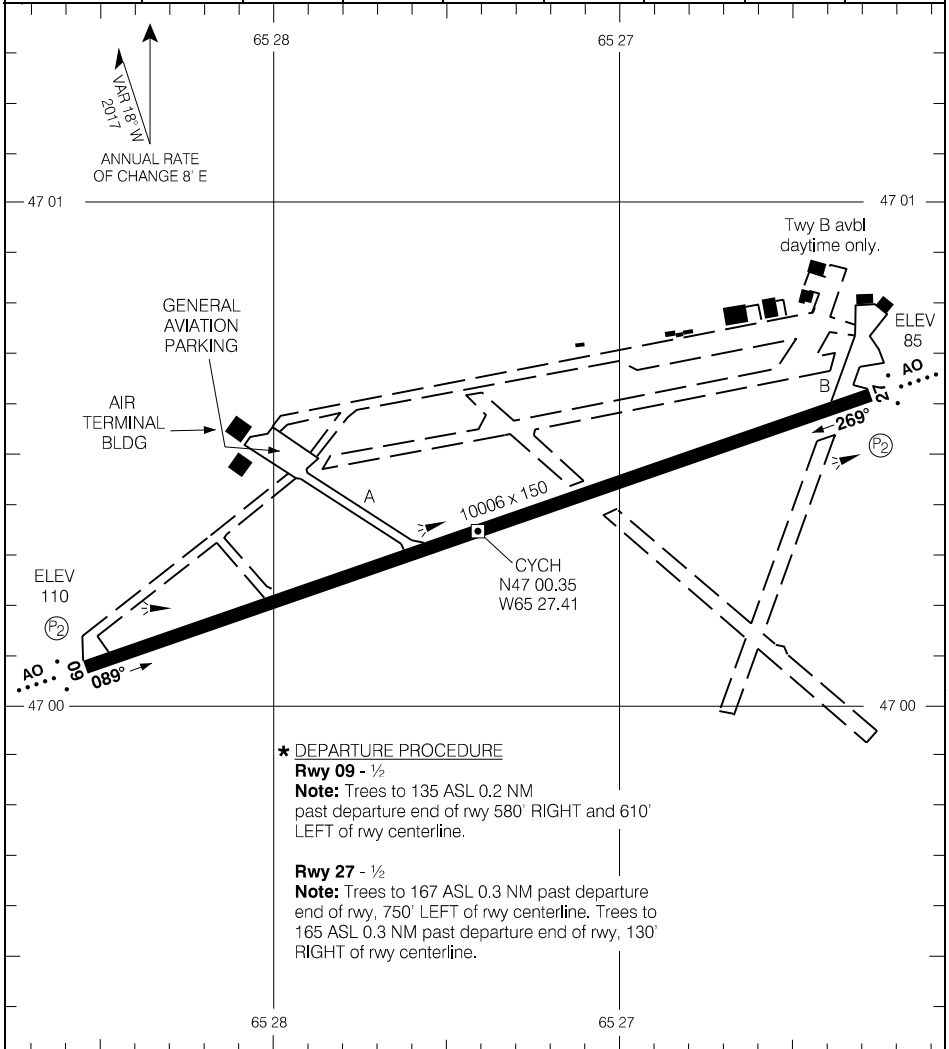
TAKE-OFF MINIMA	SCALE IN FEET
Rwys 11, 29: *	500 0 500

AERODROME CHART

CYMH

AERODROME CHART

		UNICOM - 122.7 (AU)		CTR Moncton - 123.7	
		ATF			
DECL	DISTS	09	27		
TORA		10006	10006		
TODA		10990	10990		
ASDA		10006	10006		
LDA		10006	10006		



**\* DEPARTURE PROCEDURE**

**Rwy 09 - 1/2**  
**Note:** Trees to 135 ASL 0.2 NM past departure end of rwy 580' RIGHT and 610' LEFT of rwy centerline.

**Rwy 27 - 1/2**  
**Note:** Trees to 167 ASL 0.3 NM past departure end of rwy, 750' LEFT of rwy centerline. Trees to 165 ASL 0.3 NM past departure end of rwy, 130' RIGHT of rwy centerline.

TAKE-OFF MINIMA

Rwys 09; 27: \*

SCALE IN FEET

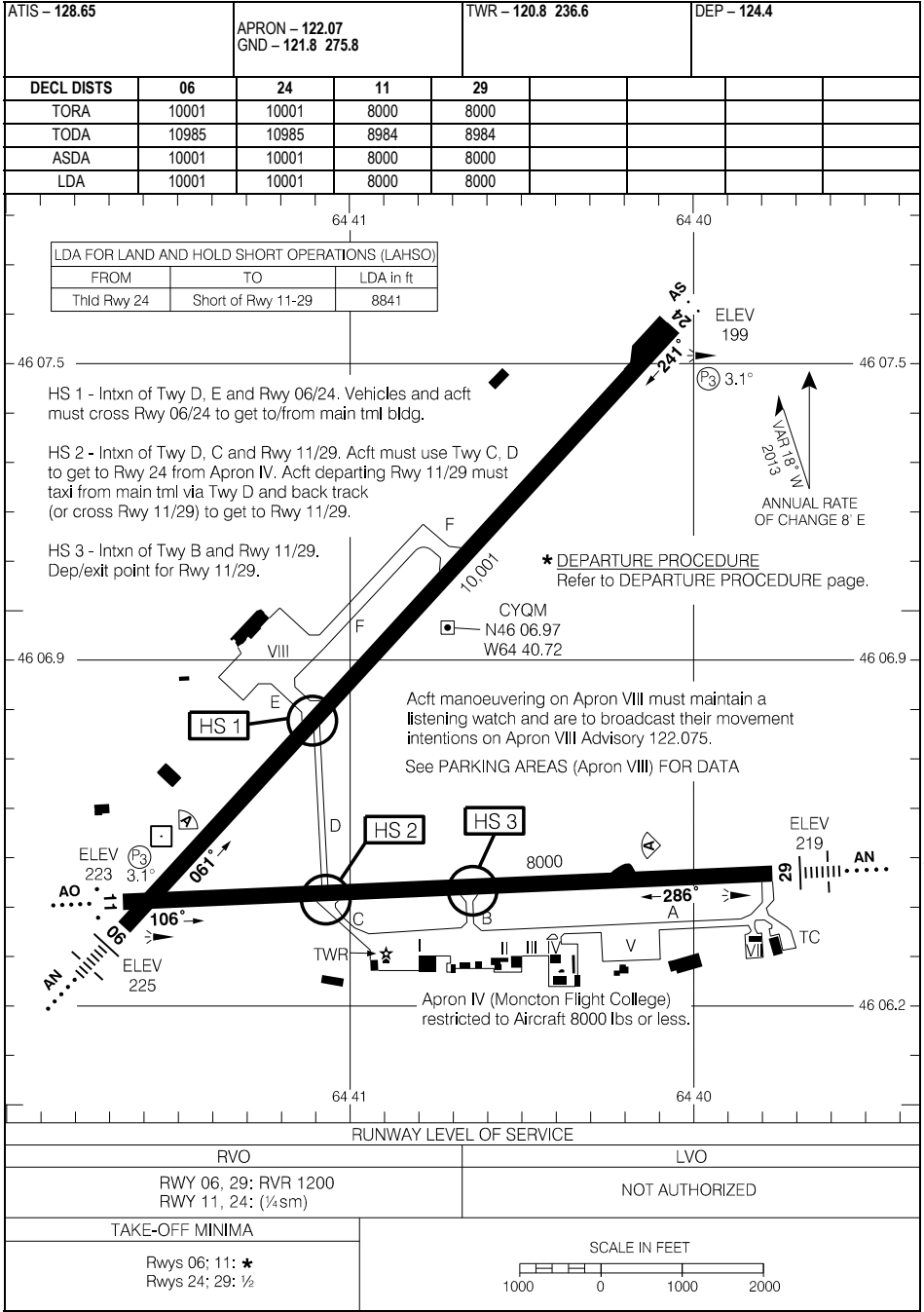
1000 0 1000 2000 3000

Source of Canadian Civil Aeronautical Data: © 2024 NAV CANADA All rights reserved



CYQM-AD  
**MONCTON/GREATER MONCTON ROMÉO LEBLANC INTL, NB**  
**CYQM**

**AERODROME CHART**



Source of Canadian Civil Aeronautical Data: © 2024 NAV CANADA All rights reserved

**AERODROME CHART**  
 EFF 25 JAN 24

**CYQM**

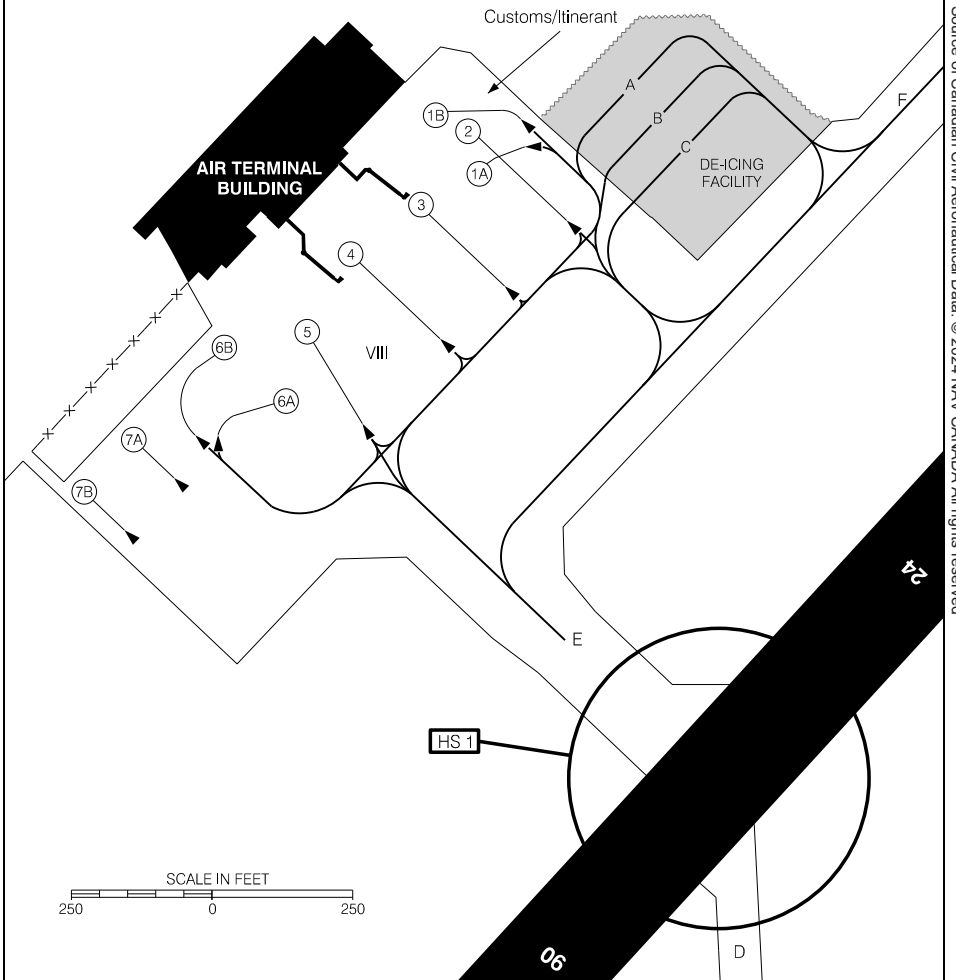

CYQM-AD

**PARKING AREAS (Apron VIII)**

ATIS - 128.65	APRON - 122.07 GND - 121.8 275.8
---------------	-------------------------------------

Note:  
 De-icing Apron VIII - Prior to pushback, broadcast intentions and monitor all movements on Apron Advisory 122.075. Proceed to De-icing pad.

Itinerant Aircraft wishing to use Apron VIII ctc Airport Security 506-856-5429 - 2hr PNR.



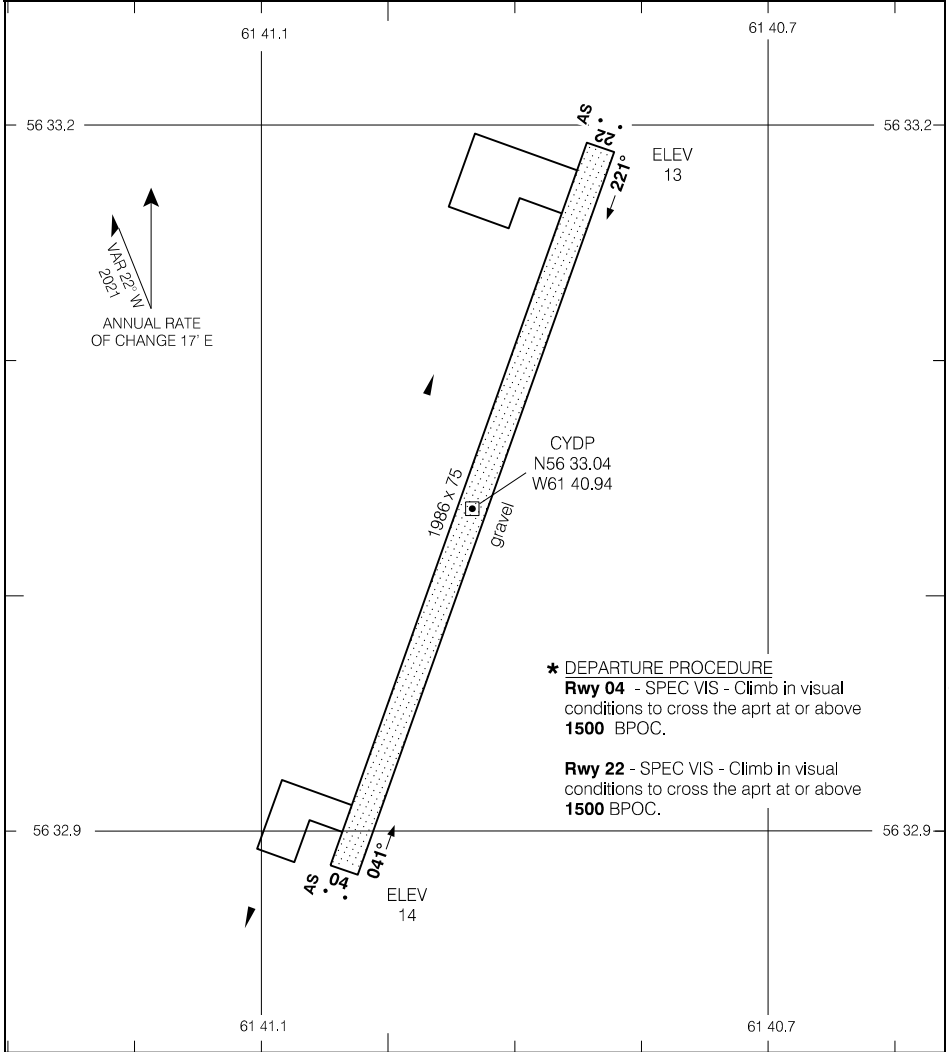
Source of Canadian Civil Aeronautical Data: © 2024 NAV CANADA All rights reserved

**PARKING AREAS (Apron VIII)**

EFF 29 MAR 18

AERODROME CHART

				TFC - 122.8		RADIO London - 123.65	
DECL DIST		04	22				
TORA	1986	1986					
TODA	1986	1986					
ASDA	1986	1986					
LDA	1986	1986					



Source of Canadian Civil Aeronautical Data: © 2024 NAV CANADA All rights reserved

TAKE-OFF MINIMA

Rwys 04, 22: \*

SCALE IN FEET

500 0 500

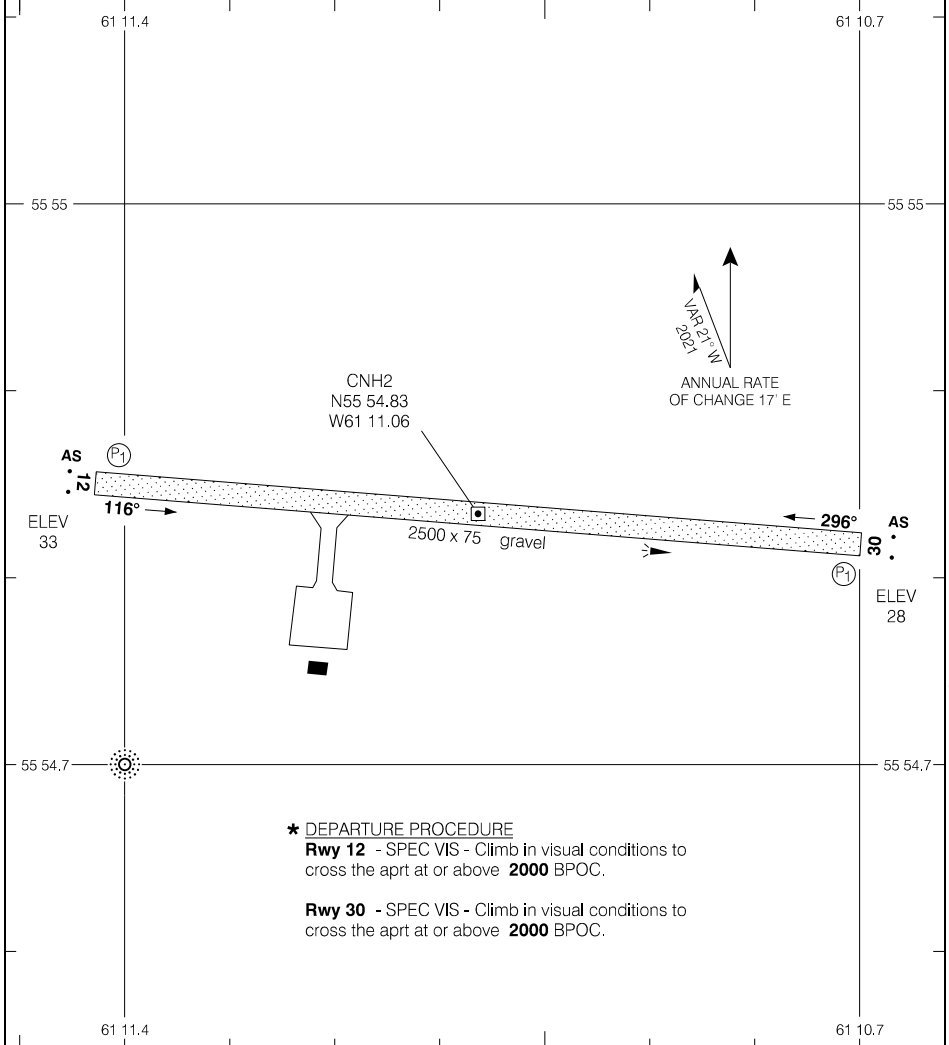
AERODROME CHART

CYDP

EFF 7 OCT 21

AERODROME CHART

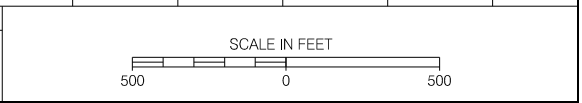
				CTR Gander - 135.4	
				TFC - 122.8	ATF*
<b>DECL DIST</b>	<b>12</b>	<b>30</b>			
TORA	2500	2500			
TODA	2500	2500			
ASDA	2500	2500			
LDA	2500	2500			



Source of Canadian Civil Aeronautical Data: © 2024 NAV CANADA All rights reserved

**\* DEPARTURE PROCEDURE**  
**Rwy 12** - SPEC VIS - Climb in visual conditions to cross the apt at or above **2000** BPOC.  
**Rwy 30** - SPEC VIS - Climb in visual conditions to cross the apt at or above **2000** BPOC.

TAKE-OFF MINIMA
Rwys 12, 30: *

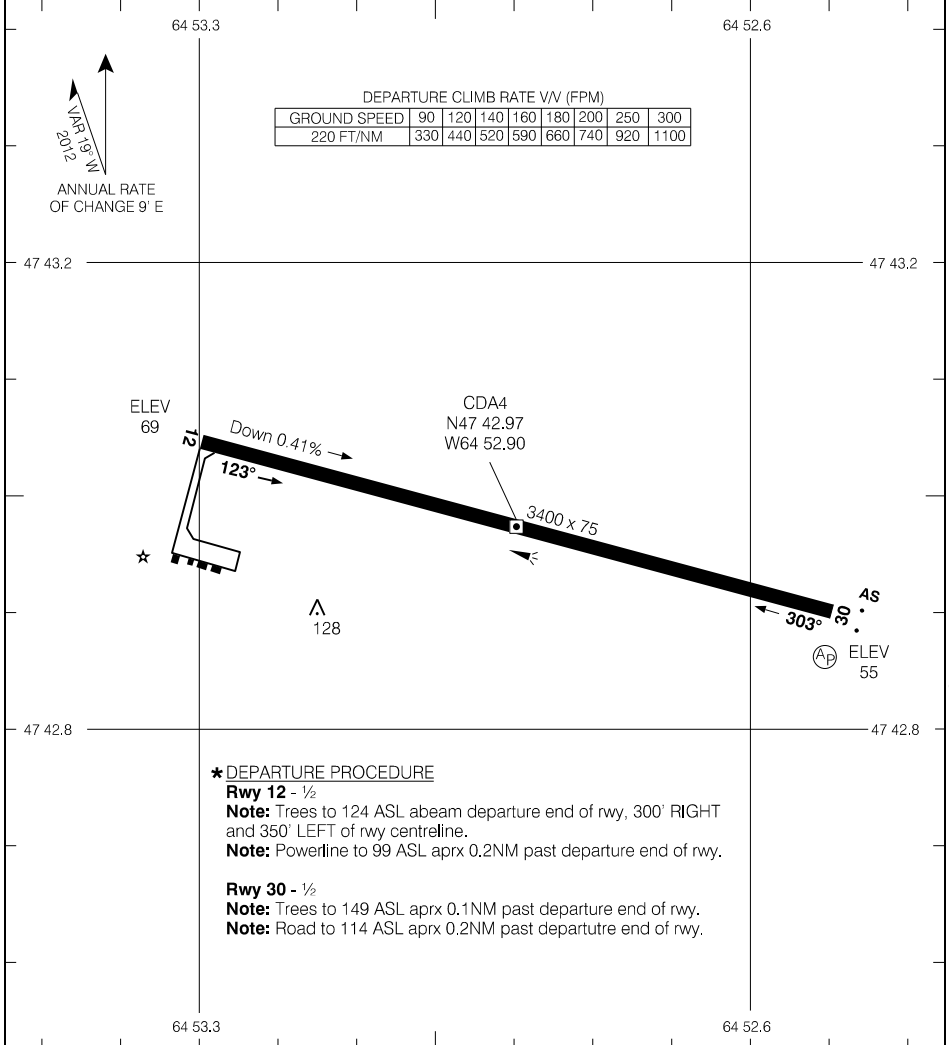


AERODROME CHART

EFF 27 JAN 22

AERODROME CHART

		UNICOM - 122.35				CTR Moncton - 134.25			
						ATF			
<b>DECL DIST</b>	<b>12</b>	<b>30</b>							
TORA	3400	3400							
TODA	3400	3400							
ASDA	3400	3400							
LDA	3400	3400							



Source of Canadian Civil Aeronautical Data: © 2024 NAV CANADA All rights reserved

TAKE-OFF MINIMA	SCALE IN FEET
Rwys 12, 30: ★	1000 0 1000

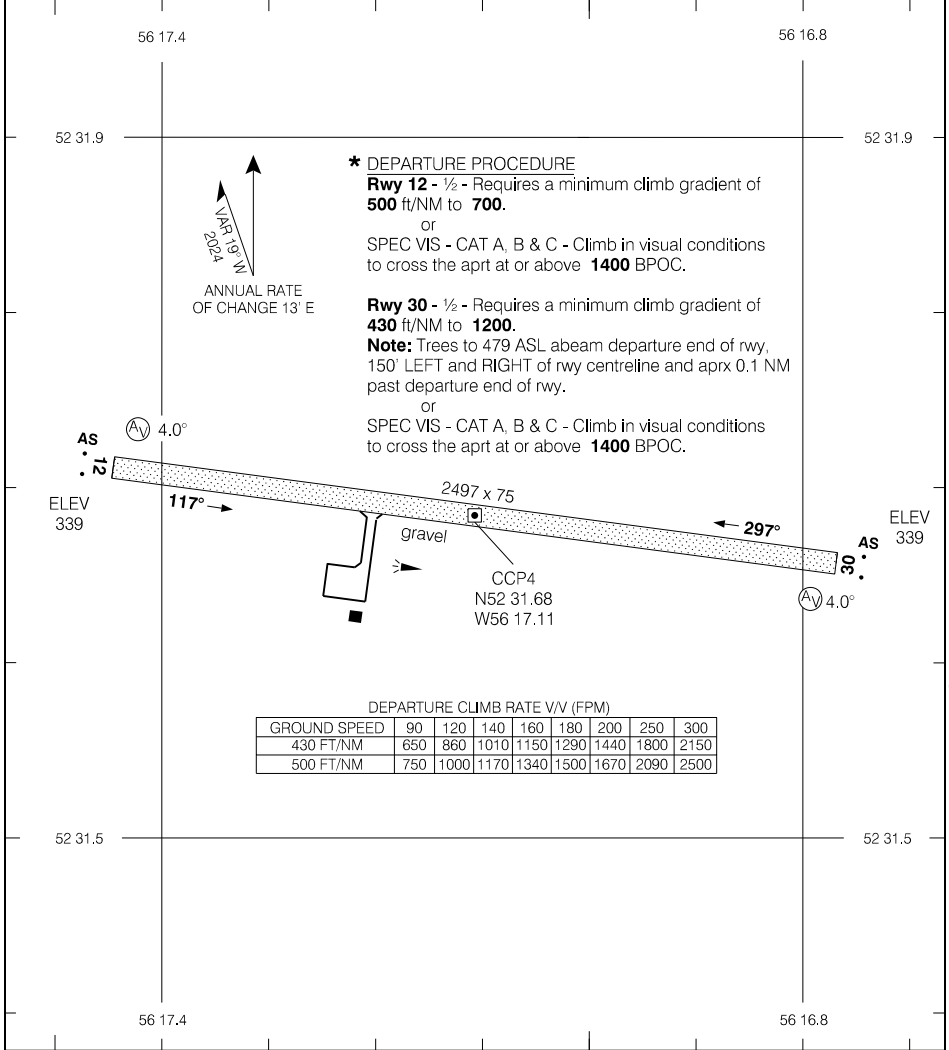
AERODROME CHART

EFF 15 JUN 23



AERODROME CHART

AWOS Mary's Harbour – 122.55				TFC – 122.8		ATF*	
<b>DECL DIST</b>	<b>12</b>	<b>30</b>					
TORA	2497	2497					
TODA	2497	2497					
ASDA	2497	2497					
LDA	2497	2497					



Source of Canadian Civil Aeronautical Data: © 2024 NAV CANADA All rights reserved

TAKE-OFF MINIMA	SCALE IN FEET
Rwys 12, 30: *	800 0 800

AERODROME CHART

EFF 21 MAR 24

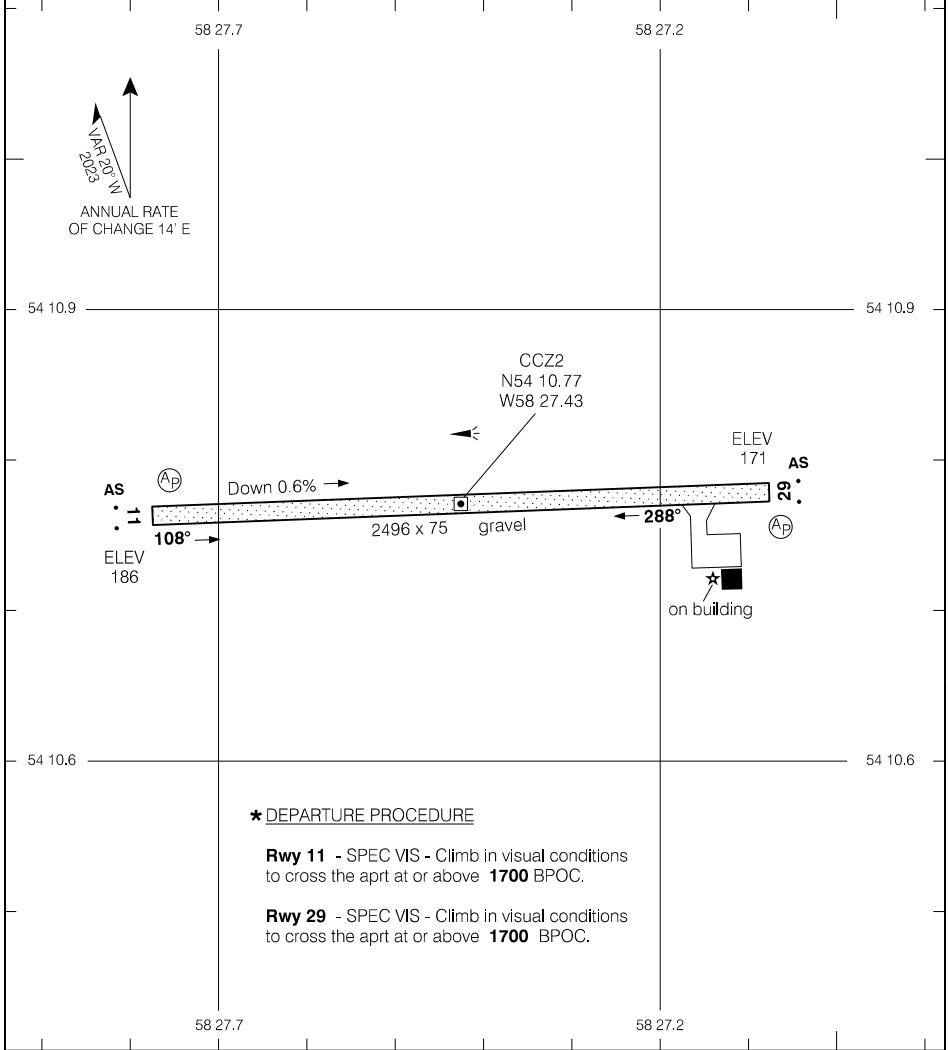
CCP4





AERODROME CHART

				TFC - 122.8		ATF*		● TML Goose Bay - 119.5 267.1 ● CTR Gander - 120.4	
DECL	DISTS	11	29						
TORA		2496	2496						
TODA		2496	2496						
ASDA		2496	2496						
LDA		2496	2496						



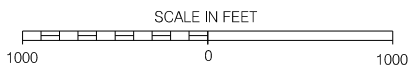
Source of Canadian Civil Aeronautical Data: © 2024 NAV CANADA All rights reserved

**\* DEPARTURE PROCEDURE**

**Rwy 11** - SPEC VIS - Climb in visual conditions to cross the aprt at or above **1700** BPOC.

**Rwy 29** - SPEC VIS - Climb in visual conditions to cross the aprt at or above **1700** BPOC.

TAKE-OFF MINIMA
Rwys 11; 29: *



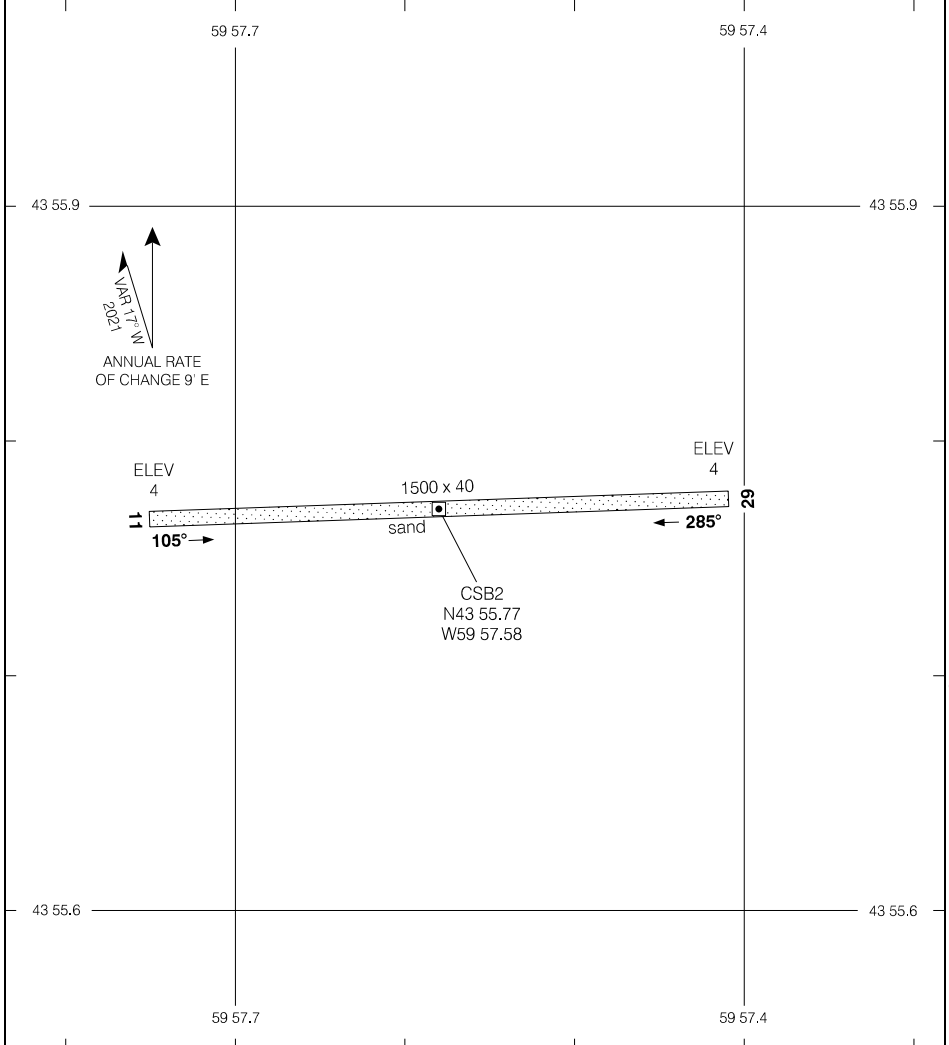
AERODROME CHART

CCZ2

EFF 20 APR 23

AERODROME CHART

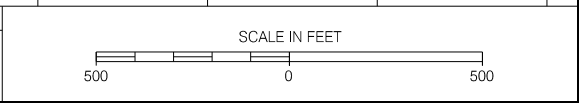
AWOS - 118.2				TFC - 122.75		MF*	
<b>DECL DIST</b>	<b>11</b>	<b>29</b>					
TORA	1500	1500					
TODA	1500	1500					
ASDA	1500	1500					
LDA	1500	1500					



Source of Canadian Civil Aeronautical Data: © 2024 NAV CANADA All rights reserved

TAKE-OFF MINIMA

All Rwys: ½

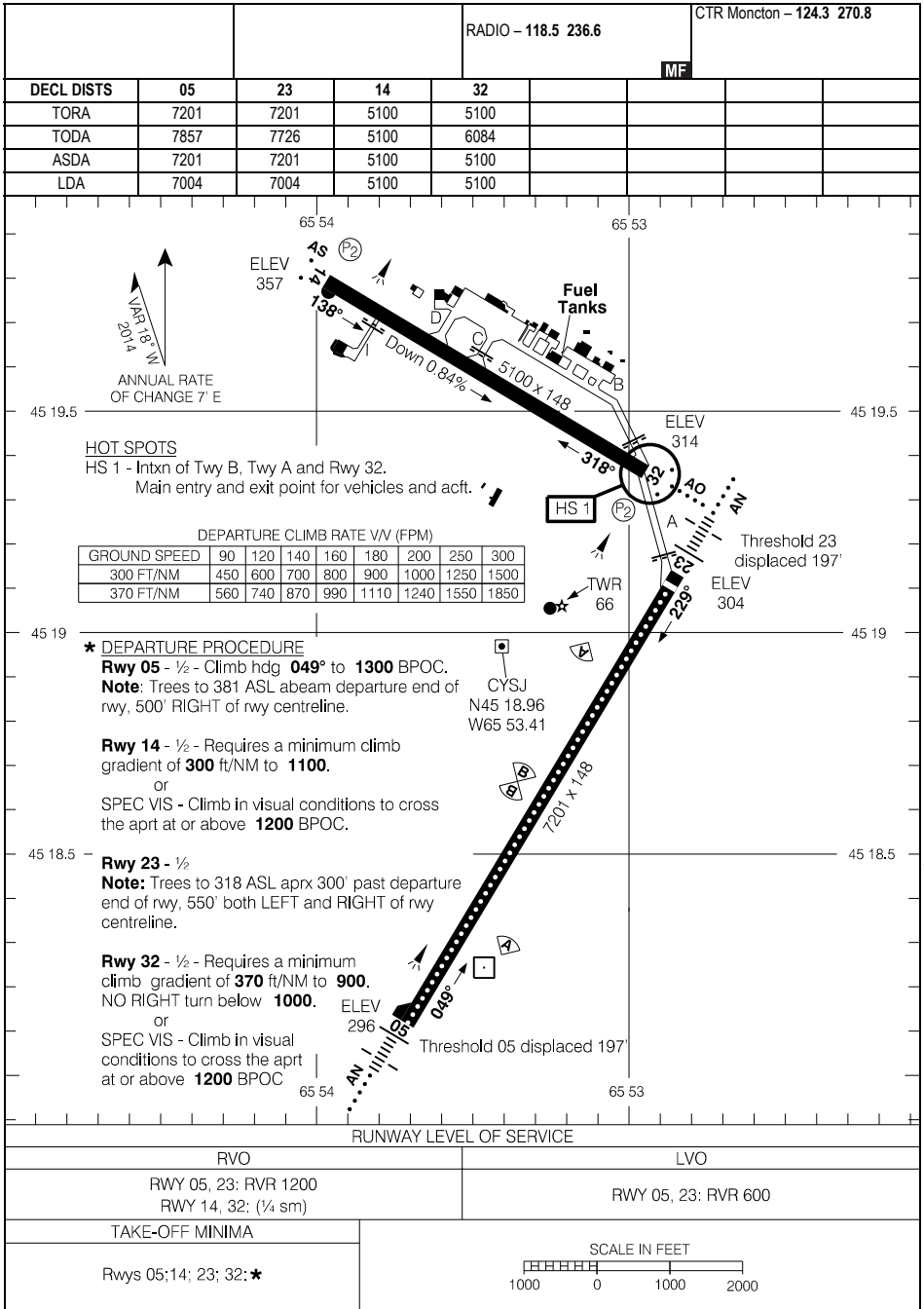


AERODROME CHART

EFF 20 APR 23

CSB2

AERODROME CHART



AERODROME CHART

EFF 21 MAR 24

CYSJ

# REDUCED/LOW VISIBILITY PROCEDURES

## REDUCED VISIBILITY PROCEDURES (RVR less than 2600 ft (1/2 sm) to 1200 ft (1/4 sm)) and LOW VISIBILITY PROCEDURES (RVR less than 1200 to 600 ft)

### Application

These procedures apply to ground movements of aircraft departing under reduced and low visibility conditions.

Departures below RVR 600 are not authorized.

When weather conditions indicate visibility below RVR 2600, procedures will be implemented restricting aircraft and vehicle operations on the movement area. The following message will be added to the advisory: "REDUCED VISIBILITY PROCEDURES IN EFFECT" or "LOW VISIBILITY PROCEDURES IN EFFECT"

### General

#### REDUCED VISIBILITY TAXI ROUTES

Taxi routes during reduced visibility operations are exclusive to the following routes:

1. Route 1 - Twy C, Rwy 14/32. For departure Rwy 05/23, continue Twy A to Rwy 05/23.
2. Route 2 - Twy I, Rwy 14/32. For departure Rwy 05/23, continue Twy A to Rwy 05/23.
3. Route 3 - Twy B, Rwy 14/32. For departure Rwy 05/23, continue Twy A to Rwy 05/23.

Aircraft restricted to one on the maneuvering area at any time during reduced visibility operations.

#### LOW VISIBILITY TAXI ROUTES

Taxi routes during low visibility operations are exclusive to the following routes:

1. Route 1 - Twy C, Rwy 14/32, Twy A - to Rwy 05/23.
2. Route 2 - Twy I, Rwy 14/32, Twy A - to Rwy 05/23.
3. Route 3 - Twy B, Rwy 14/32, Twy A - to Rwy 05/23.

Aircraft restricted to one on the maneuvering area at any time during low visibility operations.

When RVR falls below 600, movement of all aircraft ceases.

Rwy 14/32 will be used for taxiing purposes only during low visibility conditions.

### DEPARTURES

Rwy 14/32 and Rwy 05/23 for departures in reduced visibility conditions.

Rwy 05/23 will be used for departures in low visibility conditions.

During RVOP/LVOP departure clearance or Pre-Taxi validation will not be given to any requesting aircraft if any other aircraft has been issued an approach or departure clearance until:

- either the arriving aircraft has landed and reported off the manoeuvring area or
- a departing aircraft is in contact with the Moncton Area Control Centre.

Take-Off roll cannot commence prior to the displaced threshold location where the runway is served by high intensity white runway edge lights.

### Modified Declared Distances During RVOP/LVOP

RWY 05		RWY 23	
TORA	7004	TORA	7004
TODA	7660	TODA	7529
ASDA	7004	ASDA	7004

Source of Canadian Civil Aeronautical Data: © 2024 NAV CANADA All rights reserved

# REDUCED/LOW VISIBILITY PROCEDURES

REDUCED/LOW VISIBILITY PROCEDURES

**REDUCED VISIBILITY PROCEDURES (RVR less than 2600 ft (1/2 sm) to 1200 ft (1/4 sm))  
and LOW VISIBILITY PROCEDURES (RVR less than 1200 to 600 ft)**

**Sequencing of Ground Movements for Take-off**

Pilots must follow instructions on Sequencing of Ground Movements for Take-Off as described in CAP GEN Operating Minima.

All aircraft are to obtain an IFR clearance or Pre-Taxi validation through the Saint John FSS prior to taxiing from any apron at Saint John Airport and are required to use the designated taxi routes.

Departing aircraft taxiing from a hangar along Twy B during RVOP or LVOP are required to taxi via Twy B to Rwy 14/32, Twy A to Rwy 05/23.

Do not request IFR clearance or Pre-Taxi validation until the RVR is greater than 600.

**Guard Light System**

Yellow flashing runway guard lights (Wig Wags) are installed at the Twy A entrance onto Rwy 05/23, Twy B onto Rwy 14/32, and Twy C and Twy I onto Rwy 14/32. When the twy edge lights are illuminated, the guard lights are turned on.

**ARRIVALS**

Arrivals are permitted on all runways for RVR 2600 ft (1/2 sm) to 1200 ft (1/4 sm). Twy A, Rwy 14/32, Twy B or Twy C and Twy A, Rwy 14/32, Twy I are the approved exit routes in RVOP.

Arrivals are not authorized in LVOP conditions.

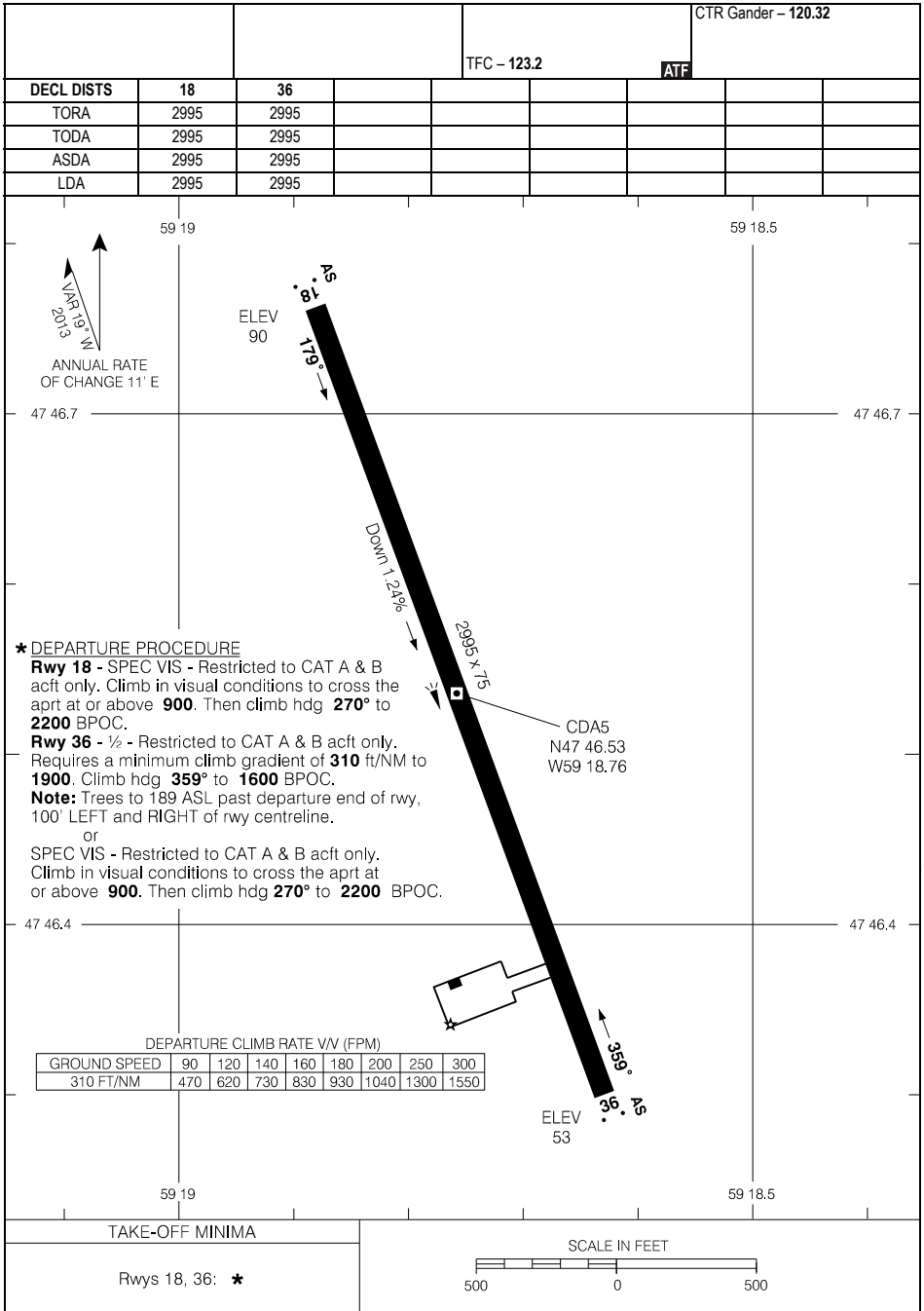
**RUNWAY LEVEL OF SERVICE**

RWY	Certification	RWY	Certification
05	RVR 600	14	¼ sm
23	RVR 600	32	¼ sm

**Note:** Departing aircraft taxiing from a private hangar will be advised that RVOP or LVOP conditions are in effect. FSS will maintain one-in and one-out movements and will request aircraft access the designated taxi route.

Source of Canadian Civil Aeronautical Data: © 2024 NAV CANADA All rights reserved

AERODROME CHART



Source of Canadian Civil Aeronautical Data: © 2024 NAV CANADA All rights reserved

AERODROME CHART

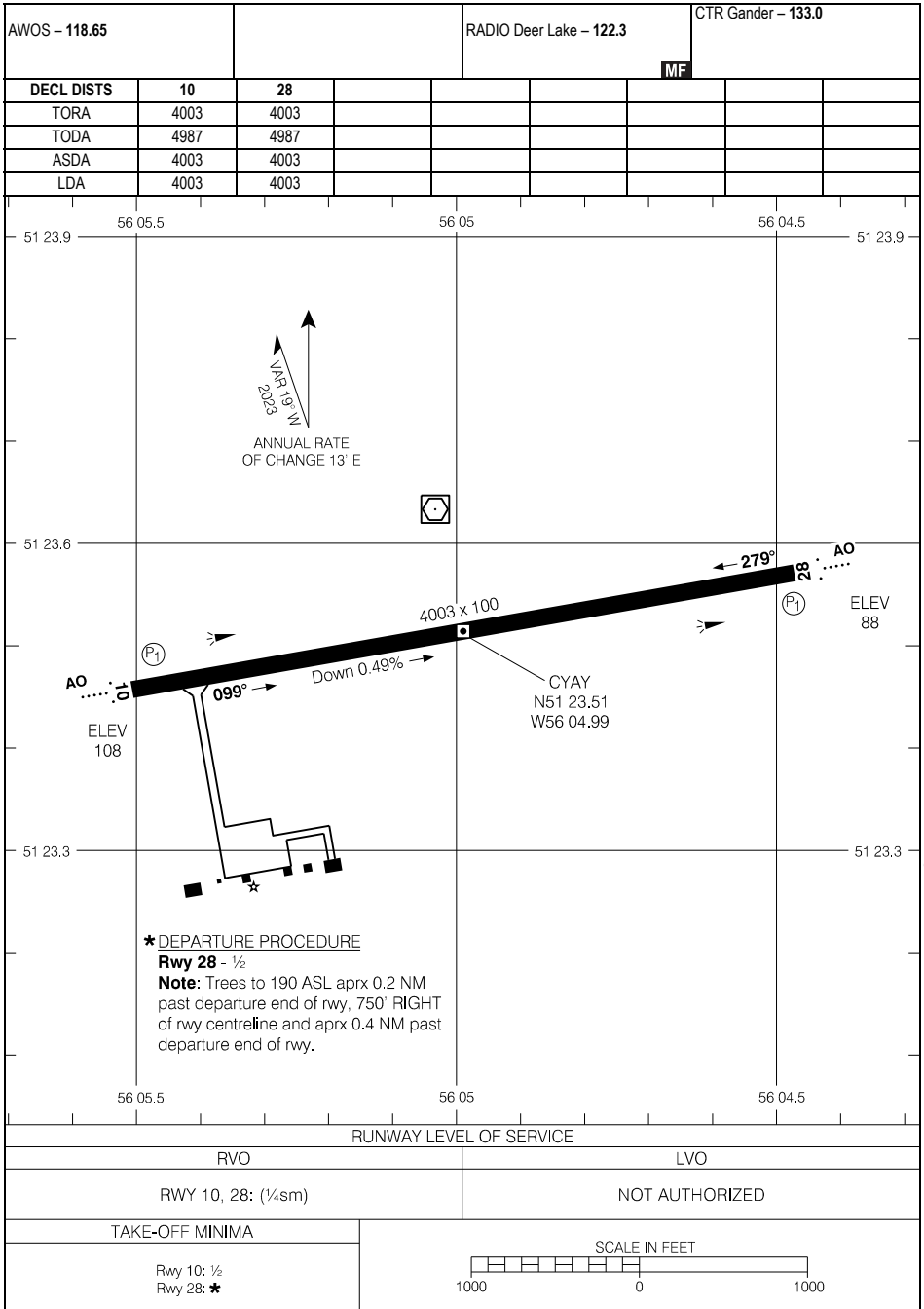
EFF 17 JUN 21

CDA5

CYAY-AD

ST. ANTHONY, NL  
CYAY

AERODROME CHART



Source of Canadian Civil Aeronautical Data: © 2024 NAV CANADA All rights reserved

AERODROME CHART

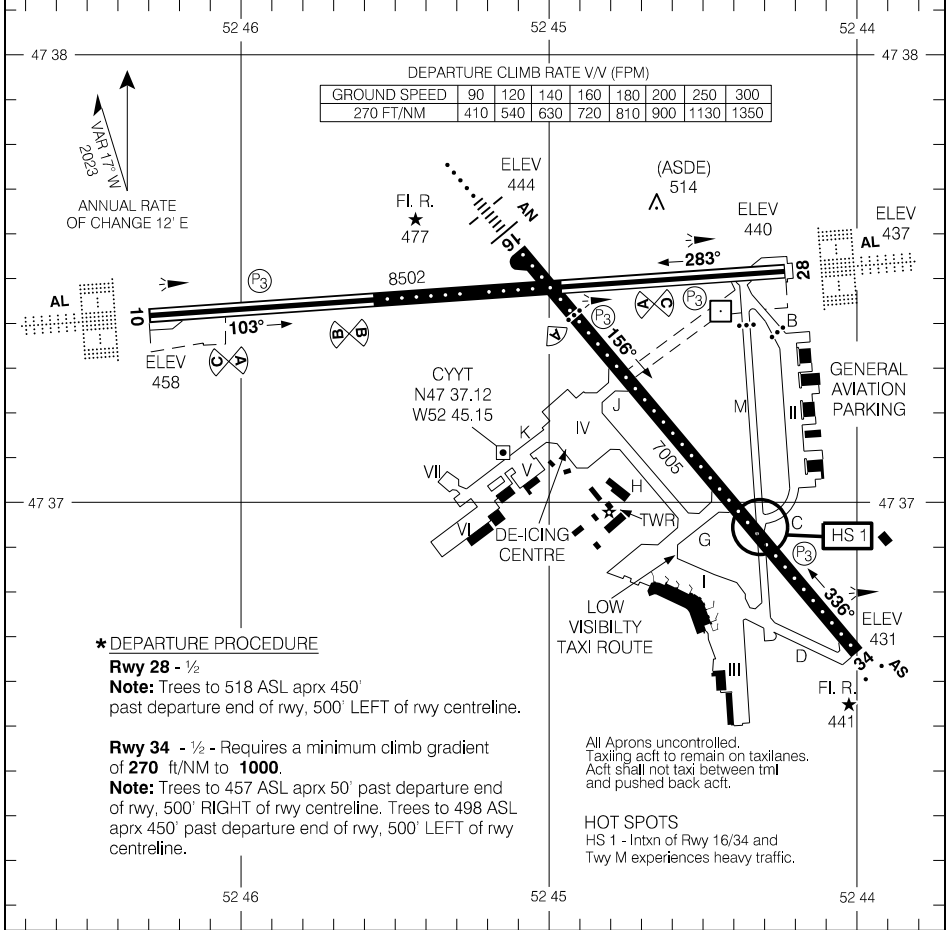
EFF 15 JUN 23

CYAY

CYAY-AD

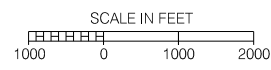
AERODROME CHART

ATIS - 128.0		GND - 121.9 275.8				TWR - 120.6 236.6				CTR Gander - 133.15 227.3			
<b>DECL</b>	<b>DISTS</b>	<b>10</b>	<b>28</b>	<b>16</b>	<b>34</b>								
TORA		8502	8502	7005	7005								
TODA		9486	9486	7989	7989								
ASDA		8502	8502	7005	7005								
LDA		8502	8502	7005	7005								



Source of Canadian Civil Aeronautical Data: © 2024 NAV CANADA All rights reserved

<b>RUNWAY LEVEL OF SERVICE</b>	
RVO	LVO
RWY 10, 16, 28: RVR 1200 RWY 34: (1/4sm)	RWY 10, 28: RVR 600
<b>TAKE-OFF MINIMA</b>	
Rwys 10; 16: 1/2 Rwys 28; 34: ★	



AERODROME CHART

EFF 5 OCT 23



LOW VISIBILITY PROCEDURES

**Low Visibility Procedures (RVR less than 1200 ft to 600 ft)**

**Application**

These procedures apply to ground movements of aircraft departing under low visibility conditions. Arrivals and departures below RVR 600 are not authorized. When weather conditions indicate visibility below RVR 1200 is imminent, procedures will be implemented restricting aircraft and vehicle operations on the manoeuvring area.

**General**

**Low Visibility Taxi Routes**

Standard taxi routes are shown on the Low Visibility Taxi Chart, taxiway surfaces are painted with enhanced yellow and black centreline markings, in addition, taxiways B, C, G, H, J and Runway 16/34 are equipped with green centreline lights.

**Airport Surface Detection Equipment (ASDE)**

Ground radar is used to monitor the position of aircraft operating on the manoeuvring area, in the event of an ASDE failure, ATC will restrict low visibility operations to one aircraft on the manoeuvring area at a time.

**Departures**

When low visibility procedures are in effect, Runway 10/28 is the only runway certified for low visibility operations. Intersection takeoffs are not authorized.

**Sequencing of Aircraft Ground Movements for Take-off**

Do not request start, push-back or call for taxi clearance until the reported RVR is greater than:

Aircraft/Pilot Take-off minima	Minimum RVR for start
1200 RVR	1000 RVR
600 RVR	600 RVR

**Stop Bar/Guard Light System**

Each taxiway/runway entrance onto runway 10/28 is equipped with a stop bar consisting of red in-set lights and red elevated lights located at the taxi holding position. Yellow flashing runway guard lights (Wig Wags) are installed at each side of the stop bar location. When the red stop bar lights are illuminated, green lead on lights beyond the stop bar are extinguished. When ATC issues a clearance to proceed onto the runway, the red stop bar lights will be extinguished and the green lead on lights beyond the stop bar will be illuminated. The stop bar is reset automatically as the aircraft moves onto the runway. In the event of stop bar/guard light failure, ATC will restrict operations in low visibility operations to one aircraft on the maneuvering area at a time.

**“AT NO TIME SHALL A PILOT CROSS AN ILLUMINATED RED STOP BAR”**

“Follow me” service is available via Pilot request to ATC.

Source of Canadian Civil Aeronautical Data: © 2024 NAV CANADA All rights reserved

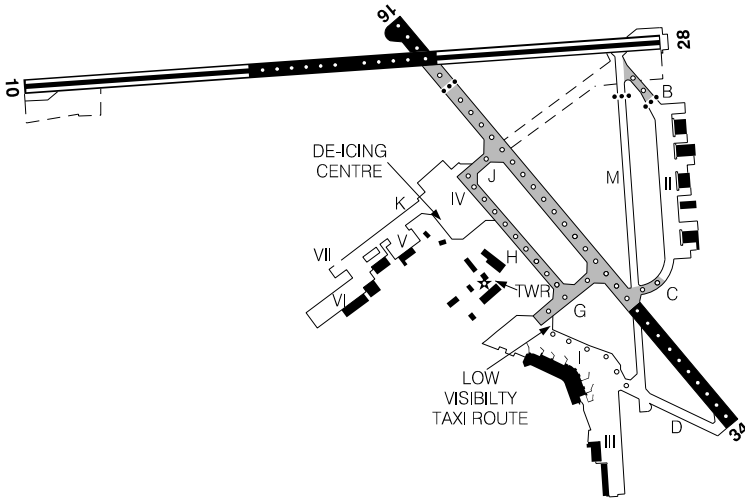
LOW VISIBILITY TAXI CHART RWY 10/28  
(RVR LESS THAN 1200 TO 600 FT)

ST. JOHN'S INTL, NL  
CYYT

ATIS - 128.0	GND - 121.9 275.8	TWR - 120.6 236.6
--------------	-------------------	-------------------

LEGEND

- ○ ○ ○ ○ TAXIWAY CENTRELINE LIGHTS
- ▬ LOW VISIBILITY TAXI ROUTE
- ● ● STOP BARS



Source of Canadian Civil Aeronautical Data: © 2024 NAV CANADA All rights reserved

## DE-ICING OPERATIONS

**De-icing Procedures**

1. Contact ICEMAN thirty minutes prior to push back on 129.2 MHz.
2. Contact ST JOHN'S GND after pushback for taxi to CDF.
3. Hold short of CDF on H.
4. ST JOHN'S GND will advise the flight crew to contact ICEMAN on 129.2 MHz when the aircraft has taxied to the proper entry point.
5. ICEMAN will then delegate bay assignment & entry instructions. Expect frequency change to de-icing bay frequencies.
6. De-icing bay frequencies;  
Bay 1 – Contact IDS on 122.950 MHz  
Bay 2 – Contact IDS on 130.125 MHz  
Bay 3/4 – Contact IDS on 128.950 MHz
7. Flight crews are advised to exercise discretion at all times while on the CDF. Directional signage and taxi lines on the CDF must be followed by flight crews at all times.
8. After de-icing is complete, return to 129.2 MHz for pad exit instructions. Flight crews must advise ICEMAN that all equipment and de-icing personnel are away from the aircraft and have returned to their designated safety zones.
9. ICEMAN will instruct the aircraft to hold its position on the CDF and contact ST JOHN'S GND on 121.9 MHz.
10. Aircraft to hold its position until ST JOHN'S GND issues further taxi instructions from the CDF.

**Notes:**

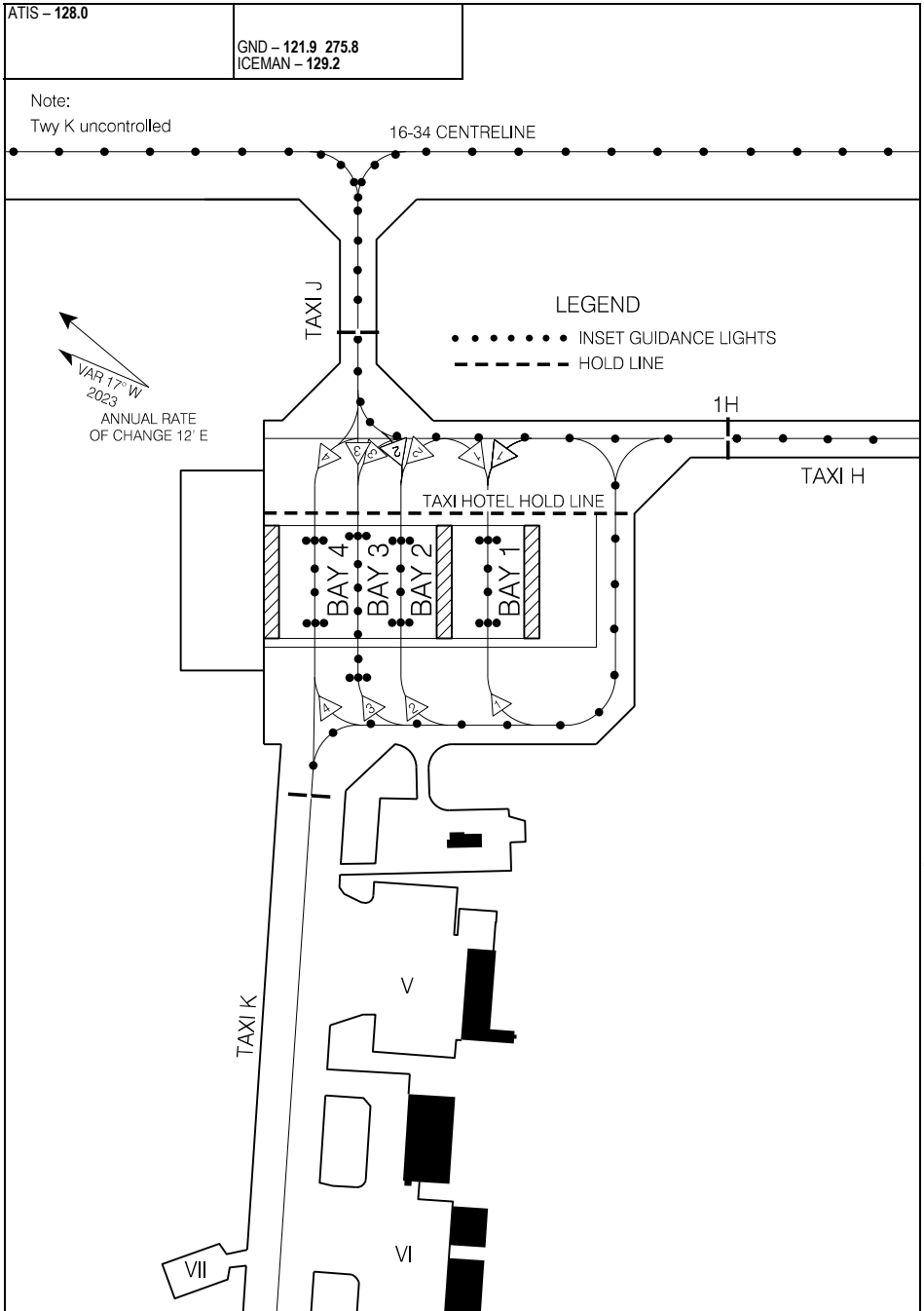
- Aircraft intending on returning to any apron after de-icing must drip dry for 25 minutes on CDF.
- Single engine taxi not permitted from CDF.
- Engine run-ups are not permitted on CDF.
- Contact 709-753-9742 for de-icing if Icehouse unavailable.

**De-icing Bay Restrictions**

1. BAY 1 – Maximum wingspan for de-icing operations 35.8m (117ft).
2. BAY 2 – Maximum wingspan for de-icing operations 35.8m (117ft).  
**Note:** BAY 3 is closed/unusable when BAY 2 is occupied.
3. BAY 3 – Maximum wingspan for de-icing operations 79.75m (262ft).  
**Note:** BAYS 2 and 4 are closed/unusable when BAY 3 is occupied.
4. BAY 4 – Maximum wingspan for de-icing operations 35.8m (117ft).  
**Note:** BAY 3 is closed/unusable when BAY 4 is occupied.

**Note:** The above noted maximum wingspans are intended to protect adjacent de-icing bays, safety zones and the apron taxiway. Exceedances of these values are permitted but must be evaluated and approved by the airport authority to ensure special operating procedures are communicated and implemented.

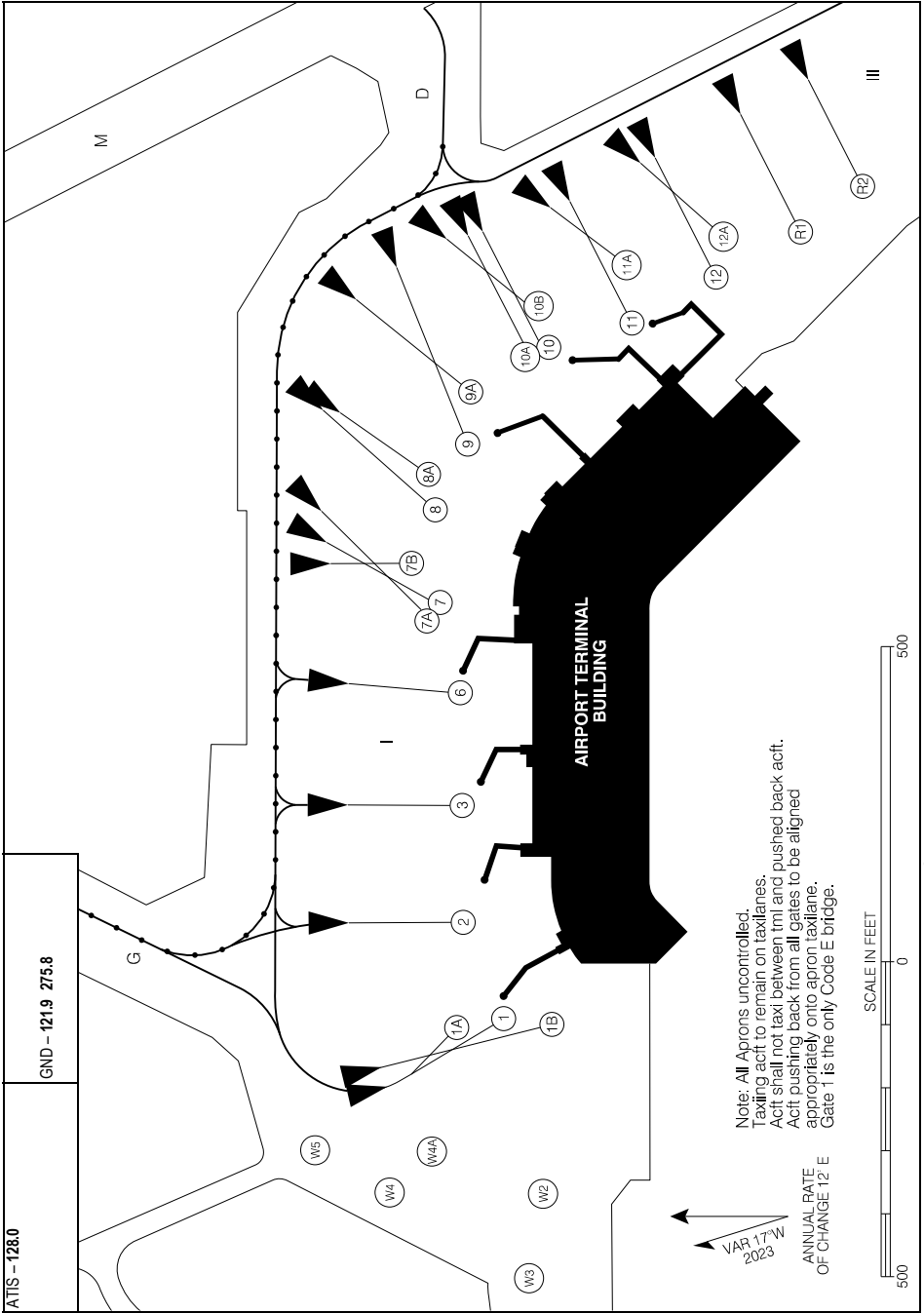
CENTRAL DE-ICING FACILITY



Source of Canadian Civil Aeronautical Data: © 2024 NAV CANADA All rights reserved

CENTRAL DE-ICING FACILITY

PARKING AREAS



Note: All Aprons uncontrolled.  
 Taxiing act to remain on taxiways.  
 Act shall not taxi between tmi and pushed back act.  
 Act pushing back from all gates to be aligned  
 appropriately onto apron taxiway.  
 Gate 1 is the only Code E bridge.

ANNUAL RATE  
 OF CHANGE 12 E



Source of Canadian Civil Aeronautical Data: © 2024 NAV CANADA All rights reserved

PARKING AREAS

ATIS - 128.0  
 EFF 10 AUG 23

CYYT

PARKING AREAS

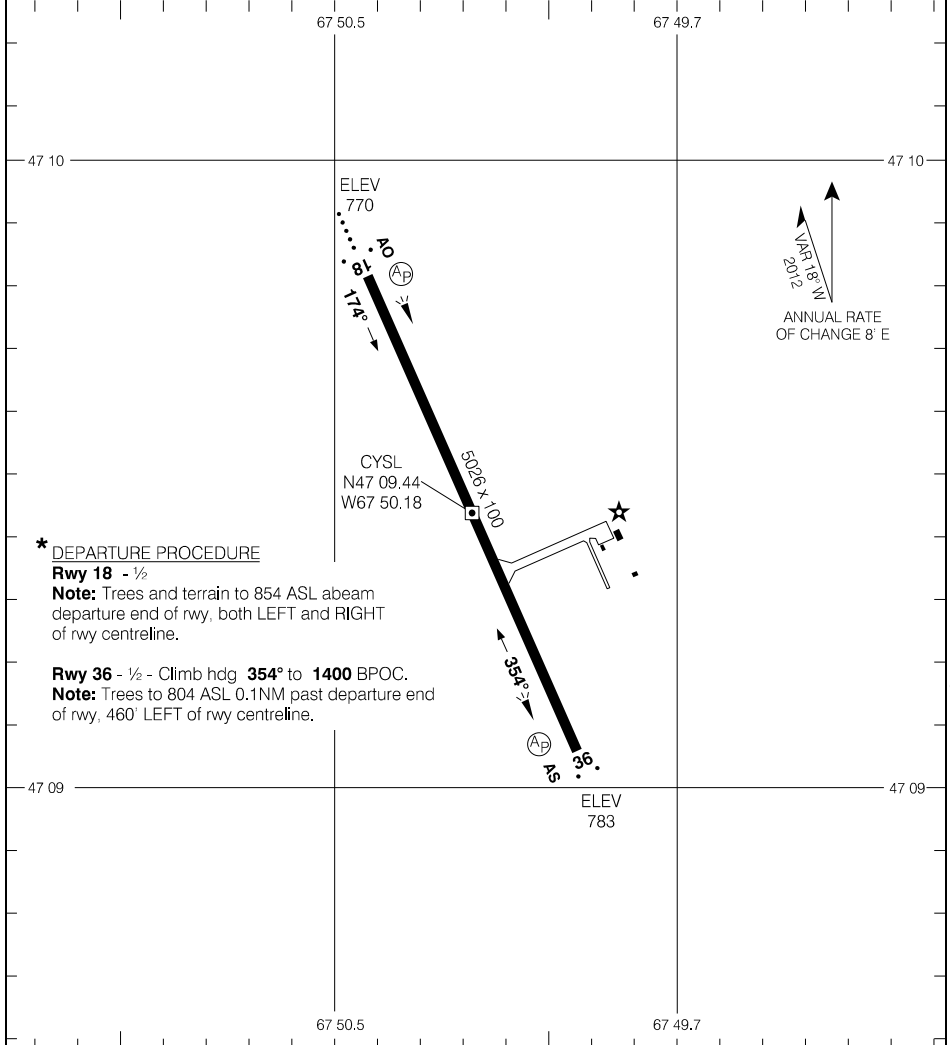
**Aircraft Parking Position**

Position	Coordinates	Position	Coordinates
1	473650.35N 0524440.68W	10A	473645.88N 0524426.85W
1A	473651.02N 0524441.44W	10B	473645.89N 0524426.33W
1B	473650.16N 0524441.21W	11	473644.25N 0524427.22W
2	473650.20N 0524438.40W	11A	473644.30N 0524426.35W
3	473649.46N 0524435.92W	12	473642.77N 0524426.95W
6	473648.80N 0524433.55W	12A	473642.79N 0524426.54W
7	473648.66N 0524431.53W	R1	473641.29N 0524426.75W
7A	473648.94N 0524431.61W	R2	473640.12N 0524426.35W
7B	473648.94N 0524430.84W	W2	473650.70N 0524444.16W
8	473648.17N 0524429.43W	W3	473651.43N 0524445.80W
8A	473648.38N 0524428.95W	W4	473652.63N 0524443.45W
9	473647.34N 0524427.81W	W4A	473652.57N 0524442.97W
9A	473647.29N 0524427.56W	W5	473653.57N 0524442.35W
10	473645.75N 0524427.23W		

Source of Canadian Civil Aeronautical Data: © 2024 NAV CANADA All rights reserved

AERODROME CHART

				UNICOM - 122.7		CTR Boston - 124.75 239.05	
						ATF	
DECL	DISTS	18	36				
TORA		5026	5026				
TODA		5026	5026				
ASDA		5026	5026				
LDA		5026	5026				



\* DEPARTURE PROCEDURE

Rwy 18 - 1/2

**Note:** Trees and terrain to 854 ASL abeam departure end of rwy, both LEFT and RIGHT of rwy centreline.

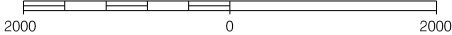
Rwy 36 - 1/2 - Climb hdg 354° to 1400 BPOC.

**Note:** Trees to 804 ASL 0.1NM past departure end of rwy, 460' LEFT of rwy centreline.

TAKE-OFF MINIMA

Rwys 18; 36: \*

SCALE IN FEET



Source of Canadian Civil Aeronautical Data: © 2024 NAV CANADA All rights reserved

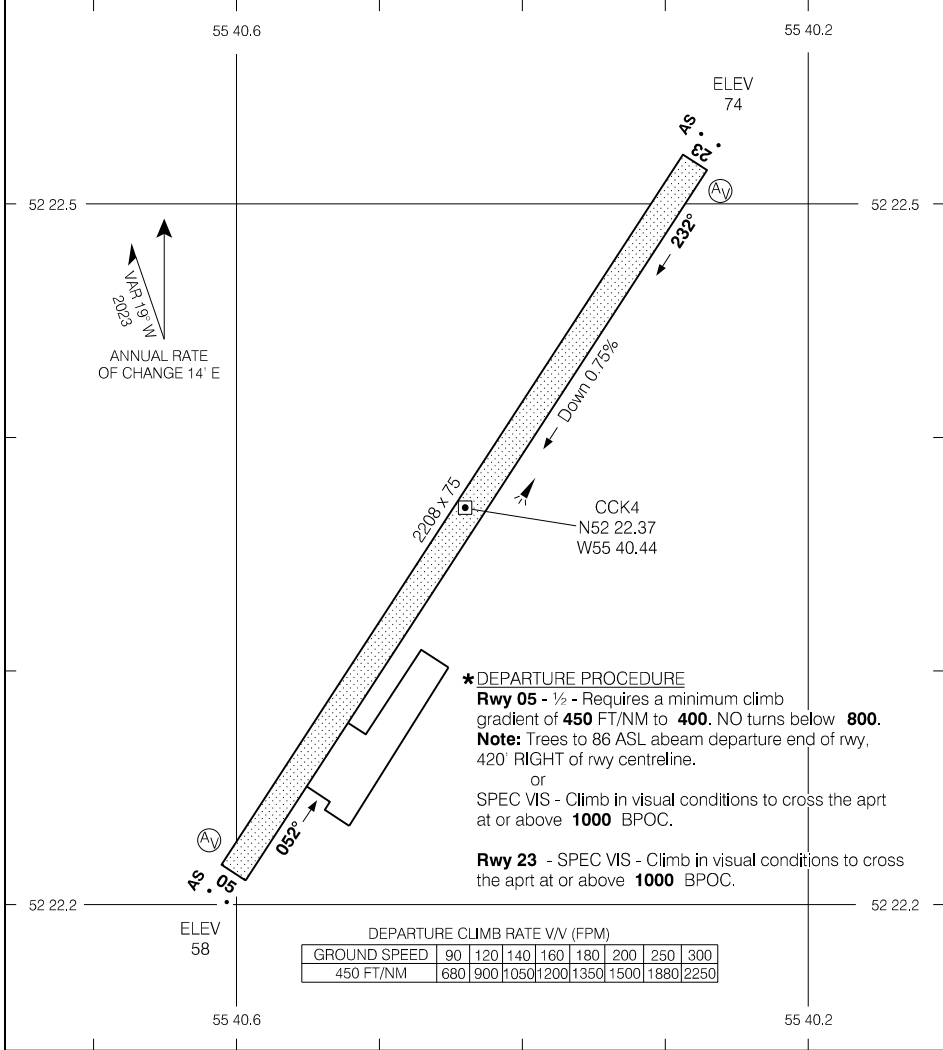
AERODROME CHART

EFF 19 MAY 22

CYSL

AERODROME CHART

AWOS Mary's Harbour – 122.55				TFC – 122.8		ATF*	
<b>DECL DIST</b>	<b>05</b>	<b>23</b>					
TORA	2208	2208					
TODA	2208	2208					
ASDA	2208	2208					
LDA	2208	2208					



Source of Canadian Civil Aeronautical Data: © 2024 NAV CANADA All rights reserved

**\* DEPARTURE PROCEDURE**  
**Rwy 05 - 1/2** - Requires a minimum climb gradient of **450 FT/NM** to **400**. NO turns below **800**.  
**Note:** Trees to 86 ASL abeam departure end of rwy, 420' RIGHT of rwy centreline.  
 or  
**SPEC VIS** - Climb in visual conditions to cross the apt at or above **1000 BPOC**.  
**Rwy 23** - **SPEC VIS** - Climb in visual conditions to cross the apt at or above **1000 BPOC**.

TAKE-OFF MINIMA

Rwys 05, 23: \*

SCALE IN FEET

500 0 500

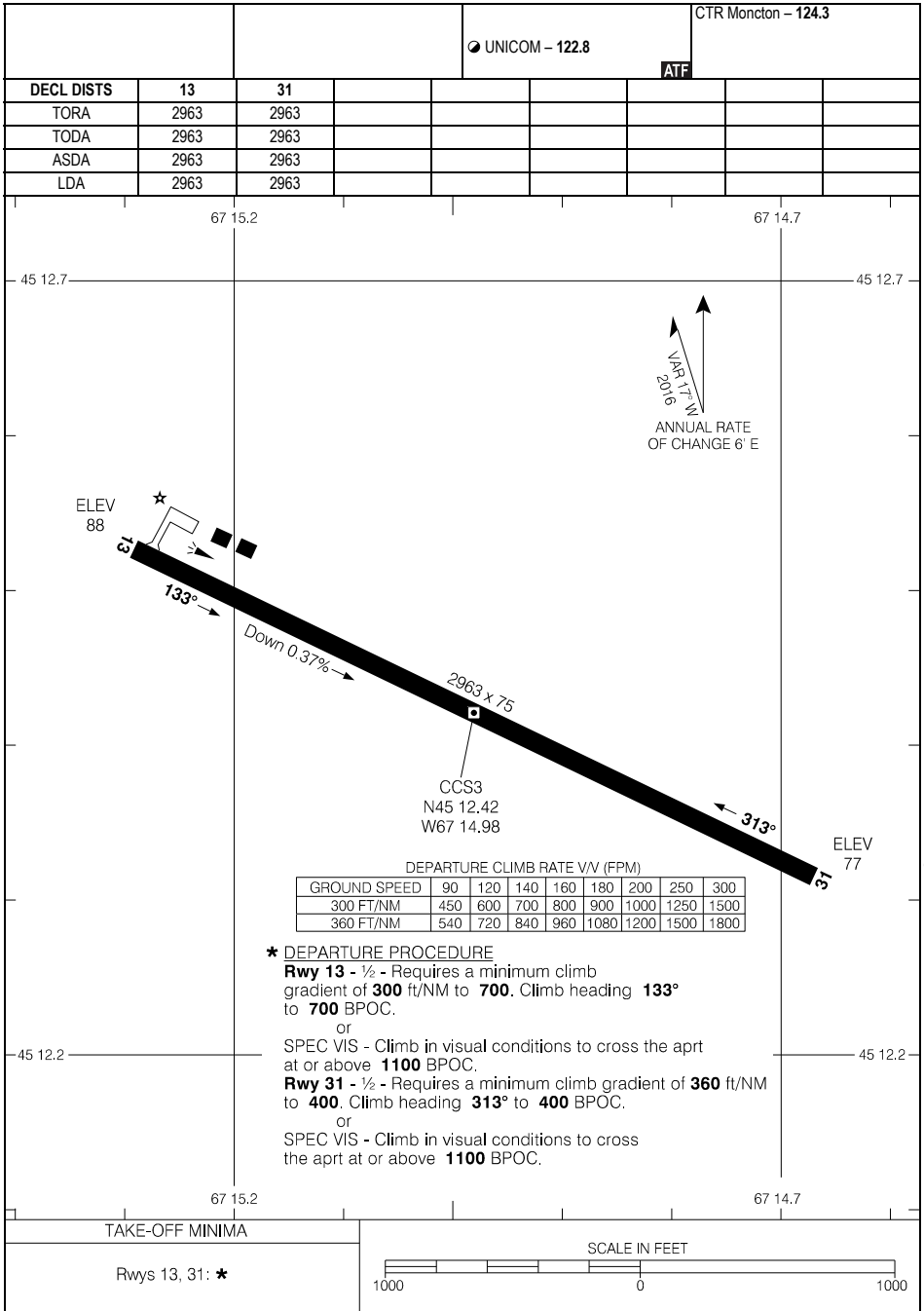
AERODROME CHART

EFF 20 APR 23

CCK4



AERODROME CHART



Source of Canadian Civil Aeronautical Data: © 2024 NAV CANADA All rights reserved

AERODROME CHART

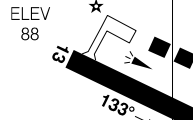

EFF 26 MAR 20

CCS3

DEPARTURE CLIMB RATE V/V (FPM)

GROUND SPEED	90	120	140	160	180	200	250	300
300 FT/NM	450	600	700	800	900	1000	1250	1500
360 FT/NM	540	720	840	960	1080	1200	1500	1800

★ **DEPARTURE PROCEDURE**  
**Rwy 13** - ½ - Requires a minimum climb gradient of **300** ft/NM to **700**. Climb heading **133°** to **700** BPOC.  
 or  
 SPEC VIS - Climb in visual conditions to cross the aprt at or above **1100** BPOC.  
**Rwy 31** - ½ - Requires a minimum climb gradient of **360** ft/NM to **400**. Climb heading **313°** to **400** BPOC.  
 or  
 SPEC VIS - Climb in visual conditions to cross the aprt at or above **1100** BPOC.



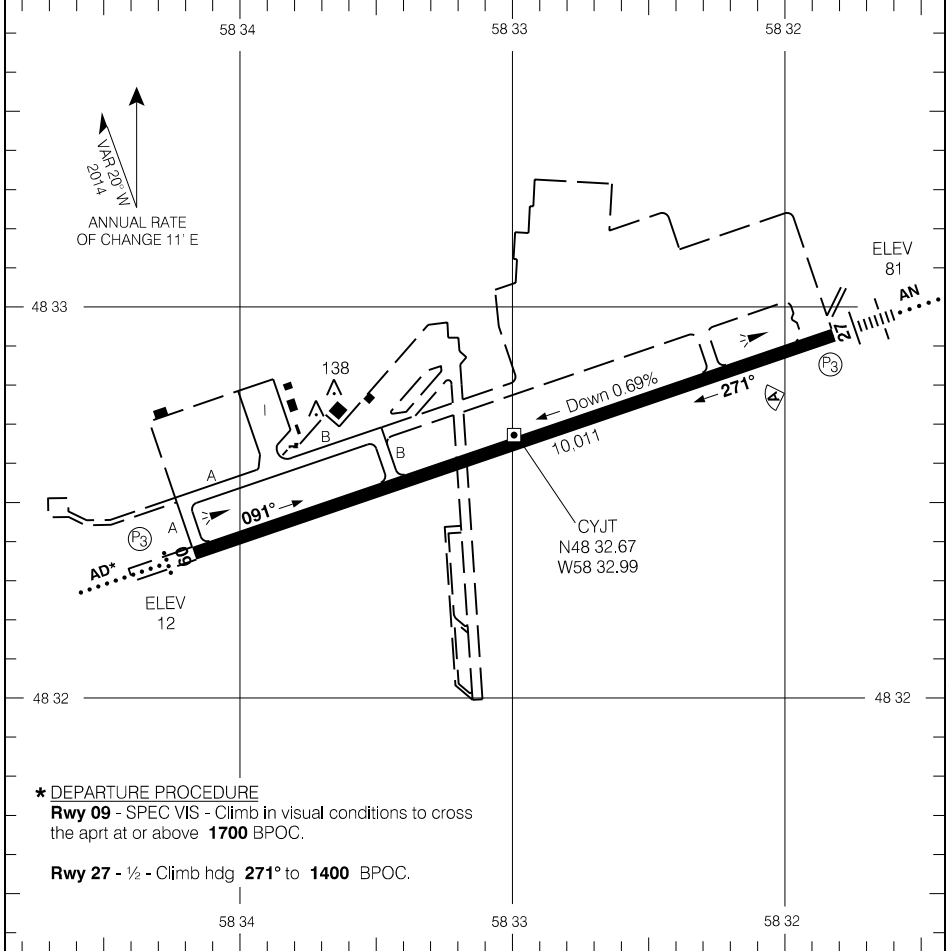
CCS3  
N45 12.42  
W67 14.98

CYJT-AD

STEPHENVILLE DYMOND AIRPORT, NL  
CYJT

AERODROME CHART

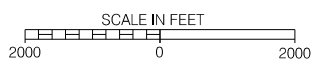
				CTR Gander - 120.32	
		APRT RDO - 122.1		MF	
DECL	DISTS	09	27		
TORA		10011	10011		
TODA		10011	10995		
ASDA		10011	10011		
LDA		10011	10011		



Source of Canadian Civil Aeronautical Data: © 2024 NAV CANADA All rights reserved

**\* DEPARTURE PROCEDURE**  
**Rwy 09** - SPEC VIS - Climb in visual conditions to cross the aprt at or above **1700** BPOC.  
**Rwy 27** - ½ - Climb hdg **271°** to **1400** BPOC.

RUNWAY LEVEL OF SERVICE	
RVO	LVO
RWY 27: RVR 1200 RWY 09: (¼sm)	NOT AUTHORIZED
TAKE-OFF MINIMA	
Rwys 09, 27: *	



AERODROME CHART

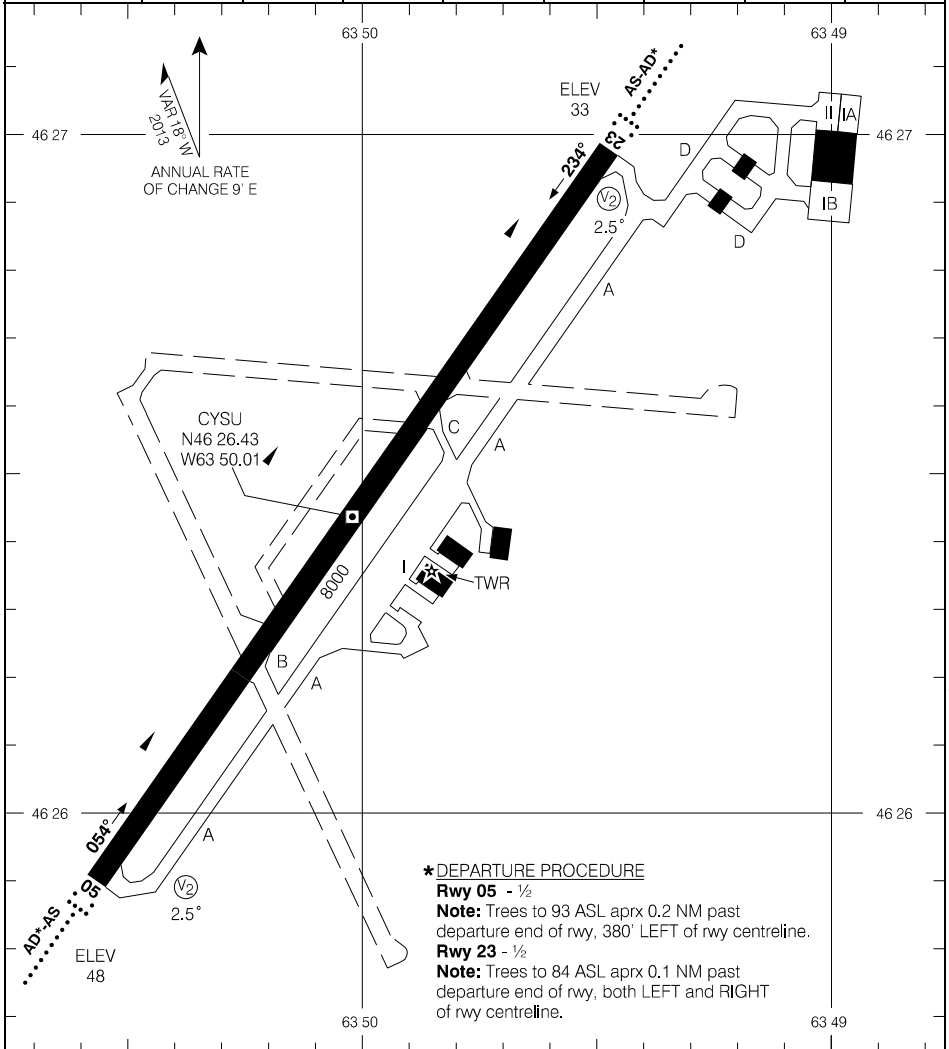
EFF 21 MAR 24

CYJT-AD

CYJT

AERODROME CHART

AUTO - 122.55		UNICOM - 122.95 (AU)				CTR - 124.4 384.8	
DECL DIST		05	23				
TORA		8000	8000				
TODA		8000	8000				
ASDA		8000	8000				
LDA		8000	8000				



Source of Canadian Civil Aeronautical Data: © 2024 NAV CANADA All rights reserved

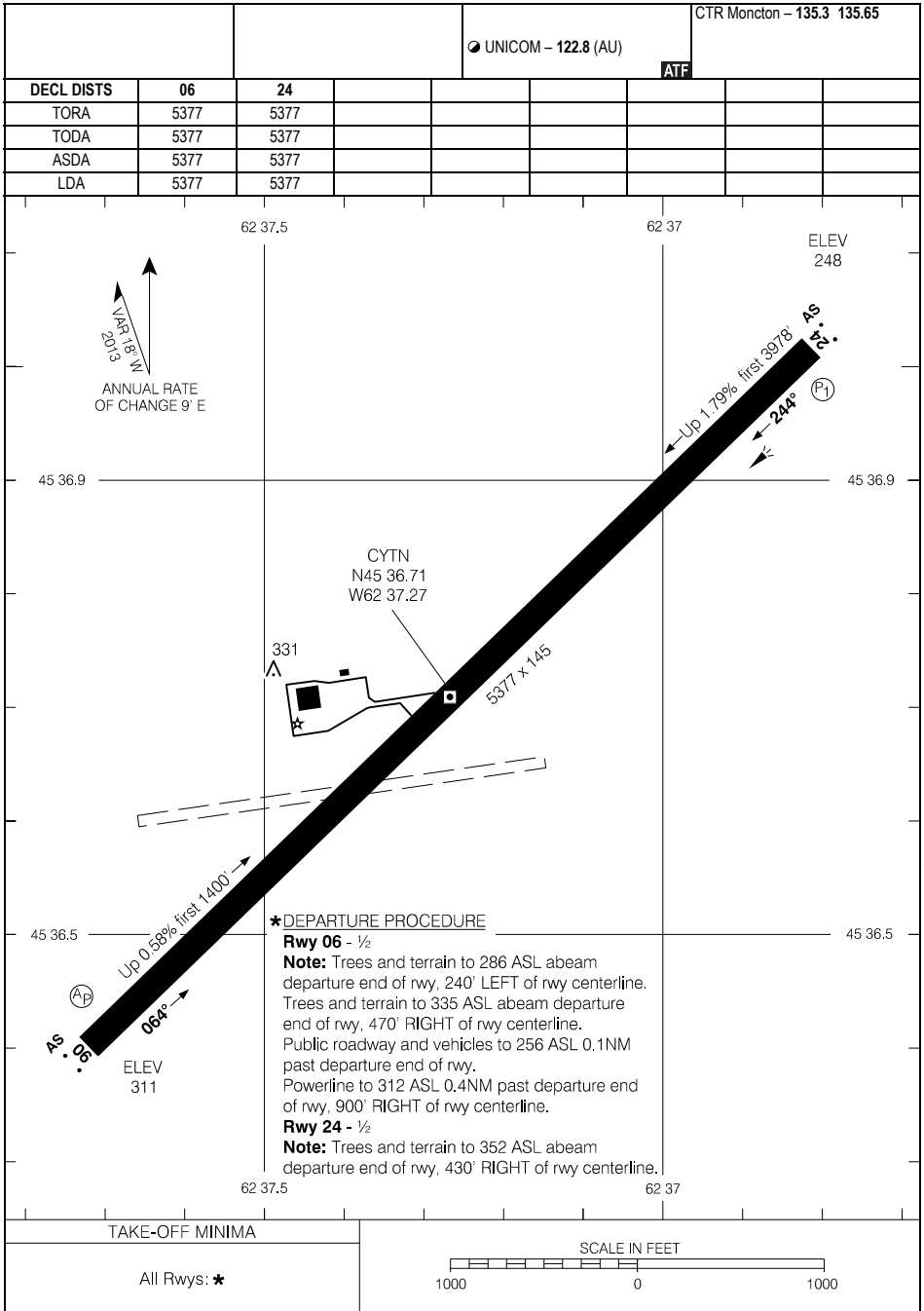
**\* DEPARTURE PROCEDURE**  
**Rwy 05** - 1/2  
**Note:** Trees to 93 ASL aprx 0.2 NM past departure end of rwy, 380' LEFT of rwy centreline.  
**Rwy 23** - 1/2  
**Note:** Trees to 84 ASL aprx 0.1 NM past departure end of rwy, both LEFT and RIGHT of rwy centreline.

TAKE-OFF MINIMA
Rwys 05, 23: *





AERODROME CHART



AERODROME CHART

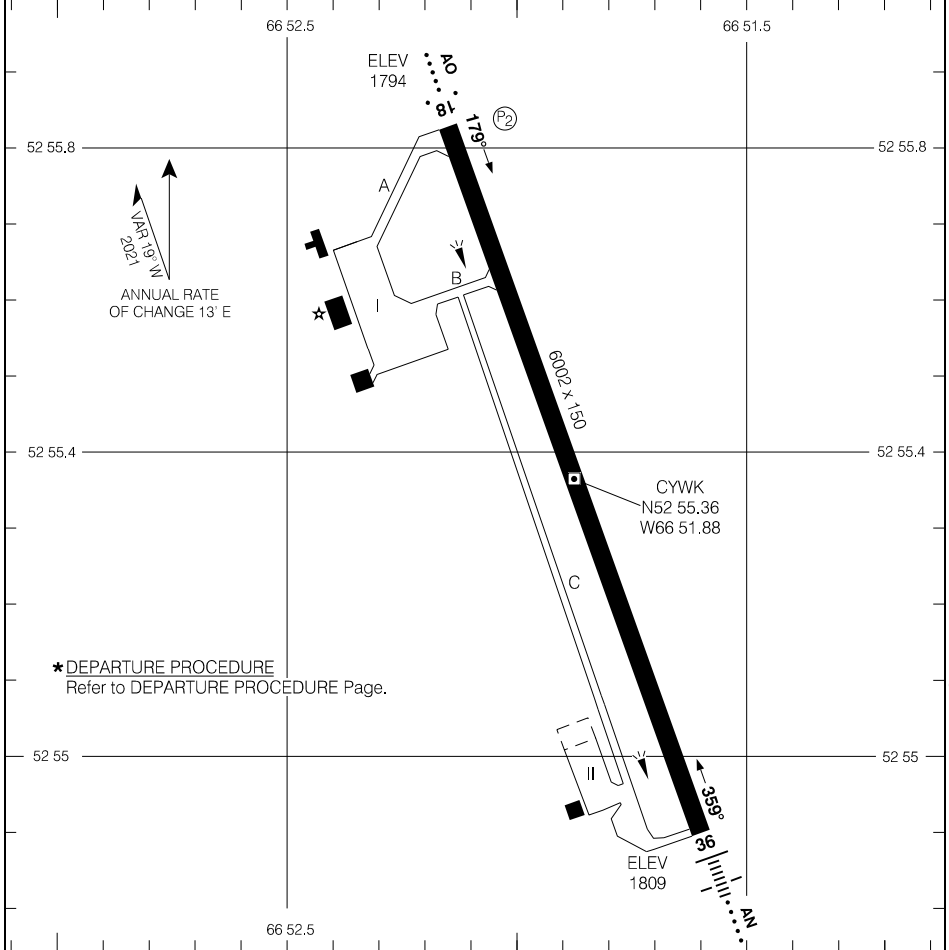
EFF 27 JAN 22

CYTN

AERODROME CHART

● ATIS - 128.12	● CLNC DEL - 122.6	● RADIO - 122.0 296.2	CTR Montreal - 132.25 RADIO Quebec - 123.37
● MET - 128.12		● TFC - 122.0 296.2	MF

DECL DIST	18	36						
TORA	6002	6002						
TODA	6652	6986						
ASDA	6002	6002						
LDA	6002	6002						



\* DEPARTURE PROCEDURE  
Refer to DEPARTURE PROCEDURE Page.

Source of Canadian Civil Aeronautical Data: © 2024 NAV CANADA All rights reserved

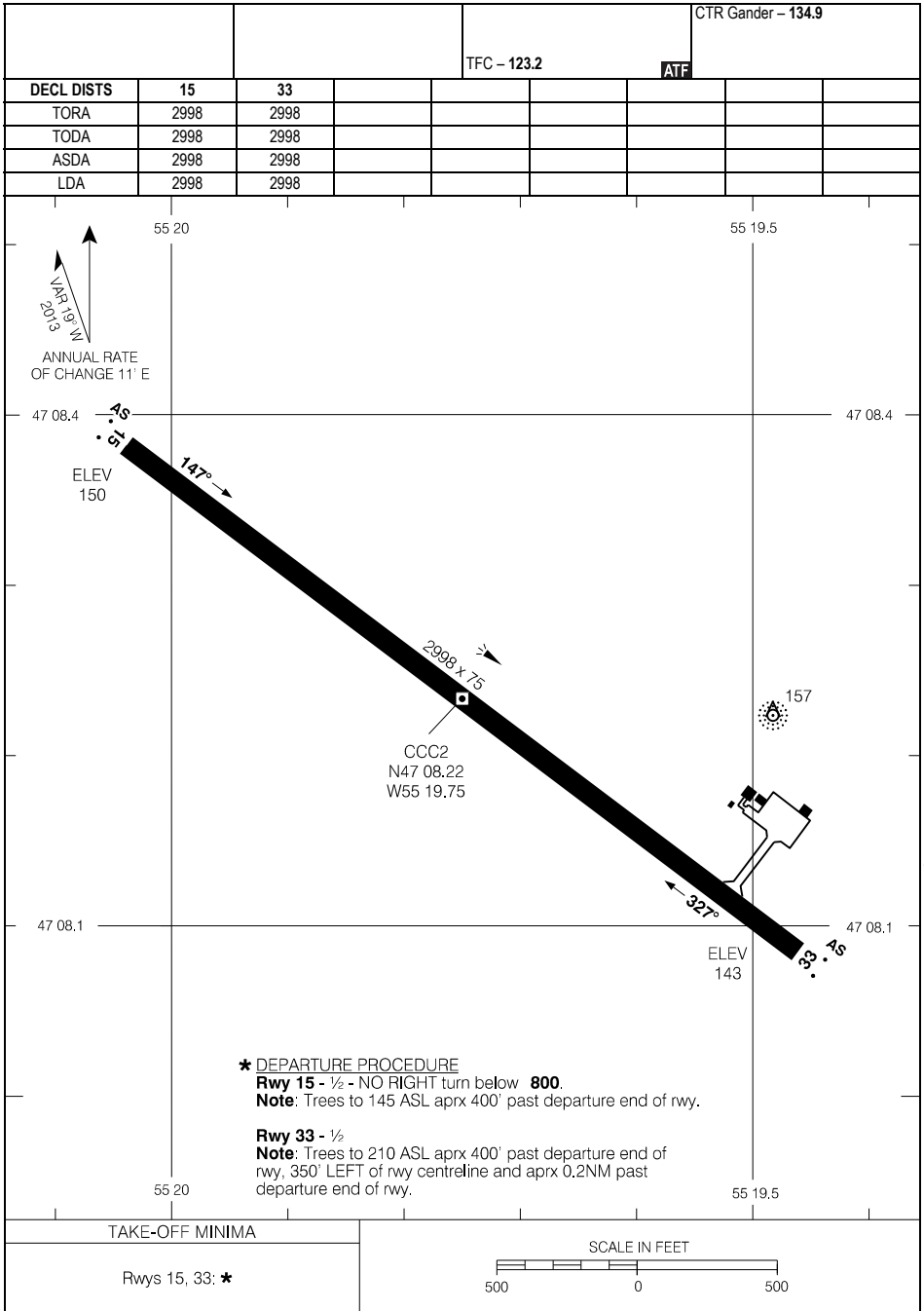
RUNWAY LEVEL OF SERVICE	
RVO	LVO
RWY 18, 36: (1/4 sm)	NOT AUTHORIZED
TAKE-OFF MINIMA	
All Rws: *	SCALE IN FEET 1000 0 1000 2000

AERODROME CHART

EFF 23 FEB 23

CYWK

AERODROME CHART



Source of Canadian Civil Aeronautical Data: © 2024 NAV CANADA All rights reserved

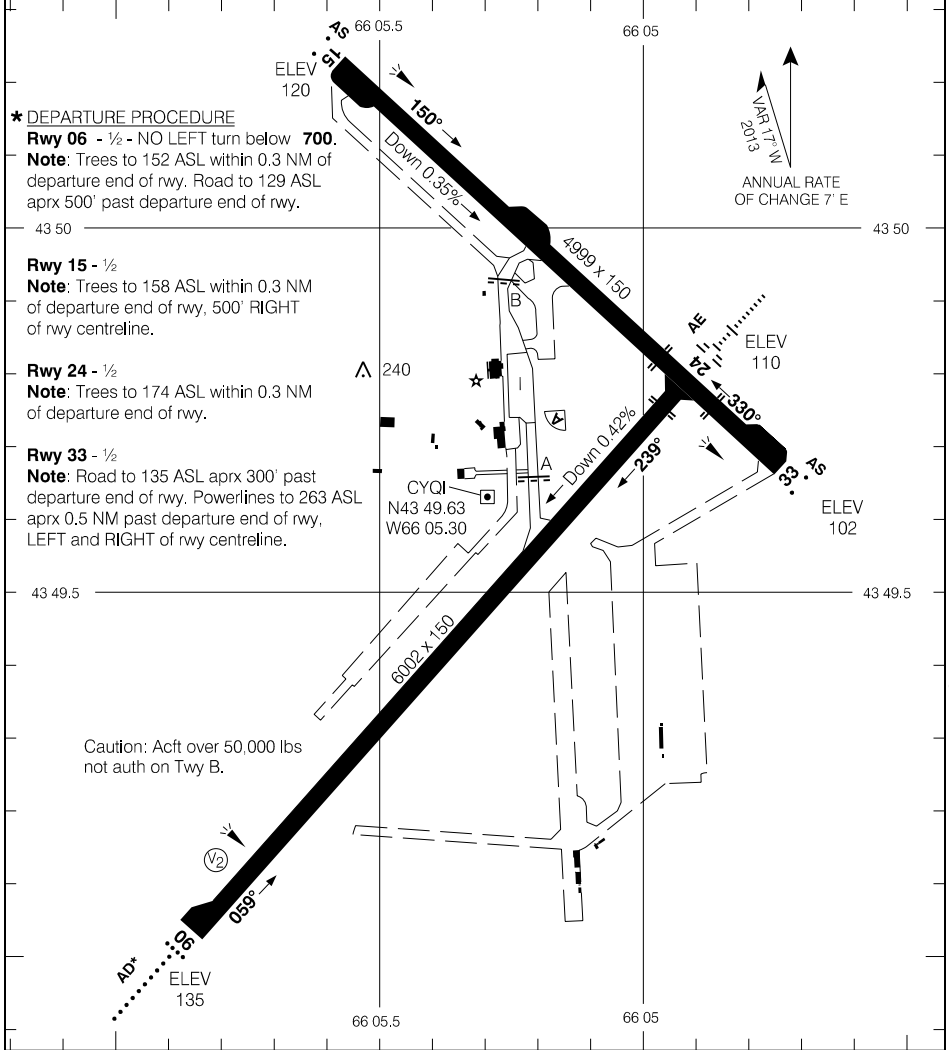
AERODROME CHART

EFF 25 FEB 21

CCC2

AERODROME CHART

					UNICOM - 123.0 (AU)		CTR Moncton - 123.9 368.5	
					MF			
DECL	DISTS	06	24	15	33			
TORA		6002	6002	4999	4999			
TODA		6502	6462	5349	5249			
ASDA		6227	6002	4999	4999			
LDA		6002	6002	4999	4999			



TAKE-OFF MINIMA

All Rwys: \*

SCALE IN FEET

1000 0 1000

Source of Canadian Civil Aeronautical Data: © 2024 NAV CANADA All rights reserved